





Fresno Council of Governments

2021

FEDERAL TRANSPORTATION IMPROVEMENT PROGRAM (FTIP)

Fresno Council of Governments
2035 Tulare Street, Suite 201
Fresno, CA 93721
559-233-4148
www.fresnocog.org

The preparation of this report has been financed in part through grants from the United States Department of Transportation.

FRESNO COG
KEY DOCUMENT LINKS

DOCUMENT	LINK
CMAQ Projection Selection Process Procedures	https://www.fresnocog.org/project/congestion-mitigation-air-quality-cmaq-program/
Conformity Analysis	http://www.fresnocog.org/conformity
Environmental Justice Plan	http://www.fresnocog.org/environmental-justice
Federal Transportation Improvement Program (FTIP)	http://www.fresnocog.org/project/federal-transportation-improvement-program-ftip
FTIP Grouped Project Back Up Listing	https://www.fresnocog.org/ftip-back-listings
Measure C Extension Expenditure Plan	http://www.fresnocog.org/measure-c
Public Participation Plan	http://www.fresnocog.org/get-involved
Regional Housing Needs Allocation	http://www.fresnocog.org/fresno-county-regional-housing-needs-allocation-plan
Regional Transportation Plan	http://www.fresnocog.org/rtp
Senate Bill 375 and Sustainable Communities Strategy	http://www.fresnocog.org/project/sb-375

TABLE OF CONTENTS

INTRODUCTION **1-6**

FRESNO COUNTY-PART OF THE CENTRAL SAN JOAQUIN VALLEY 3

FEDERAL TRANSPORTATION IMPROVEMENT PROGRAM PRESENTATION 3

THE FEDERAL TRANSPORTATION IMPROVEMENT PROGRAM PROCESS & DEVELOPMENT 7-12

ABOUT THE FEDERAL TRANSPORTATION IMPROVEMENT 9

PROGRAM FTIP PROCESS AND DEVELOPMENT 9

CONSISTENCY WITH OTHER DOCUMENTS 12

AIR QUALITY CONFORMITY ASSESMENT 12

TRANSPORTATION PERFORMANCE MANAGEMENT 12

FINANCIAL PLAN **13-24**

THE FINANCIAL PLAN AND FINANCIAL CONSTRAINT 15

PROJECT PRIORITY 15

TOTAL PROJECT COST 16

YEAR OF EXPENDITURE 16

SYSTEM PRESERVATION, OPERATION, AND MAINTENANCE COSTS 17

FINANCIAL CONSTRAINT TABLES 19

PROJECT LISTINGS BY AGENCY **25-82**

GROUPED PROJECT LISTING **83-96**

APPENDICES

APP A: RESOLUTIONS AND CERTIFICATIONS A-1

APP B: GLOSSARY OF TERMS, AIR QUALITY EXEMPT PROJECT CODES, AND FUND TYPES B-1

APP C: FTIP AMENDMENT PROCEDURES C-1

APP D: PUBLIC PARTICIPATION PROCESS FOR FTIP DEVELOPMENT D-1

APP E: PROJECTS NON-EXEMPT FROM AIR QUALITY CONFORMITY E-1

APP F: TRANSPORTATION PLAN PROJECT REFERENCES F-1

APP G: CONFORMITY FINDING FOR AIR QUALITY G-1

APP H: OPERATIONS AND MAINTENANCE H-1

APP I: PROOF OF PUBLICATION I-1

APP J: FORMAL COMMENTS AND RESPONSES J-1

APP K: TRANSPORTATION CONTROL MEASURE PROJECTS K-1

APP L: ENVIROMENTAL JUSTICE PLAN L-1

APP M: ANNUAL LISTING OF PROJECTS M-1

APP N: ANALYSIS: ADDRESSING FEDERAL PERFORMANCE MEASURE REQUIREMENTS N-1

APP O: TRIBAL TRANSPORTATION PROGRAM -
TRANSPORTATION IMPROVEMENT PROGRAM (TTPTIP) O-1

Page intentionally left blank.

INTRODUCTION

Page intentionally left blank.

FRESNO COUNTY-PART OF THE SAN JOAQUIN VALLEY

The San Joaquin Valley consists of the counties of San Joaquin, Stanislaus, Merced, Madera, Fresno, Tulare, Kings and Kern *(Exhibits 1 and 2).* These eight counties share an air quality basin that currently does not meet the air quality standards set forth in the Federal Clean Air Act or the California Clean Air Act. Currently, the eight Valley transportation planning agencies and the San Joaquin Valley Unified Air Pollution Control District have entered into a Memorandum of Understanding (MOU) to ensure a coordinated transportation/air quality planning approach. The MOU defines a cooperative process designed to achieve compliance with air quality conformity provisions of current legislation. A second MOU exists between the eight agencies to ensure a coordinated, cooperative transportation planning process on issues of mutual concern. One of the planning/ programming efforts being addressed in a cooperative effort is the preparation and presentation of the federally required Federal Transportation Improvement Program (FTIP).

Fresno County is the second largest county in the San Joaquin Valley, encompassing approximately 6,000 square miles. As the nation's number one farm county, Fresno County has achieved over $6 billion dollars a year in commercial crop production. There are 15 incorporated cities and the county contains a federally recognized urbanized area, known as the Fresno-Clovis Metropolitan Area with a population in excess of 625,000 *(Exhibit 3)*.

FEDERAL TRANSPORTATION IMPROVEMENT PROGRAM PRESENTATION

As a result of the MOU between the eight Valley transportation planning agencies, a committee was formed to coordinate the FTIP format. Reviewing agencies are able to see a consistent presentation of the FTIP with common sections among the eight agencies as well as certain map exhibits. This should provide for a more efficient and expedient review process for the San Joaquin Valley.

In an effort to make the FTIP more accessible to the public we are now using web based software which can be accessed from our webpage at www.fresnocog.org. The use of this software has allowed us to present individual project listings in greater detail. This web based user interface additionally provides a direct link between projects listed in the FTIP and Fresno County's Regional Transportation Plan (RTP).

Exhibit 1
San Joaquin Valley Counties Within the State of California

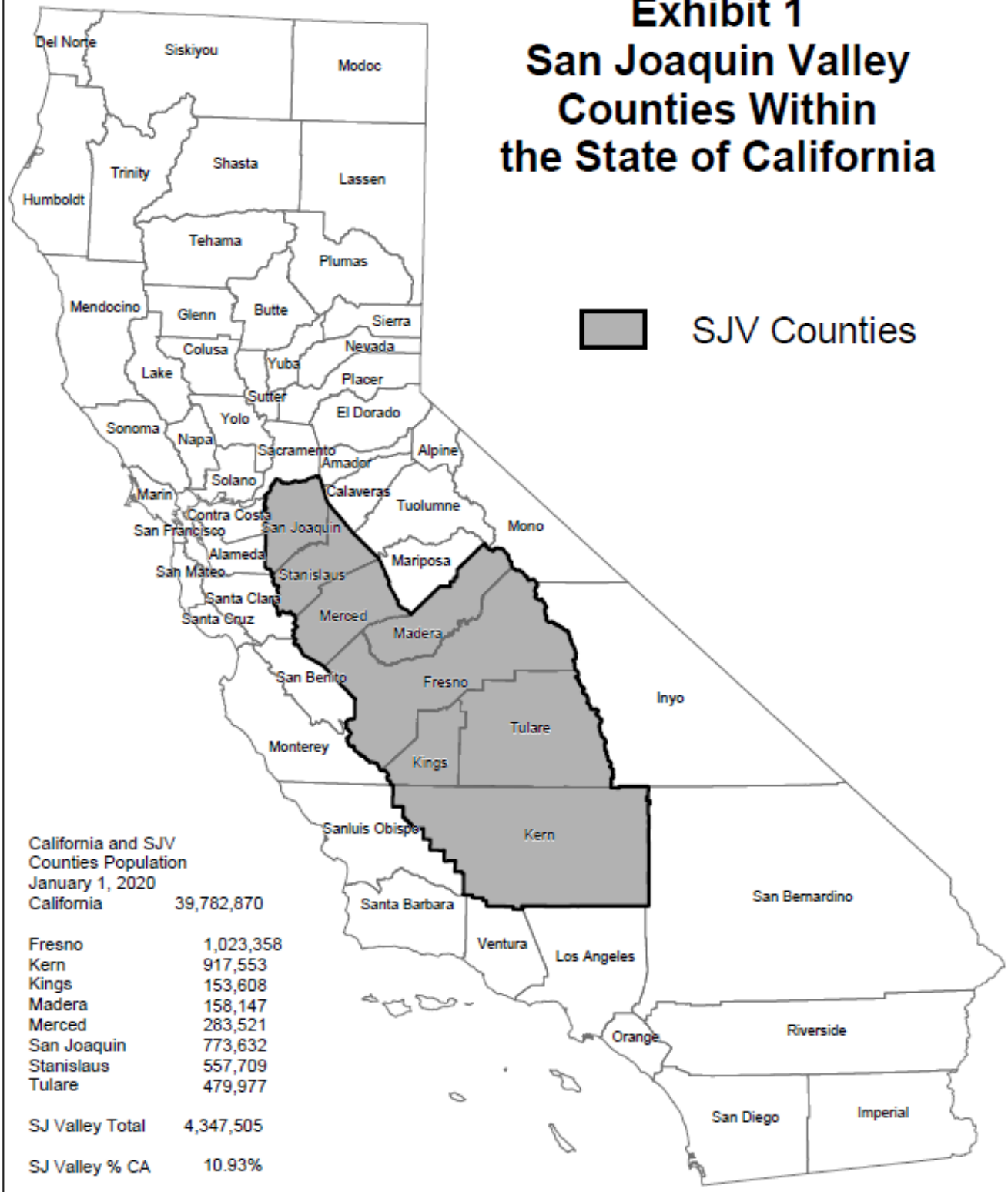

California and SJV Counties Population
January 1, 2020

California	39,782,870
Fresno	1,023,358
Kern	917,553
Kings	153,608
Madera	158,147
Merced	283,521
San Joaquin	773,632
Stanislaus	557,709
Tulare	479,977
SJ Valley Total	4,347,505
SJ Valley % CA	10.93%

Source: California State Department of Finance,
Demographic Research Unit
Report E-1, May 2020

EXHIBIT 2
SAN JOAQUIN VALLEY COUNTY SEATS

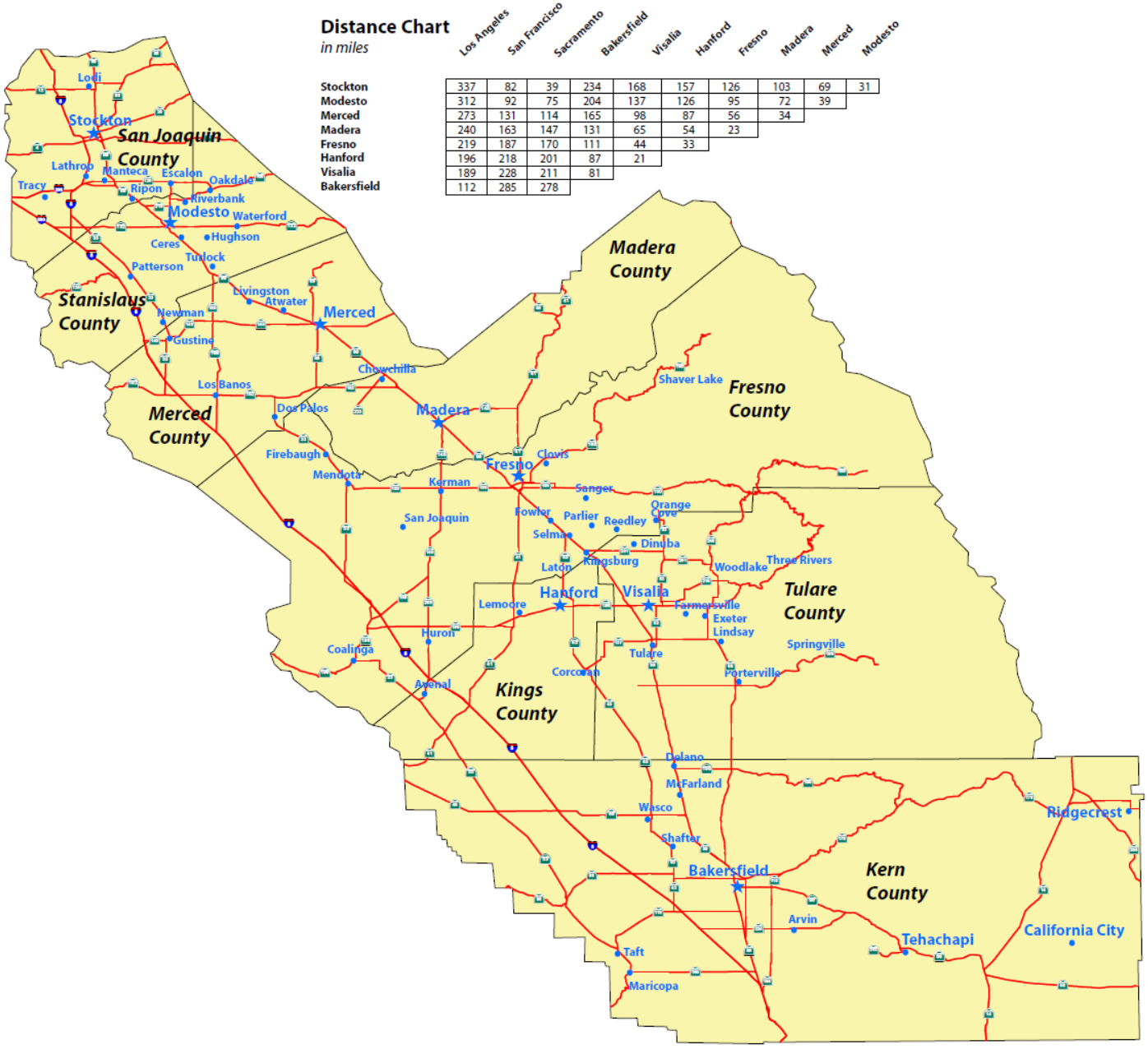

EXHIBIT 3
FRESNO COUNTY AND ITS 15 CITIES

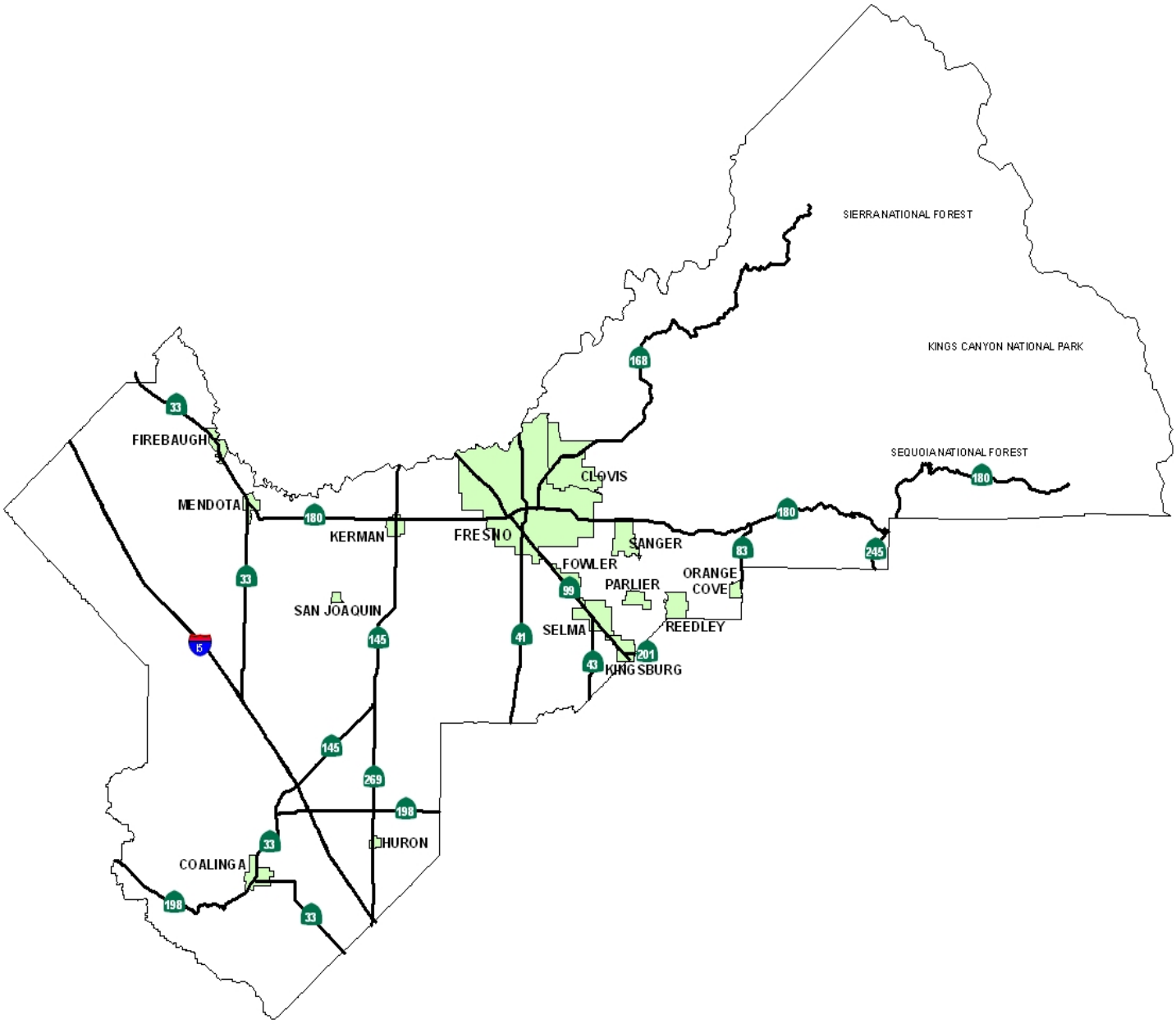

THE FEDERAL TRANSPORTATION IMPROVEMENT PROGRAM PROCESS AND DEVELOPMENT

Page intentionally left blank.

ABOUT THE FEDERAL TRANSPORTATION IMPROVEMENT PROGRAM

The Federal Transportation Improvement Program (FTIP) is a federal requirement for Metropolitan Planning Organizations (MPOs) that was created in 1991. The 1991 Intermodal Surface Transportation Efficiency Act (ISTEA), The Transportation Equity Act for the 21st Century (TEA 21), the Safe, Accountable, Flexible, Efficient, Transportation Equity Act: A Legacy for Users (SAFETEA-LU) and its 3 extensions, Moving Ahead for Progress in the 21st Century (MAP-21), and the Fixing America's Surface Transportation (FAST) Act continue to require that each MPO prepare a FTIP. The FTIP is a financially constrained multimodal transportation planning program developed by the MPO through its member agencies and in cooperation with state and federal agencies. **The basic premise behind an FTIP is that it is the incremental implementation (four years) of the long-range RTP (24 years). The FTIP serves to present to federal funding agencies manageable components of funding the long-range plan.**

The FTIP is a compilation of project lists from the State Transportation Improvement Program (STIP), urbanized and non-urbanized areas, and other programs using federal funding (*Exhibit 4).* The FTIP is to be composed of two parts. The first is a priority list of projects and project segments to be carried out in a four year period. The second is a financial plan that demonstrates how the FTIP can be implemented. The financial plan is also required to indicate all public and private resources and financing techniques that are expected to be used to carry out the program. Federal legislation has further defined the FTIP process focusing on enhanced public and public agency participation.

FTIP PROCESS AND DEVELOPMENT

The Fresno Council of Governments (Fresno COG) prepares the FTIP in cooperation with its member agencies and transit operators, state and federal agencies, and with public involvement. As the federal funding programs under MPO control are developed, notifications are sent out to eligible agencies and the public, informing them of the appropriate manner in which projects may be submitted for consideration. The state is also required to carry out a public participation process during development and adoption of its programs. The state's programs, upon adoption, are then submitted for inclusion in the appropriate MPO FTIP.

In addition to the general notifications, Fresno COG has an enhanced participation process whereby citizen groups and individuals can seek membership on appropriate committees. An extensive agenda mailing list contains many interested parties who can review the available agendas and determine if there are any issues upon which they wish to interact with the agency. Additionally, there are the required public hearings prior to adoption of the FTIP in which the public can participate.

Environmental Justice Analysis

In response to Title VI and Environmental Justice requirements, an increased emphasis has been placed on outreaching to and soliciting input from historically underserved populations in Fresno County (i.e. low-income, minority, Native American Tribes, elderly, and disabled people). In 2016, the Fresno COG Policy Board adopted an updated version of the *Public Participation Plan (PPP)*, which includes enhanced approaches to outreach to Environmental Justice populations. The goal of the enhanced public participation process is to eliminate participation barriers and encourage minority and low-income populations to take an active part in transportation decision-making. This process is consistent with state and federal guidelines. Outreach and consultation practices with the Native American Tribes that reside in Fresno County include notification of agency actions and proposals. Tribal Governments are given the same courtesies and opportunities for participation and review as other governmental

entities. Public participation and outreach for development of the 2021 FTIP is consistent with the requirements of the FAST Act and the PPP.

The process outlined allows for proper consultation of all affected agencies and for appropriate public input thereby meeting the FAST Act requirements for an appropriate project selection process.

Executive Order 12898 requires that each federal agency or agencies that receive federal dollars shall to the greatest extent possible administer and implement its programs, policies, and activities that affect human health or the environment so as to avoid disproportionately high and adverse effects on minority and low-income populations. To address this regulation, Fresno COG updated its 2014 Environmental Justice Analysis in 2018, which was incorporated into the 2018 RTP in Chapter 7 and is incorporated as Appendix L of this 2021 FTIP.

These and other federal and state-mandated FTIP requirements are described in the sections that follow as well as the consistency with other documents.

EXHIBIT 4
FTIP DEVELOPMENT PROCESS

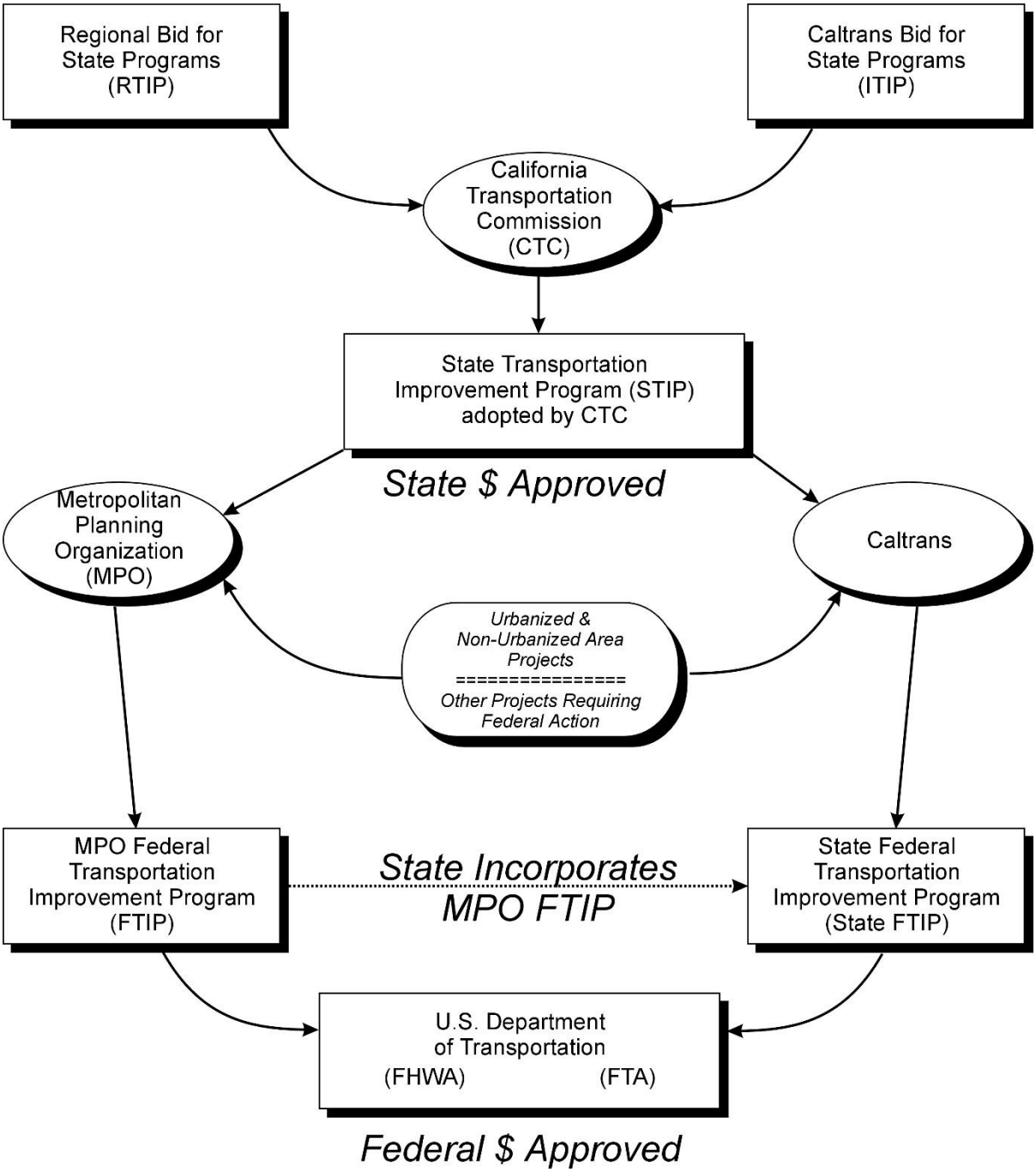

CONSISTENCY WITH OTHER DOCUMENTS

Fresno COG's 2021 FTIP is consistent with the following documents:

- The 2018 RTP adopted by the Fresno COG Policy Board on July 26, 2018.
- The 2020 STIP.
- The existing State Implementation Plan (SIP) for Air Quality for the Fresno County area.

The 2021 FTIP is also consistent with County Share information as provided within the 2020 STIP Fund Estimate and also with federal fund estimates resulting from the passage of the FAST Act.

AIR QUALITY CONFORMITY ASSESMENT

Fresno County is a designated non-attainment area for ozone and PM2.5 and a maintenance area for PM10 and carbon monoxide. As such, it must satisfy federal requirements to consider transportation control measures to reduce emissions adequate to demonstrate conformity with the SIP for Air Quality. These control measures are set forth in plans, which in cumulative effect with other areas in California make up the SIP.

In nonattainment and maintenance areas, the Federal Highway Administration (FHWA) and Federal Transit Administration (FTA) must be able to find that the FTIP conforms to the adopted SIP and that priority has been given to timely implementation of the transportation control measures found in the SIP. The projects in the FTIP should also not further exacerbate the existing air quality problems.

Fresno COG provides a conformity determination documenting that local air quality planning issues and programs are sufficient to demonstrate that transportation control measures have been identified through a legitimate planning process; that these measures have received the necessary federal, state and local commitment to ensure implementation; and that these commitments are being maintained through identification in the Fresno County RTP and the necessary programming of funds in the FTIP.

The Conformity Determination is referenced in Appendix G. In brief, the 2021 FTIP has been found to be in conformance with the current applicable SIP for Air Quality.

TRANSPORTATION PERFORMANCE MANAGEMENT

Federal transportation bills Moving Ahead for Progress-21st Century (MAP-21) and Fixing America's Surface Transportation (FAST Act) require Metropolitan Planning Organizations (MPOs) to conduct performance based planning and focus on achieving performance outcomes. The Federal Highway Administration (FHWA) defines Transportation Performance Management (TPM) as a strategic approach that uses system information to make investment and policy decisions to achieve national performance goals. The Regional Transportation Plans shall include the performance measures and targets as well as a description of progress made towards the targets. In addition, the Federal Transportation Improvement Program shall provide a description on how investment in the FTIP will contribute towards achieving the transportation performance targets set in the RTP. A detailed analysis on how the FTIP addresses federal requirements for performance measures is included as Appendix N of the 2021 FTIP.

FINANCIAL PLAN

Page intentionally left blank.

THE FINANCIAL PLAN AND FINANCIAL CONSTRAINT

The FTIP, by law, must be financially constrained and include a financial plan demonstrating how the projects can be implemented while the existing transportation system is being adequately operated and maintained. Only projects for which construction and operation funds can reasonably be expected to be available may be included.

The charts of revenues on the following pages are intended to show currently available revenues to finance the projects contained within the FTIP; a demonstration of financial constraint. The federal and state revenue projections are based on the best available data as currently provided through the California Department of Transportation (Caltrans).

The programs adopted by the state in the State Transportation Improvement Program (Regional Choice, Interregional, etc.) are to be in line with the state's available revenue estimates, and the Fresno County FTIP is a reflection of the state assumptions.

For FAST Act funds that are made available to the MPO (STBG and CMAQ Programs), again the revenue estimates are currently provided by Caltrans. Fresno COG has utilized those estimates for this document.

The local fund commitments are reflected in each entity's local capital improvement program which is adopted annually by local resolution.

The Measure C funds reflected in the FTIP are drawn from the Measure C Expenditure Plan, which is a financially constrained document adopted by the Fresno County Transportation Authority. The Authority provides and updates any changes associated with incoming tax revenues. Adjustments are being carefully monitored to be representative of the current economy.

For the transit agencies, a financial capacity report is required to assure continued ability to operate; certification of the assessment is provided pursuant to Federal Transit Administration's Circular 7008.1. Because their grants are on an annualized grant cycle, projects shown beyond 2020-21 are "projections". As the amounts become known for each new year from the granting agencies, these years are formally amended into the FTIP consistent with the actual grants.

Chapter 4 of the 2018 Fresno County RTP provides a more detailed discussion of Financial Constraint and Planning, and that analysis provides the basis for forecasts and assumptions contained in this document. Fresno COG's FTIP is required to be consistent with its long range plan, the RTP.

PROJECT PRIORITY

In accordance with federal transportation legislation, Fresno COG establishes the following priority:

1. All project phases shown in the first year of the four-year element (2020-21) must be obligated by June or considered for reprogramming. This group shall have first priority.

2. All projects phases shown in the second year of the four-year element (2021-22) shall have second priority.

3. All project phases shown in the third year of the four-year element (2022-23) shall have third priority.

4. All project phases shown in the fourth year of the four-year element (2023-24) shall have fourth priority.

5. All projects shown outside the four year element may be advanced, via an approved FTIP Amendment, into the four year element as long as financial constraint is still maintained.

As a nonattainment area, Transportation Control Measure (TCM) projects for each year consistent with the approved SIP will be implemented in a timely fashion. A list of TCM projects can be found in Appendix K.

The prioritization of projects in the FTIP takes into consideration the planning factors identified in the FAST Act as well as the application of asset management principles and techniques.

Federal law requires Fresno COG to publish for public review an annual listing of projects for which federal funds have been obligated in the preceding year, as a record of project delivery and a progress report for public information and disclosure. Obligation refers to the federal government's commitment to pay or reimburse the lead agency for the federal share of a project's cost. Obligation does not indicate expenditure or project completion; only that the project has been approved for federal reimbursement. Appendix M includes a detailed annual listing report of projects that are divided into the funding types administered by the FHWA and FTA. This report indicates that approximately $107 million in federal funds were obligated for transportation projects in the region between October 1, 2018 and September 30, 2019. The report also includes investments in pedestrian walkways and bicycle transportation facilities, for which federal funds have been obligated.

TOTAL PROJECT COST

Per CFR 450.324(e) (2), Fresno COG has programmed all phases, and all costs, including (information only) years outside of the quadrennial period. This is done to show total project cost for every project. Unless otherwise noted in a "Comments" field, it can be assumed that the "Total Project Cost" field represents this total project cost amount.

YEAR OF EXPENDITURE

Per Title 23, Section 450.324(h), project costs in the Financial Summary are shown in year of expenditure dollars. This means that a project shown as $1 million in 2021 is expected to cost $1 million in that year, in inflated dollars. If a project's cost increases at the time of obligation, the agencies that control funding decisions must take a further action to approve increased funding amounts.

Fresno COG manages the CMAQ and STBG program funds. Applicants applying for use of these funds are required to account for an inflation rate in their delivery schedules that is consistent with both the five year California Consumer Price Index and the historical inflation rate of projects within District 6 delivered over the past 20 years as part of the Measure C program. Projects funded by local agencies and Measure C projects are also required to assume an appropriate inflation rate. For projects implemented and overseen by Caltrans, Fresno COG relies on the methodology used by the State of California. Expenditure rates for all transit related projects are fully described in the Fresno-Clovis Urbanized Area Short Range Transit Plan and Short Range Transit Plan for the Rural Fresno County Area.

SYSTEM PRESERVATION, OPERATION, AND MAINTENANCE COSTS

Per CFR 450.324(h), the financial plan must contain estimates of costs and revenue sources that are reasonably expected to be available to adequately operate and maintain Federal-aid highways and public transportation. Included in the programming of the FTIP are projects which address the issues of operation and maintenance of the system.

Appendix H provides a listing of anticipated expenditures and revenues as derived from California State Controller's Office Local Government Financial Data website at https://bythenumbers.sco.ca.gov: Streets and Roads Revenues and Expenditures links using FY 2018/2019 data. An estimated $736,953,316 will be cumulatively collected and spent on maintenance in the Fresno County Region between FFY 20/21 and FFY 23/24. Within the 2021 FTIP, the SHOPP program dedicates $358,168,000 of revenue to address maintenance on state managed roadways.

Transit operations and maintenance costs are projected in the Short Range Transit Plans of the Region. The three transit agencies project to cumulatively receive $319,431,607 in revenue and expend $305,732,455 on operations over the next four years. In the event of revenue shortfalls, sources such as the region's Surface Transportation Block Grant Program (STBGP), Congestion Mitigation Air Quality (CMAQ), and the use of toll credits can help with any funding gaps in the Fresno Region. STBGP and CMAQ funding apportionments, later described in this FTIP document, are programmed to system preservation, operation, improvement, and maintenance projects. Fresno County's local transportation measure (Measure C) can also alleviate any potential funding gaps.

Page intentionally left blank.

TABLE 1: REVENUE

FRESNO COUNCIL OF GOVERNMENTS

2021 FEDERAL TRANSPORTATION IMPROVEMENT PROGRAM

($'s in 1,000)

	Funding Source/Program	NOTES	4 YEAR (FTIP Period)				
			FY 2021	FY 2022	FY 2023	FY 2024	TOTAL
LOCAL	**Sales Tax**						
	City						
	County						
	Gas Tax						
	Gas Tax (Subventions to Cities)						
	Gas Tax (Subventions to Counties)						
	Other Local Funds		$15,154	$6,638	$7,428	$17,177	**$46,397**
	County General Funds		*$2,004*	*$2,739*	*$779*	*$3,197*	***$8,719***
	City General Funds		*$9,348*	*$3,647*	*$1,131*	*$10,658*	***$24,784***
	Street Taxes and Developer Fees		*$3,802*	*$252*	*$5,518*	*$3,322*	***$12,894***
	RSTP Exchange funds						
	Transit						
	Transit Fares						
	Other (See Appendix 1)		$35,403	$24,848	$972	$20,183	**$81,406**
	Local Total		**$50,557**	**$31,486**	**$8,400**	**$37,360**	**$127,803**
REGIONAL	**Tolls**						
	Bridge						
	Corridor						
	Regional Sales Tax		$75,537	$18,100	$24,522	$62,785	**$180,944**
	Other (See Appendix 2)		$30,021				**$30,021**
	Regional Total		**$105,558**	**$18,100**	**$24,522**	**$62,785**	**$210,965**
STATE	**State Highway Operation and Protection Program (SHOPP)** [1]		$148,432	$57,369	$77,037	$78,230	**$361,068**
	SHOPP		*$148,432*	*$57,369*	*$77,037*	*$78,230*	***$361,068***
	SHOPP Prior						
	State Minor Program						
	State Transportation Improvement Program (STIP) [1]		$20,115	$399	$399	$42,745	**$63,658**
	STIP		*$20,115*	*$399*	*$399*	*$42,745*	***$63,658***
	STIP Prior						
	State Bond						
	Proposition 1A (High Speed Passenger Train Bond Program)						
	Proposition 1B (Highway Safety, Traffic Reduction, Air Quality, and Port Security Bond Act of 2006)						
	Active Transportation Program (ATP) [1]		$2,752	$3,406	$1,686		**$7,844**
	Highway Maintenance (HM) Program [1]						
	Highway Bridge Program (HBP) [1]		$3,770	$2,611	$1,595	$88	**$8,064**
	Road Repair and Accountability Act of 2017 (SB1)		$1,288				**$1,288**
	Traffic Congestion Relief Program (TCRP)						
	State Transit Assistance (STA)(e.g., population/revenue based, Prop 42)						
	Other (See Appendix 3)		$33,174	$44,393		$293,500	**$371,067**
	State Total		**$209,531**	**$108,178**	**$80,717**	**$414,563**	**$812,989**
FEDERAL TRANSIT	5307 - Urbanized Area Formula Grants		$14,795	$12,130			**$26,925**
	5309 - Fixed Guideway Capital Investment Grants						
	5309b - New and Small Starts (Capital Investment Grants)						
	5309c - Bus and Bus Related Grants						
	5310 - Enhanced Mobility of Seniors and Individuals with Disabilities		$571	$690			**$1,261**
	5311 - Formula Grants for Rural Areas		$5,145				**$5,145**
	5311f - Intercity Bus						
	5337 - State of Good Repair Grants						
	5339 - Bus and Bus Facilities Formula Grants		$7,885	$3,000			**$10,885**
	FTA Transfer from Prior FTIP						
	Other (See Appendix 4)						
	Federal Transit Total		**$28,396**	**$15,820**			**$44,216**
FEDERAL HIGHWAY	Congestion Mitigation and Air Quality (CMAQ) Improvement Program	2	$18,140	$19,216	$13,212	$13,207	**$63,775**
	Construction of Ferry Boats and Ferry Terminal Facilities (Ferry Boat Program)						
	Coordinated Border Infrastructure Program						
	Federal Lands Access Program						
	Federal Lands Transportation Program						
	GARVEE Bonds Debt Service Payments						
	Highway Infrastructure Program (HIP)			$1,945	$2,152		**$4,097**
	High Priority Projects (HPP) and Demo		$1,940				**$1,940**
	Highway Safety Improvement Program (HSIP)		$338	$2,519			**$2,857**
	National Highway Freight Program (NHFP)						
	Nationally Significant Freight and Highway Projects (FASTLANE/INFRA Grants)						
	Railway-Highway Crossings Program		$1,936				**$1,936**
	Recreational Trails Program						
	SAFETEA-LU Safe Routes to School (SRTS)						
	Surface Transportation Block Grant Program (STBGP/RSTP)		$13,246	$13,329	$13,325	$13,321	**$53,221**
	Other (see Appendix 5)		$10,541				**$10,541**
	Federal Highway Total		**$46,141**	**$37,009**	**$28,689**	**$26,528**	**$138,367**
FEDERAL RAIL	Other Federal Railroad Administration (see Appendix 6)						
	Federal Railroad Administration Total						
	Federal Total		**$74,537**	**$52,829**	**$28,689**	**$26,528**	**$182,583**
INNOVATIVE FINANCE	TIFIA (Transportation Infrastructure Finance and Innovation Act)						
	Other (See Appendix 7)						
	Innovative Financing Total						
REVENUE TOTAL			**$440,183**	**$210,593**	**$142,328**	**$541,236**	**$1,334,340**

Financial Summary Notes:

[1] *State Programs that include both state and federal funds.*

[2] *CMAQ revenues include $5 Million SACOG CMAQ apportionment repayment in FY2021, and $6 Million in FY2022*

TABLE 1: REVENUE - APPENDICES

FRESNO COUNCIL OF GOVERNMENTS
2021 FEDERAL TRANSPORTATION IMPROVEMENT PROGRAM
($'s in 1,000)

Appendix 1 - Local Other

Local Other	4 YEAR (FTIP Period)				CURRENT TOTAL
	FY 2021	FY 2022	FY 2023	FY 2024	
Local Funds - Local Transportation Funds	$6,508	$200	$252		**$6,960**
Measure C - Local	$7,458	$4,666	$720	$231	**$13,075**
Local Funds - Agency	$8,715	$19,982		$19,952	**$48,649**
Local Funds - Local Transportation Funds - Advance Construction	$12,722				**$12,722**
Local Other Total	**$35,403**	**$24,848**	**$972**	**$20,183**	**$81,406**

Appendix 2 - Regional Other

Regional Other	4 YEAR (FTIP Period)				CURRENT TOTAL
	FY 2021	FY 2022	FY 2023	FY 2024	
RTMF (Regional Transportation Mitigation Fee)	$30,021				**$30,021**
Regional Other Total	**$30,021**				**$30,021**

Appendix 3 - State Other

State Other	4 YEAR (FTIP Period)				CURRENT TOTAL
	FY 2021	FY 2022	FY 2023	FY 2024	
Other State - State Cash	$27,708				**$27,708**
Other State - State Local Partnership (SLPP)	$2,173				**$2,173**
Other State - Transit (TIRCP)	$3,293	$3,293			**$6,586**
Other State - State Cash (SHOPP G13 Contingency)		$41,100		$293,500	**$334,600**
State Other Total	**$33,174**	**$44,393**		**$293,500**	**$371,067**

Appendix 4 - Federal Transit Other

Federal Transit Other	4 YEAR (FTIP Period)				CURRENT TOTAL
	FY 2021	FY 2022	FY 2023	FY 2024	
Federal Transit Other Total					

Appendix 5 - Federal Highway Other

Federal Highway Other	4 YEAR (FTIP Period)				CURRENT TOTAL
	FY 2021	FY 2022	FY 2023	FY 2024	
BUILD Discretionary Grant	$10,541				**$10,541**
Federal Highway Other Total	**$10,541**				**$10,541**

Appendix 6 - Federal Railroad Administration Other

Federal Railroad Administration Other	4 YEAR (FTIP Period)				CURRENT TOTAL
	FY 2021	FY 2022	FY 2023	FY 2024	
Federal Railroad Administration Other Total					

Appendix 7 - Innovative Other

Innovative Other	4 YEAR (FTIP Period)				CURRENT TOTAL
	FY 2021	FY 2022	FY 2023	FY 2024	
Innovative Other Total					

TABLE 2: PROGRAMMED

FRESNO COUNCIL OF GOVERNMENTS
2021 FEDERAL TRANSPORTATION IMPROVEMENT PROGRAM
($'s in 1,000)

	Funding Source/Program	NOTES	4 YEAR (FTIP Period)				
			FY 2021	FY 2022	FY 2023	FY 2024	TOTAL
LOCAL	**Local Total**		**$47,827**	**$31,486**	**$8,400**	**$37,360**	**$125,073**
REGIONAL	**Tolls**						
	Bridge						
	Corridor						
	Regional Sales Tax		$75,537	$18,100	$24,522	$62,785	**$180,944**
	Other (See Appendix A)		$30,021				**$30,021**
	Regional Total		**$105,558**	**$18,100**	**$24,522**	**$62,785**	**$210,965**
STATE	**State Highway Operation and Protection Program (SHOPP)** [1]		$148,432	$57,369	$77,037	$78,230	**$361,068**
	SHOPP		*$148,432*	*$57,369*	*$77,037*	*$78,230*	***$361,068***
	SHOPP Prior						
	State Minor Program						
	State Transportation Improvement Program (STIP) [1]		$20,115	$399	$399	$42,745	**$63,658**
	STIP		*$20,115*	*$399*	*$399*	*$42,745*	***$63,658***
	STIP Prior						
	State Bond						
	Proposition 1A (High Speed Passenger Train Bond Program)						
	Proposition 1B (Highway Safety, Traffic Reduction, Air Quality, and Port Security Bond Act of 2006)						
	Active Transportation Program (ATP) [1]		$2,752	$3,406	$1,686		**$7,844**
	Highway Maintenance (HM) Program [1]						
	Highway Bridge Program (HBP) [1]		$3,770	$2,611	$1,595	$88	**$8,064**
	Road Repair and Accountability Act of 2017 (SB1)		$1,288				**$1,288**
	Traffic Congestion Relief Program (TCRP)						
	State Transit Assistance (STA)(e.g., population/revenue based, Prop 42)						
	Other (See Appendix B)		$33,174	$44,393		$293,500	**$371,067**
	State Total		**$209,531**	**$108,178**	**$80,717**	**$414,563**	**$812,989**
FEDERAL TRANSIT	5307 - Urbanized Area Formula Grants		$14,795	$12,130			**$26,925**
	5309 - Fixed Guideway Capital Investment Grants						
	5309b - New and Small Starts (Capital Investment Grants)						
	5309c - Bus and Bus Related Grants						
	5310 - Enhanced Mobility of Seniors and Individuals with Disabilities		$571	$690			**$1,261**
	5311 - Formula Grants for Rural Areas		$5,145				**$5,145**
	5311f - Intercity Bus						
	5337 - State of Good Repair Grants						
	5339 - Bus and Bus Facilities Formula Grants		$7,885	$3,000			**$10,885**
	FTA Transfer from Prior FTIP						
	Other (See Appendix C)						
	Federal Transit Total		**$28,396**	**$15,820**			**$44,216**
FEDERAL HIGHWAY	Congestion Mitigation and Air Quality (CMAQ) Improvement Program		$13,162	$18,522	$13,044	$7,173	**$51,901**
	Construction of Ferry Boats and Ferry Terminal Facilities (Ferry Boat Program)						
	Coordinated Border Infrastructure Program						
	Federal Lands Access Program						
	Federal Lands Transportation Program						
	GARVEE Bonds Debt Service Payments						
	Highway Infrastructure Program (HIP)			$1,945	$2,152		**$4,097**
	High Priority Projects (HPP) and Demo		$1,940				**$1,940**
	Highway Safety Improvement Program (HSIP)		$338	$2,519			**$2,857**
	National Highway Freight Program (NHFP)						
	Nationally Significant Freight and Highway Projects (FASTLANE/INFRA Grants)						
	Railway-Highway Crossings Program		$1,936				**$1,936**
	Recreational Trails Program						
	SAFETEA-LU Safe Routes to School (SRTS)						
	Surface Transportation Block Grant Program (STBGP/RSTP)		$12,844	$13,127	$10,552	$1,646	**$38,169**
	Other (see Appendix D)		$10,541				**$10,541**
	Federal Highway Total		**$40,761**	**$36,113**	**$25,748**	**$8,819**	**$111,441**
FEDERAL RAIL	Other Federal Railroad Administration (see Appendix E)						
	Federal Railroad Administration Total						
	Federal Total		**$69,157**	**$51,933**	**$25,748**	**$8,819**	**$155,657**
INNOVATIVE FINANCE	TIFIA (Transportation Infrastructure Finance and Innovation Act)						
	Other (See Appendix F)						
	Innovative Financing Total						
PROGRAMMED TOTAL			**$432,073**	**$209,697**	**$139,387**	**$523,527**	**$1,304,684**

Financial Summary Notes:

[1] *State Programs that include both state and federal funds.*

Caltrans, Division of Transportation Programming
Office of Federal Transportation Management Program
LG: Revised 6/5/2018

TABLE 2: PROGRAMMED - APPENDICES

FRESNO COUNCIL OF GOVERNMENTS
2021 FEDERAL TRANSPORTATION IMPROVEMENT PROGRAM
($'s in 1,000)

Appendix A - Regional Other

Regional Other	4 YEAR (FTIP Period)				CURRENT TOTAL
	FY 2021	FY 2022	FY 2023	FY 2024	
RTMF (Regional Transportation Mitigation Fee)	$30,021				**$30,021**
Regional Other Total	**$30,021**				**$30,021**

Appendix B - State Other

State Other	4 YEAR (FTIP Period)				CURRENT TOTAL
	FY 2021	FY 2022	FY 2023	FY 2024	
Other State - State Cash	$27,708				**$27,708**
Other State - State Local Partnership (SLPP)	$2,173				**$2,173**
Other State - Transit (TIRCP)	$3,293	$3,293			**$6,586**
Other State - State Cash (SHOPP G13 Contingency)		$41,100		$293,500	**$334,600**
State Other Total	**$33,174**	**$44,393**		**$293,500**	**$371,067**

Appendix C - Federal Transit Other

Federal Transit Other	4 YEAR (FTIP Period)				CURRENT TOTAL
	FY 2021	FY 2022	FY 2023	FY 2024	
Federal Transit Other Total					

Appendix D - Federal Highway Other

Federal Highway Other	4 YEAR (FTIP Period)				CURRENT TOTAL
	FY 2021	FY 2022	FY 2023	FY 2024	
BUILD Discretionary Grant	$10,541				**$10,541**
Federal Highway Other Total	**$10,541**				**$10,541**

Appendix E - Federal Railroad Administration Other

Federal Railroad Administration Other	4 YEAR (FTIP Period)				CURRENT TOTAL
	FY 2021	FY 2022	FY 2023	FY 2024	
Federal Railroad Administration Other Total					

Appendix F - Innovative Finance Other

Innovative Other	4 YEAR (FTIP Period)				CURRENT TOTAL
	FY 2021	FY 2022	FY 2023	FY 2024	
Innovative Other Total					

TABLE 3: REVENUE-PROGRAMMED

FRESNO COUNCIL OF GOVERNMENTS
2021 FEDERAL TRANSPORTATION IMPROVEMENT PROGRAM
($'s in 1,000)

	Funding Source/Program	4 YEAR (FTIP Period)				
		FY 2021	FY 2022	FY 2023	FY 2024	TOTAL
LOCAL	**Local Total**	**$2,730**				**$2,730**
REGIONAL	**Tolls**					
	Bridge					
	Corridor					
	Regional Sales Tax					
	Other					
	Regional Total					
STATE	**State Highway Operation and Protection Program (SHOPP)** [1]					
	SHOPP					
	SHOPP Prior					
	State Minor Program					
	State Transportation Improvement Program (STIP) [1]					
	STIP					
	STIP Prior					
	State Bond					
	Proposition 1A (High Speed Passenger Train Bond Program)					
	Proposition 1B (Highway Safety, Traffic Reduction, Air Quality, and Port Security Bond Act of 2006)					
	Active Transportation Program (ATP) [1]					
	Highway Maintenance (HM) Program [1]					
	Highway Bridge Program (HBP) [1]					
	Road Repair and Accountability Act of 2017 (SB1)					
	Traffic Congestion Relief Program (TCRP)					
	State Transit Assistance (STA)(e.g., population/revenue based, Prop 42)					
	Other					
	State Total					
FEDERAL TRANSIT	5307 - Urbanized Area Formula Grants					
	5309 - Fixed Guideway Capital Investment Grants					
	5309b - New and Small Starts (Capital Investment Grants)					
	5309c - Bus and Bus Related Grants					
	5310 - Enhanced Mobility of Seniors and Individuals with Disabilities					
	5311 - Formula Grants for Rural Areas					
	5311f - Intercity Bus					
	5337 - State of Good Repair Grants					
	5339 - Bus and Bus Facilities Formula Grants					
	FTA Transfer from Prior FTIP					
	Other					
	Federal Transit Total					
FEDERAL HIGHWAY	Congestion Mitigation and Air Quality (CMAQ) Improvement Program	$4,978	$694	$168	$6,034	**$11,874**
	Construction of Ferry Boats and Ferry Terminal Facilities (Ferry Boat Program)					
	Coordinated Border Infrastructure Program					
	Federal Lands Access Program					
	Federal Lands Transportation Program					
	GARVEE Bonds Debt Service Payments					
	Highway Infrastructure Program (HIP)					
	High Priority Projects (HPP) and Demo					
	Highway Safety Improvement Program (HSIP)					
	National Highway Freight Program (NHFP)					
	Nationally Significant Freight and Highway Projects (FASTLANE/INFRA Grants)					
	Railway-Highway Crossings Program					
	Recreational Trails Program					
	SAFETEA-LU Safe Routes to School (SRTS)					
	Surface Transportation Block Grant Program (STBGP/RSTP)	$402	$202	$2,773	$11,675	**$15,052**
	Other					
	Federal Highway Total	**$5,380**	**$896**	**$2,941**	**$17,709**	**$26,926**
FEDERAL RAIL	Other Federal Railroad Administration					
	Federal Railroad Administration Total					
	Federal Total	**$5,380**	**$896**	**$2,941**	**$17,709**	**$26,926**
INNOVATIVE FINANCE	TIFIA (Transportation Infrastructure Finance and Innovation Act)					
	Other					
	Innovative Financing Total					
REVENUE - PROGRAMMED TOTAL		**$8,110**	**$896**	**$2,941**	**$17,709**	**$29,656**

Caltrans, Division of Transportation Programming
Office of Federal Transportation Management Program
LG: Revised 6/5/2018

Page intentionally left blank.

PROJECT LISTINGS BY AGENCY

Page intentionally left blank.

Fresno Council of Governments
2021 Federal Transportation Improvement Program
Fresno County Region

Lead Agency: Caltrans

FRE150055 (Ver5) — ADOPTION: 20-00

Project Title: Excelsior Expressway - HWY 41: Kings County Line to Elkhorn Ave
Project Description: Near the city of Fresno, HWY 41 from the Kings County line to Elkhorn Avenue. Widen from 2-lane to 4-lane expressway.

CTIPS_ID:10300000340, EA_NUMBER:0S370, PPNO:6705

Sys: State Hwy | Rt: 41 | Model #: 49 | CI:Y | Exempt Category: Non-Exempt

Cost Difference: $-9,950,000 | Est Total Cost: $68,000,000 | Open to Traffic: 2028

	PE	RW	CON	PRIOR	20/21	21/22	22/23	23/24	24/25 BEYOND	TOTAL
Future Need - Future Funds			$58,000,000						$58,000,000	$58,000,000
IIP - STIP AC	$3,000,000	$5,000,000		$8,000,000						$8,000,000
RIP - STIP AC		$2,000,000		$2,000,000						$2,000,000
TOTAL	**$3,000,000**	**$7,000,000**	**$58,000,000**	**$10,000,000**					**$58,000,000**	**$68,000,000**

Lead Agency: Caltrans

FRE190013 (Ver3) — ADOPTION: 20-00

Project Title: SR 99 Interchange - Central & Chestnut
Project Description: SR99 at Central/Chestnut - Improve Interchange (Measure C Project AA in the Rural Regional Program - Tier 2)

CTIPS_ID:20300000956

Sys: State Hwy | Rt: 99 | Model #: | CI:Y | Exempt Category: Non-Exempt

Cost Difference: $0 | Est Total Cost: $47,141,229 | Open to Traffic: 2028

	PE	RW	CON	PRIOR	20/21	21/22	22/23	23/24	24/25 BEYOND	TOTAL
Future Need - Future Funds	$7,071,187	$11,785,306	$28,284,736						$47,141,229	$47,141,229
TOTAL	**$7,071,187**	**$11,785,306**	**$28,284,736**						**$47,141,229**	**$47,141,229**

Lead Agency: Caltrans

FRE111351 (Ver9) — ADOPTION: 20-00

Project Title: I5-SR 198 Interchange
Project Description: Interchange Improvements
(Measure C Project L in the Rural Regional Program)

CTIPS_ID:20300000748

Sys: State Hwy | Rt: 5 | Model #: 1019 | CI:Y | Exempt Category: Non-Exempt

Cost Difference: $0 | Est Total Cost: $18,236,000 | Open to Traffic: 2031

	PE	RW	CON	PRIOR	20/21	21/22	22/23	23/24	24/25 BEYOND	TOTAL
Measure C - Regional	$4,208,000		$14,028,000						$18,236,000	$18,236,000
TOTAL	**$4,208,000**		**$14,028,000**						**$18,236,000**	**$18,236,000**

Lead Agency: Caltrans

FRE111352 (Ver8) — ADOPTION: 20-00

Project Title: SR 99 @ American Avenue Interchange
Project Description: American Ave @ SR 99-Interchange Improvements
(Measure C Project RK in the Rural Regional Program)

CTIPS_ID:20300000752

Sys: State Hwy | Rt: 99 | Model #: 1064 | CI:Y | Exempt Category: Non-Exempt

Cost Difference: $0 | Est Total Cost: $61,950,000 | Open to Traffic: 2027

	PE	RW	CON	PRIOR	20/21	21/22	22/23	23/24	24/25 BEYOND	TOTAL
Measure C - Regional	$7,650,000	$3,200,000	$51,100,000	$3,672,000	$7,178,000			$51,100,000		$61,950,000
TOTAL	**$7,650,000**	**$3,200,000**	**$51,100,000**	**$3,672,000**	**$7,178,000**			**$51,100,000**		**$61,950,000**

Lead Agency: Caltrans

FRE040401 (Ver1) - VIRTUAL LUMP SUM — ADOPTION: 20-00

Project Title: FRE040401 - Grouped Projects for Safety Improvements-HSIP Program
Project Description: Projects are consistent with 40 CFR Part 93.126 Exempt Tables 2 and Table 3 categories-Railroad/highway crossing, Safer non-Federal-aid system road, Shoulder improvements, traffic control devices and operating assistance other than signalization projects, intersection signalization projects at individual intersections, Pavement marking demonstration, Truck climbing lanes outside the urbanized area, Lighting improvements, Emergency truck pullover

Sys: | Rt: | Model #: | CI:N | Exempt Category: Safety - Safety Improvement Program.

Cost Difference: $3,731,650 | Est Total Cost: | Open to Traffic:

	PE	RW	CON	PRIOR	20/21	21/22	22/23	23/24	24/25 BEYOND	TOTAL
Loc Funds - City Funds			$123,790	$8,573		$115,217				$123,790
Other Fed - Highway Safety Improvement Program			$3,607,860	$34,290	$338,000	$2,518,570			$717,000	$3,607,860
TOTAL			**$3,731,650**	**$42,863**	**$338,000**	**$2,633,787**			**$717,000**	**$3,731,650**

Lead Agency: Caltrans

FRE111355 (Ver11) — ADOPTION: 20-00

Project Title: SR 99 Interchange-North & Cedar
Project Description: North/Cedar/SR 99-Improve Interchange
(Measure C Project M in the Urban Regional Program - South Fresno Interchange Project on CTIPS)

CTIPS_ID:20300000756, EA_NUMBER:0H240

Sys: State Hwy | Rt: 99 | Model #: 917 | CI:Y | Exempt Category: Non-Exempt

Cost Difference: $2,998,000 | Est Total Cost: $87,163,000 | Open to Traffic: 2027

	PE	RW	CON	PRIOR	20/21	21/22	22/23	23/24	24/25 BEYOND	TOTAL
Measure C - Regional	$6,463,000	$25,600,000	$9,754,000	$263,000	$6,200,000	$18,100,000	$7,500,000	$9,754,000		$41,817,000
RIP - STIP AC	$3,000,000		$42,346,000	$3,000,000				$42,346,000		$45,346,000
TOTAL	**$9,463,000**	**$25,600,000**	**$52,100,000**	**$3,263,000**	**$6,200,000**	**$18,100,000**	**$7,500,000**	**$52,100,000**		**$87,163,000**

Lead Agency: Caltrans

FRE130063 (Ver7) — ADOPTION: 20-00

Project Title: 180 West Freeway Landscaping-Brawley to Teilman
Project Description: In and near the City of Fresno from 0.2 mile west of Brawley Avenue to 0.2 mile East Teilman Avenue; highway planting.
(Measure C Project B3 in the Urban Regional Program)

CALTRANS_FED_ID:06-1200-0077, CTIPS_ID:20300000839,

Sys: State Hwy | Rt: 180 | Model #: | CI:N | Exempt Category: Other - Plantings, landscaping, etc.

Cost Difference: $0 | Est Total Cost: $6,445,000 | Open to Traffic:

	PE	RW	CON	PRIOR	20/21	21/22	22/23	23/24	24/25 BEYOND	TOTAL
Measure C - Regional			$550,000		$550,000					$550,000
RIP - STIP AC			$5,100,000		$5,100,000					$5,100,000
RIP Prior - STIP AC	$785,000	$10,000		$795,000						$795,000
TOTAL	**$785,000**	**$10,000**	**$5,650,000**	**$795,000**	**$5,650,000**					**$6,445,000**

Lead Agency: Caltrans

FRE210001 (Ver1) — ADOPTION: 20-00

Project Title: HWY 99 Roadway Rehabilitation: El Dorado to Clinton
Project Description: On Highway 99 in the City of Fresno, from south of El Dorado St to Clinton Ave. Rehabilitate roadway, repair or replace culverts, construct pumping plants, and remove or replace bridges.
This is a Construction Manager/General Contractor (CMGC) project.
(G13 Contingency)

EA_NUMBER:0W800, PPNO:6949, STATE PROJECT ID:0617000306

Sys: State Hwy | Rt: 99 | Model #: | CI:N | Exempt Category: Non-Exempt

Cost Difference: $367,300,00 | Est Total Cost: $367,300,000 | Open to Traffic: 2029

	PE	RW	CON	PRIOR	20/21	21/22	22/23	23/24	24/25 BEYOND	TOTAL
SHOPP (Including Augmentation)			$293,500,000					$293,500,000		$293,500,000
SHOPP - Roadway Preservation - SHOPP Advance Construction (AC)	$38,000,000	$35,800,000		$20,000,000		$19,800,000		$34,000,000		$73,800,000
TOTAL	**$38,000,000**	**$35,800,000**	**$293,500,000**	**$20,000,000**		**$19,800,000**		**$327,500,000**		**$367,300,000**

Lead Agency: Caltrans

FRE071003 (Ver1) - VIRTUAL LUMP SUM — ADOPTION: 20-00

Project Title: FRE071003 - Grouped Projects for Bridge Rehabilitation and Reconstruction-SHOPP Program
Project Description: Lump-Sum Bridge Preservation Category SHOPP: Non-capacity increasing projects roadside rehabilitation. Projects are consistent with 40 CFR part 93.126 Exempt Tables 2 categories-Widening narrow pavements or reconstructing bridges (no additional travel lanes).

Sys: | Rt: | Model #: | CI:N | Exempt Category: Safety - Non capacity widening or bridge reconstruction.

Cost Difference: $5,845,000 | Est Total Cost: | Open to Traffic:

	PE	RW	CON	PRIOR	20/21	21/22	22/23	23/24	24/25 BEYOND	TOTAL
SHOPP - Bridge Preservation - SHOPP Advance Construction (AC)			$5,845,000	$1,765,000		$4,080,000				$5,845,000
TOTAL			**$5,845,000**	**$1,765,000**		**$4,080,000**				**$5,845,000**

Lead Agency: Caltrans

FRE071010 (Ver1) - VIRTUAL LUMP SUM — ADOPTION: 20-00

Project Title: FRE071010 - Grouped Projects for Safety Improvements-SHOPP Collision Reduction Program
Project Description: Projects are consistent with 40 CFR Part 93.126 Exempt Tables 2 and Table 3 categories-Railroad/highway crossing, Safer non-Federal-aid system road, Shoulder improvements, traffic control devices and operating assistance other than signalization projects, intersection signalization projects at individual intersections, Pavement marking demonstration, Truck climbing lanes outside the urbanized area, Lighting improvements, Emergency truck pullover

Sys: | Rt: | Model #: | CI:N | Exempt Category: Safety - Railroad/highway crossing.

Cost Difference: $70,426,000 | Est Total Cost: | Open to Traffic:

	PE	RW	CON	PRIOR	20/21	21/22	22/23	23/24	24/25 BEYOND	TOTAL
SHOPP - Collision Reduction - SHOPP Advance Construction (AC)			$70,426,000	$5,600,000	$9,611,000	$9,169,000	$35,396,000	$10,650,000		$70,426,000
TOTAL			**$70,426,000**	**$5,600,000**	**$9,611,000**	**$9,169,000**	**$35,396,000**	**$10,650,000**		**$70,426,000**

Lead Agency: Caltrans

FRE071004 (Ver1) - VIRTUAL LUMP SUM — ADOPTION: 20-00

Project Title: FRE071004 - Grouped Projects for Safety Improvements-SHOPP Mobility Program
Project Description: Projects are consistent with 40 CFR Part 93.126 Exempt Tables 2 and Table 3 categories-Railroad/highway crossing, Safer non-Federal-aid system roads, Shoulder improvements, traffic control devices and operating assistance other than signalization projects, intersection signalization projects at individual intersections, Pavement marking demonstration, Truck climbing lanes outside the urbanized area, Lighting improvements, Emergency truck pullover

Sys: | Rt: | Model #: | CI:N | Exempt Category: Various

Cost Difference: $50,861,000 | Est Total Cost: | Open to Traffic:

	PE	RW	CON	PRIOR	20/21	21/22	22/23	23/24	24/25 BEYOND	TOTAL
SHOPP - Mobility - SHOPP Advance Construction (AC)			$50,861,000	$7,760,000	$24,001,000	$19,100,000				$50,861,000
TOTAL			**$50,861,000**	**$7,760,000**	**$24,001,000**	**$19,100,000**				**$50,861,000**

Lead Agency: Caltrans

FRE041001 (Ver1) - VIRTUAL LUMP SUM — ADOPTION: 20-00

Project Title: FRE041001 - Grouped Projects for Shoulder Improvements-SHOPP Roadside Preservation Program
Project Description: Projects are consistent with 40 CFR Part 93.126 Exempt Tables 2 categories-Fencing, safety roadside rest areas

Sys: | Rt: | Model #: | CI:N | Exempt Category: Safety - Shoulder Improvements.

Cost Difference: $19,270,000 | Est Total Cost: | Open to Traffic:

	PE	RW	CON	PRIOR	20/21	21/22	22/23	23/24	24/25 BEYOND	TOTAL
SHOPP - Roadside Preservation - SHOPP Advance Construction (AC)			$19,270,000	$530,000	$2,419,000	$1,001,000		$15,320,000		$19,270,000
TOTAL			**$19,270,000**	**$530,000**	**$2,419,000**	**$1,001,000**		**$15,320,000**		**$19,270,000**

Lead Agency: Caltrans

FRE071007(Ver1) - VIRTUAL LUMP SUM **ADOPTION: 20-00**

Project Title: FRE071007 - Grouped Projects for Pavement Resurfacing and/or Rehabilitation-SHOPP Roadway Preservation Program
Project Description: Projects are consistent with 40 CFR part 93.126 Exempt Tables 2 categories-Pavement resurfacing and/or rehabilitation, Emergency relief (23 U.S.C. 125), Widening narrow pavements or reconstructing bridges (no additional travel lanes)

Sys: Rt: Model #: CI:N Exempt Category: Safety - Pavement resurfacing and/or rehabilitation.

Cost Difference: $266,726,00 Est Total Cost: Open to Traffic:

	PE	RW	CON	PRIOR	20/21	21/22	22/23	23/24	24/25 BEYOND	TOTAL
Future Need - Future Funds			$35,570,000						$35,570,000	$35,570,000
SHOPP (Including Augmentation)			$41,100,000			$41,100,000				$41,100,000
SHOPP - Roadway Preservation - SHOPP Advance Construction (AC)			$190,056,000	$13,535,000	$112,401,000	$4,219,000	$41,641,000	$18,260,000		$190,056,000
TOTAL			**$266,726,000**	**$13,535,000**	**$112,401,000**	**$45,319,000**	**$41,641,000**	**$18,260,000**	**$35,570,000**	**$266,726,000**

Lead Agency: Clovis, City of

FRE111372(Ver7) **ADOPTION: 20-00**

Project Title: Sierra Gateway Future Regional Trail Improvements CTIPS_ID:20300000773
Project Description: On the north side of Owens Mountain Pkwy, from DeWolf Ave to Enterprise Ave (Phase III), and on the north side of SR 168, from Nees Ave to Enterprise Canal (Phase IV) , construct a 12-foot asphalt trail including an irrigation system, landscaping, drinking fountains, trail lighting, and other outdoor amenities. On the Sierra Gateway Regional Trail north of SR 168, from Shepherd Ave to DeWolf Ave, south of Harlan Ranch; construct an irrigation system, landscaping, drinking fountains, trail lighting, and other outdoor amenities (Phase II Residual).

Sys: Local Rt: Model #: CI:N Exempt Category: Air Quality - Bicycle and pedestrian facilities.

Cost Difference: $0 Est Total Cost: $6,080,000 Open to Traffic:

	PE	RW	CON	PRIOR	20/21	21/22	22/23	23/24	24/25 BEYOND	TOTAL
Loc Funds - Agency			$6,080,000					$6,080,000		$6,080,000
TOTAL			**$6,080,000**					**$6,080,000**		**$6,080,000**

Lead Agency: Clovis, City of

FRE111375 (Ver7) — ADOPTION: 20-00

Project Title: Minnewawa, Barstow-Bullard Overlay
CTIPS_ID:20300000776
Project Description: Minnewawa from Barstow to Bullard; Grind and overlay existing pavement, including concrete sidewalk, ADA improvements, traffic loops, asphalt concrete grinding and utility relocations.

Sys: Local | Rt: | Model #: | CI:N | Exempt Category: Other - Transportation enhancement activities.

Cost Difference: $0 | Est Total Cost: $310,000 | Open to Traffic:

	PE	RW	CON	PRIOR	20/21	21/22	22/23	23/24	24/25 BEYOND	TOTAL
Loc Funds - City Funds	$35,000		$275,000					$310,000		$310,000
TOTAL	**$35,000**		**$275,000**					**$310,000**		**$310,000**

Lead Agency: Clovis, City of

FRE150044 (Ver1) - VIRTUAL LUMP SUM — ADOPTION: 20-00

Project Title: FRE150044 - Grouped Projects for Bicycle and Pedestrian Facilities in City of Clovis
Project Description: Projects are consistent with 40 CFR Part 93.126 Exempt Tables 2 and Table 3 categories-Bicycle and Pedestrian facilities (both motorized and non-motorized)

Sys: | Rt: | Model #: | CI:N | Exempt Category: Air Quality - Bicycle and pedestrian facilities.

Cost Difference: $9,380,000 | Est Total Cost: | Open to Traffic:

	PE	RW	CON	PRIOR	20/21	21/22	22/23	23/24	24/25 BEYOND	TOTAL
CMAQ - Congestion Mitigation Lifeline			$137,640	$137,640						$137,640
CMAQ - Congestion Mitigation Regional			$1,062,360	$1,062,360						$1,062,360
Loc Funds - City Funds			$8,180,000			$250,000		$7,930,000		$8,180,000
TOTAL			**$9,380,000**	**$1,200,000**		**$250,000**		**$7,930,000**		**$9,380,000**

Lead Agency: Clovis, City of

FRE111373 (Ver11) — ADOPTION: 20-00

Project Title: Replace Bridge #42C0494-N Leonard Ave. over Enterprise Canal, 0.16 MI South of Bullard
Project Description: Bridge No. 42C0494, N Leonard Ave over Enterprise Canal, 0.16 MI South of Bullard. Replace 2 lane bridge with 4 lane bridge.

CALTRANS_FED_ID:5208 (122), CTIPS_ID:20300000774

Sys: Local | Rt: | Model #: 331 | CI:Y | Exempt Category: Non-Exempt

Cost Difference: $0 | Est Total Cost: $1,467,000 | Open to Traffic: 2022

	PE	RW	CON	PRIOR	20/21	21/22	22/23	23/24	24/25	BEYOND	TOTAL
Loc Funds - Agency	$22,022	$22,940	$123,303	$44,962				$123,303			$168,265
Local HBRR - Highway Bridge Program	$169,978	$177,060	$951,697	$347,038					$951,697		$1,298,735
TOTAL	**$192,000**	**$200,000**	**$1,075,000**	**$392,000**				**$123,303**	**$951,697**		**$1,467,000**

Lead Agency: Clovis, City of

FRE111347 (Ver7) — ADOPTION: 20-00

Project Title: Herndon-Locan to DeWolf: Widen from 2 LU to 6 LD
Project Description: Widen from 2 LU to 6 LD; dual lefts; traffic signal; sidewalk; bike lanes
(part of Measure C Project K3 in the Urban Regional Program-split between FRE's 111347 and 111348)

CTIPS_ID:20300000734

Sys: Local | Rt: | Model #: 438 | CI:Y | Exempt Category: Non-Exempt

Cost Difference: $0 | Est Total Cost: $7,030,000 | Open to Traffic: 2022

	PE	RW	CON	PRIOR	20/21	21/22	22/23	23/24	24/25	BEYOND	TOTAL
Loc Funds - Developer Fees	$129,000	$424,000	$853,000	$1,406,000							$1,406,000
Measure C - Regional	$515,000	$1,696,500	$3,412,500	$5,624,000							$5,624,000
TOTAL	**$644,000**	**$2,120,500**	**$4,265,500**	**$7,030,000**							**$7,030,000**

Lead Agency: Clovis, City of

FRE111348 (Ver7) — ADOPTION: 20-00

Project Title: Herndon: Temperance to Locan-Widen from 2 LU to 6 LD
CTIPS_ID:20300000738
Project Description: Widen from 2 LU to 6 LD; dual lefts; traffic signal; sidewalk; bike lanes
(part of Measure C Project K3 in the Urban Regional Program-split between FRE's 111347 and 111348)

Sys: Local | Rt: | Model #: 324 | CI:Y | Exempt Category: Non-Exempt

Cost Difference: $0 | Est Total Cost: $7,030,000 | Open to Traffic: 2022

	PE	RW	CON	PRIOR	20/21	21/22	22/23	23/24	24/25 BEYOND	TOTAL
Loc Funds - Developer Fees	$129,000	$424,000	$853,000	$1,406,000						$1,406,000
Measure C - Regional	$515,000	$1,696,500	$3,412,500	$5,624,000						$5,624,000
TOTAL	**$644,000**	**$2,120,500**	**$4,265,500**	**$7,030,000**						**$7,030,000**

Lead Agency: Clovis, City of

FRE130064 (Ver1) - VIRTUAL LUMP SUM — ADOPTION: 20-00

Project Title: FRE130064 - Grouped Projects for Pavement Resurfacing and/or Rehabilitation (Clovis)
Project Description: Projects are consistent with 40 CFR Part 93.126 Exempt Tables 2 and Table 3 Categories-Pavement Resurfacing

Sys: | Rt: | Model #: | CI:N | Exempt Category: Safety - Pavement resurfacing and/or rehabilitation.

Cost Difference: $6,925,890 | Est Total Cost: | Open to Traffic:

	PE	RW	CON	PRIOR	20/21	21/22	22/23	23/24	24/25 BEYOND	TOTAL
Loc Funds - City Funds			$1,241,626	$11,470	$219,233	$221,087	$149,836	$640,000		$1,241,626
RSTP - STP Lifeline			$1,797,000	$178,000	$1,619,000					$1,797,000
RSTP - STP Regional			$3,887,264	$88,530	$1,783,947	$1,706,433	$308,354			$3,887,264
TOTAL			**$6,925,890**	**$278,000**	**$3,622,180**	**$1,927,520**	**$458,190**	**$640,000**		**$6,925,890**

Lead Agency: Clovis, City of

FRE170003 (Ver4) — ADOPTION: 20-00

Project Title: Nees Ave Street Improvements - Minnewawa to Clovis

Project Description: On Nees Ave from Minnewawa to Clovis Ave; road widening and reconstruction, installation of curbs, gutters, returns, bicycle lanes, sidewalk, adjusting existing utilities, modifying existing traffic signal signalization, installing traffic striping, markings and signage, and street lights.

CALTRANS_FED_ID:STPL-5208(160), CTIPS_ID:STPL-5208(160

Sys: Local | Rt: | Model #: 346 | CI:Y | Exempt Category: Non-Exempt

Cost Difference: $0 | Est Total Cost: $1,961,000 | Open to Traffic: 2021

	PE	RW	CON	PRIOR	20/21	21/22	22/23	23/24	24/25 BEYOND	TOTAL
Measure C - Local	$25,000	$87,000	$284,000	$112,000	$284,000					$396,000
RSTP - STP Regional	$95,000	$340,000	$1,130,000	$435,000	$1,130,000					$1,565,000
TOTAL	**$120,000**	**$427,000**	**$1,414,000**	**$547,000**	**$1,414,000**					**$1,961,000**

Lead Agency: Clovis, City of

FRE170005 (Ver5) — ADOPTION: 20-00

Project Title: Villa-Minnewawa Street Improvements from Herndon to Alluvial

Project Description: Villa-Minnewawa Ave from Herndon Ave to Alluvial Ave. Road widening reconstruction, installation of curbs, gutters, returns, bicycle lanes, sidewalk, median island, adjustment of existing utilities, installation of landscaping, irrigation, traffic striping, marking and signage, and street lights.

CTIPS_ID:20300000920

Sys: Local | Rt: | Model #: 366 & | CI:Y | Exempt Category: Non-Exempt

Cost Difference: $0 | Est Total Cost: $2,191,000 | Open to Traffic: 2022

	PE	RW	CON	PRIOR	20/21	21/22	22/23	23/24	24/25 BEYOND	TOTAL
Measure C - Local	$17,205	$37,851	$196,252	$55,056		$196,252				$251,308
RSTP - STP Regional	$132,795	$292,149	$1,514,748	$424,944		$1,514,748				$1,939,692
TOTAL	**$150,000**	**$330,000**	**$1,711,000**	**$480,000**		**$1,711,000**				**$2,191,000**

Lead Agency: Coalinga, City of

FRE170017 (Ver3) — ADOPTION: 20-00

Project Title: Coalinga Alley Paving in Various Locations
Project Description: Alley #29 between Forest and Elm, Alley #30-33 between Glenn and Hawthorne and Alley #34-35 between Pleasant and Houston; Pave seven dirt/gravel alleyways.

CALTRANS_FED_ID:5146021, CTIPS_ID:CML-5146(021)

Sys: Local | Rt: | Model #: | CI:N | Exempt Category: Safety - Pavement resurfacing and/or rehabilitation.

Cost Difference: $0 | Est Total Cost: $600,000 | Open to Traffic:

	PE	RW	CON	PRIOR	20/21	21/22	22/23	23/24	24/25 BEYOND	TOTAL
CMAQ - Congestion Mitigation Regional	$61,971		$469,209	$61,971	$469,209					$531,180
Measure C - Local	$8,029		$60,791	$8,029	$60,791					$68,820
TOTAL	**$70,000**		**$530,000**	**$70,000**	**$530,000**					**$600,000**

Lead Agency: Coalinga, City of

FRE170023 (Ver3) — ADOPTION: 20-00

Project Title: Forest/Truman and Baker Reconstruction
Project Description: Forest/Truman Ave from First St to Elm Ave, and Baker St from Truman Ave to Elm Ave; Demolition of existing roadway, complete roadway reconstruction, construct ADA compliant elements, sidewalk gap closure, street light and storm drain installation, and bicycle lane striping.
Toll Cred Comment: TOLL CREDITS OF $14,819 WILL BE USED TO MATCH FY20 FEDERAL FUNDS FOR THE CONSTRUCTION PHASE, TOLL CREDITS OF $146,243 WILL BE USED TO MATCH FY19 FEDERAL FUNDS FOR THE CONSTRUCTION PHASE

CTIPS_ID:20300000926

Sys: Local | Rt: | Model #: | CI:N | Exempt Category: Safety - Pavement resurfacing and/or rehabilitation.

Cost Difference: $129,195 | Est Total Cost: $1,529,195 | Open to Traffic:

	PE	RW	CON	PRIOR	20/21	21/22	22/23	23/24	24/25 BEYOND	TOTAL
Loc Funds - City Funds	$125,000			$125,000						$125,000
RSTP - STP Lifeline			$804,195	$804,195						$804,195
RSTP - STP Regional			$600,000	$600,000						$600,000
TOTAL	**$125,000**		**$1,404,195**	**$1,529,195**						**$1,529,195**

Lead Agency: Fowler, City of

FRE090123 (Ver11) — ADOPTION: 20-00

Project Title: Golden State Corridor Bicycle / Pedestrian Trail: Merced to South
Project Description: Construct bicycle/pedestrian trail along Golden State Corridor from Merced St to South Ave.

CALTRANS_FED_ID:CML-5173(030), CTIPS_ID:20300000533,

Sys: Local | Rt: | Model #: | CI:N | Exempt Category: Air Quality - Bicycle and pedestrian facilities.

Cost Difference: $0 | Est Total Cost: $297,500 | Open to Traffic:

	PE	RW	CON	PRIOR	20/21	21/22	22/23	23/24	24/25 BEYOND	TOTAL
CMAQ - Congestion Mitigation Lifeline	$25,500			$25,500						$25,500
CMAQ - Congestion Mitigation Regional	$62,000		$185,900	$62,000				$185,900		$247,900
Loc Funds - Agency			$24,100					$24,100		$24,100
TOTAL	**$87,500**		**$210,000**	**$87,500**				**$210,000**		**$297,500**

Lead Agency: Fowler, City of

FRE130043 (Ver7) — ADOPTION: 20-00

Project Title: Golden State Class I Bike Path Phase 2 from Manning to South
Project Description: Golden State Boulevard between Manning Avenue and South Avenue; Construct Class I Bike Path
Toll Cred Comment: TOLL CREDITS OF $21,910 WILL BE USED TO MATCH FY23 FEDERAL FUNDS FOR THE CONSTRUCTION PHASE

CALTRANS_FED_ID:5173(025), CTIPS_ID:20300000819

Sys: Local | Rt: | Model #: | CI:N | Exempt Category: Air Quality - Bicycle and pedestrian facilities.

Cost Difference: $0 | Est Total Cost: $226,830 | Open to Traffic:

	PE	RW	CON	PRIOR	20/21	21/22	22/23	23/24	24/25 BEYOND	TOTAL
CMAQ - Congestion Mitigation Lifeline	$7,163			$7,163						$7,163
CMAQ - Congestion Mitigation Regional	$28,652		$191,015	$28,652			$191,015			$219,667
TOTAL	**$35,815**		**$191,015**	**$35,815**			**$191,015**			**$226,830**

Lead Agency: Fresno Area Express (FAX)

FRE190009 (Ver1) - VIRTUAL LUMP SUM — ADOPTION: 20-00

Project Title: FRE190009 - Grouped Project for Operating Assistance to Transit Agencies
Project Description: Projects are consistent with 40 CFR Part 93.126-127 Exempt Table 2 category - Mass Transit: Operating assistance to transit agencies.

Sys: | Rt: | Model #: | CI:N | Exempt Category: Mass Transit - Transit operating assistance.

Cost Difference: $3,201,000 | Est Total Cost: | Open to Traffic:

	PE	RW	CON	PRIOR	20/21	21/22	22/23	23/24	24/25 BEYOND	TOTAL
CMAQ - Congestion Mitigation Regional			$2,833,846		$472,308	$944,615	$944,615	$472,308		$2,833,846
Loc Funds - City Funds			$367,154		$61,192	$122,385	$122,385	$61,192		$367,154
TOTAL			**$3,201,000**		**$533,500**	**$1,067,000**	**$1,067,000**	**$533,500**		**$3,201,000**

Lead Agency: Fresno Area Express (FAX)

FRE021501 (Ver15) — ADOPTION: 20-00

Project Title: Section 5307 Planning Projects
CTIPS_ID:20300000147
Project Description: Various Planning Projects/FCOG Staff/Annual Planning Expenses and Special Projects

Sys: Transit | Rt: | Model #: | CI:N | Exempt Category: Other - Non construction related activities.

Cost Difference: $-6,550,000 | Est Total Cost: $1,500,000 | Open to Traffic:

	PE	RW	CON	PRIOR	20/21	21/22	22/23	23/24	24/25 BEYOND	TOTAL
FTA Funds - 5307 - Urbanized Area Formula Program			$1,200,000	$400,000	$400,000	$400,000				$1,200,000
Loc Funds - Agency			$300,000	$100,000	$100,000	$100,000				$300,000
TOTAL			**$1,500,000**	**$500,000**	**$500,000**	**$500,000**				**$1,500,000**

Lead Agency: Fresno Area Express (FAX)

FRE021502 (Ver14) — ADOPTION: 20-00

Project Title: Various Planning Projects
CTIPS_ID:20300000259
Project Description: Various Planning Projects/FAX Staff/Annual Planning Expenses and Special Projects

Sys: Transit | Rt: | Model #: | CI:N | Exempt Category: Mass Transit - Transit operating assistance.

Cost Difference: $-6,347,300 | Est Total Cost: $1,500,000 | Open to Traffic:

	PE	RW	CON	PRIOR	20/21	21/22	22/23	23/24	24/25 BEYOND	TOTAL
FTA Funds - 5307 - Urbanized Area Formula Program			$1,200,000	$400,000	$400,000	$400,000				$1,200,000
Loc Funds - Agency			$300,000	$100,000	$100,000	$100,000				$300,000
TOTAL			**$1,500,000**	**$500,000**	**$500,000**	**$500,000**				**$1,500,000**

Lead Agency: Fresno Area Express (FAX)

FRE021503 (Ver16) — ADOPTION: 20-00

Project Title: Section 5307 Preventive Maintenance
CTIPS_ID:20300000155
Project Description: Preventive Maintenance Expense

Sys: Transit | Rt: | Model #: | CI:N | Exempt Category: Mass Transit - Transit operating assistance.

Cost Difference: $-108,530,90 | Est Total Cost: $30,750,000 | Open to Traffic:

	PE	RW	CON	PRIOR	20/21	21/22	22/23	23/24	24/25 BEYOND	TOTAL
FTA Funds - 5307 - Urbanized Area Formula Program			$24,600,000	$8,200,000	$8,200,000	$8,200,000				$24,600,000
Loc Funds - Agency			$6,150,000	$2,050,000	$2,050,000	$2,050,000				$6,150,000
TOTAL			**$30,750,000**	**$10,250,000**	**$10,250,000**	**$10,250,000**				**$30,750,000**

Lead Agency: Fresno Area Express (FAX)

FRE021506 (Ver14) — ADOPTION: 20-00

Project Title: Capital Lease
CTIPS_ID:20300000156
Project Description: Capital Lease - Vehicle Tire Lease

Sys: Transit | Rt: | Model #: | CI:N | Exempt Category: Mass Transit - Transit operating assistance.

Cost Difference: $-4,500,400 | Est Total Cost: $1,312,500 | Open to Traffic:

	PE	RW	CON	PRIOR	20/21	21/22	22/23	23/24	24/25 BEYOND	TOTAL
FTA Funds - 5307 - Urbanized Area Formula Program			$1,050,000	$350,000	$350,000	$350,000				$1,050,000
Loc Funds - Agency			$262,500	$87,500	$87,500	$87,500				$262,500
TOTAL			**$1,312,500**	**$437,500**	**$437,500**	**$437,500**				**$1,312,500**

Lead Agency: Fresno Area Express (FAX)

FRE021507 (Ver13) — ADOPTION: 20-00

Project Title: Nonrevenue Vehicle Replacement/Expansion
CTIPS_ID:20300000151
Project Description: FAX Nonrevenue Vehicle Fleet Expansion/Replacement

Sys: Transit | Rt: | Model #: | CI:N | Exempt Category: Mass Transit - Purchase of support vehicles.

Cost Difference: $-1,862,685 | Est Total Cost: $350,000 | Open to Traffic:

	PE	RW	CON	PRIOR	20/21	21/22	22/23	23/24	24/25 BEYOND	TOTAL
FTA Funds - 5307 - Urbanized Area Formula Program			$200,000		$200,000					$200,000
Loc Funds - Agency			$150,000		$50,000	$100,000				$150,000
TOTAL			**$350,000**		**$250,000**	**$100,000**				**$350,000**

Lead Agency: Fresno Area Express (FAX)

FRE021510 (Ver25) — ADOPTION: 20-00

Project Title: Associated Transit Improvements
CTIPS_ID:20300000260
Project Description: Passenger shelters/structures, benches, trash receptacles and lighting; onstreet signs; bus stop repairs; and miscellaneous amenities to benefit transit passengers.

Sys: Transit | Rt: | Model #: | CI:N | Exempt Category: Mass Transit - Construction of small passenger shelters and information kiosks.

Cost Difference: $-9,659,000 | Est Total Cost: $1,125,000 | Open to Traffic:

	PE	RW	CON	PRIOR	20/21	21/22	22/23	23/24	24/25 BEYOND	TOTAL
FTA Funds - 5307 - Urbanized Area Formula Program			$900,000	$300,000	$300,000	$300,000				$900,000
Loc Funds - Agency			$225,000	$75,000	$75,000	$75,000				$225,000
TOTAL			**$1,125,000**	**$375,000**	**$375,000**	**$375,000**				**$1,125,000**

Lead Agency: Fresno Area Express (FAX)

FRE130081 (Ver9) — ADOPTION: 20-00

Project Title: Project Administration
CTIPS_ID:20300000860
Project Description: Project administration for FAX capital program.

Sys: Transit | Rt: | Model #: | CI:N | Exempt Category: Other - Non construction related activities.

Cost Difference: $-403,700 | Est Total Cost: $1,535,000 | Open to Traffic:

	PE	RW	CON	PRIOR	20/21	21/22	22/23	23/24	24/25 BEYOND	TOTAL
FTA Funds - 5307 - Urbanized Area Formula Program			$1,225,000	$200,000	$545,000	$480,000				$1,225,000
Loc Funds - Agency			$310,000	$50,000	$140,000	$120,000				$310,000
TOTAL			**$1,535,000**	**$250,000**	**$685,000**	**$600,000**				**$1,535,000**

Lead Agency: Fresno Area Express (FAX)

FRE092602 (Ver17) — ADOPTION: 20-00

Project Title: Remodel Existing Transit Facilities — CTIPS_ID:20300000582

Project Description: Engineer and remodel FAX buildings, yard, and facilities to meet current capacity needs and ADA requirements.

Sys: Transit | Rt: | Model #: | CI:N | Exempt Category: Mass Transit - Reconstruction or renovation of transit structures.

Cost Difference: $-8,407,000 | Est Total Cost: $4,875,000 | Open to Traffic:

	PE	RW	CON	PRIOR	20/21	21/22	22/23	23/24	24/25 BEYOND	TOTAL
FTA Funds - 5307 - Urbanized Area Formula Program			$1,200,000		$1,200,000					$1,200,000
FTA Funds - 5339 - Bus and Bus Facilities Program			$2,700,000		$1,700,000	$1,000,000				$2,700,000
Loc Funds - Agency			$975,000		$725,000	$250,000				$975,000
TOTAL			**$4,875,000**		**$3,625,000**	**$1,250,000**				**$4,875,000**

Lead Agency: Fresno Area Express (FAX)

FRE111366 (Ver14) — ADOPTION: 20-00

Project Title: Purchase CNG Buses — CTIPS_ID:20300000767

Project Description: Purchase fixed-route CNG buses to replace end-of-life vehicles or to expand the transit fleet.

Sys: Transit | Rt: | Model #: | CI:N | Exempt Category: Mass Transit - Purchase new buses and rail cars to replace exist.

Cost Difference: $-11,422,800 | Est Total Cost: $3,950,000 | Open to Traffic:

	PE	RW	CON	PRIOR	20/21	21/22	22/23	23/24	24/25 BEYOND	TOTAL
FTA Funds - 5307 - Urbanized Area Formula Program			$1,200,000		$1,200,000					$1,200,000
FTA Funds - 5339 - Bus and Bus Facilities Program			$1,850,000	$650,000		$1,200,000				$1,850,000
Loc Funds - Agency			$900,000		$600,000	$300,000				$900,000
TOTAL			**$3,950,000**	**$650,000**	**$1,800,000**	**$1,500,000**				**$3,950,000**

Lead Agency: Fresno Area Express (FAX)

FRE130073 (Ver9) — ADOPTION: 20-00

Project Title: Paratransit Vehicle and Equipment Purchase
CTIPS_ID:20300000851
Project Description: Purchase replacement paratransit cutaway buses, other revenue vehicles (like sedans), and associated radio/GPS and video equipment.

Sys: Transit | Rt: | Model #: | CI:N | Exempt Category: Mass Transit - Purchase new buses and rail cars to replace exist.

Cost Difference: $-2,312,900 | Est Total Cost: $300,000 | Open to Traffic:

	PE	RW	CON	PRIOR	20/21	21/22	22/23	23/24	24/25 BEYOND	TOTAL
FTA Funds - 5339 - Bus and Bus Facilities Program			$240,000		$240,000					$240,000
Loc Funds - Agency			$60,000		$60,000					$60,000
TOTAL			**$300,000**		**$300,000**					**$300,000**

Lead Agency: Fresno Area Express (FAX)

FRE210003 (Ver1) — ADOPTION: 20-00

Project Title: HVAC Improvements
Project Description: Modernize and relocate FAX building HVAC equipment to improve efficiency and air exchange capacity.

Sys: Transit | Rt: | Model #: | CI:N | Exempt Category: Mass Transit - Reconstruction or renovation of transit structures.

Cost Difference: $1,000,000 | Est Total Cost: $1,000,000 | Open to Traffic:

	PE	RW	CON	PRIOR	20/21	21/22	22/23	23/24	24/25 BEYOND	TOTAL
FTA Funds - 5339 - Bus and Bus Facilities Program			$800,000		$400,000	$400,000				$800,000
Loc Funds - Agency			$200,000		$100,000	$100,000				$200,000
TOTAL			**$1,000,000**		**$500,000**	**$500,000**				**$1,000,000**

Lead Agency: Fresno Area Express (FAX)

FRE021504 (Ver14) — ADOPTION: 20-00

Project Title: Contracted Paratransit
CTIPS_ID:20300000158
Project Description: Contracted Paratransit Service Operations

Sys: Transit | Rt: | Model #: | CI:N | Exempt Category: Mass Transit - Transit operating assistance.

Cost Difference: $-58,303,100 | Est Total Cost: $19,000,000 | Open to Traffic:

	PE	RW	CON	PRIOR	20/21	21/22	22/23	23/24	24/25 BEYOND	TOTAL
FTA Funds - 5307 - Urbanized Area Formula Program			$6,000,000	$2,000,000	$2,000,000	$2,000,000				$6,000,000
Loc Funds - Agency			$13,000,000	$4,250,000	$4,250,000	$4,500,000				$13,000,000
TOTAL			**$19,000,000**	**$6,250,000**	**$6,250,000**	**$6,500,000**				**$19,000,000**

Lead Agency: Fresno Area Express (FAX)

FRE210002 (Ver1) — ADOPTION: 20-00

Project Title: High-Frequency Stop Improvements
Project Description: Improving/replacing passenger shelters, benches, trash receptacles and lighting; adding real-time digital informational signage; repairing concrete and improving ADA accessibility; other miscellaneous amenity additions and repair as needed to benefit transit passengers.

Sys: Transit | Rt: | Model #: | CI:N | Exempt Category: Mass Transit - Construction of small passenger shelters and information kiosks.

Cost Difference: $4,040,000 | Est Total Cost: $4,040,000 | Open to Traffic:

	PE	RW	CON	PRIOR	20/21	21/22	22/23	23/24	24/25 BEYOND	TOTAL
Loc Funds - Agency			$44,000		$22,000	$22,000				$44,000
Othr. State - Transit			$3,996,000		$1,998,000	$1,998,000				$3,996,000
TOTAL			**$4,040,000**		**$2,020,000**	**$2,020,000**				**$4,040,000**

Lead Agency: Fresno Area Express (FAX)

FRE210004 (Ver1) — ADOPTION: 20-00

Project Title: Bus Wash/Vault Facility Improvements
Project Description: Modernize and relocate FAX Bus Wash and Vault Facility to improve efficiency and security

Sys: Transit | Rt: | Model #: | CI:N | Exempt Category: Mass Transit - Reconstruction or renovation of transit structures.

Cost Difference: $2,140,000 | Est Total Cost: $2,140,000 | Open to Traffic:

	PE	RW	CON	PRIOR	20/21	21/22	22/23	23/24	24/25 BEYOND	TOTAL
FTA Funds - 5339 - Bus and Bus Facilities Program			$800,000		$400,000	$400,000				$800,000
Loc Funds - Agency			$200,000		$100,000	$100,000				$200,000
Othr. State - Transit			$1,140,000		$570,000	$570,000				$1,140,000
TOTAL			**$2,140,000**		**$1,070,000**	**$1,070,000**				**$2,140,000**

Lead Agency: Fresno Area Express (FAX)

FRE210005 (Ver1) — ADOPTION: 20-00

Project Title: Zero-Emissions Bus Charging Infrastructure
Project Description: Installing charging equipment and necessary infrastructure to accommodate the charging needs of new zero-emissions battery-electric buses

Sys: Transit | Rt: | Model #: | CI:N | Exempt Category: Mass Transit - Power, signal, and communications systems.

Cost Difference: $1,500,000 | Est Total Cost: $1,500,000 | Open to Traffic:

	PE	RW	CON	PRIOR	20/21	21/22	22/23	23/24	24/25 BEYOND	TOTAL
Loc Funds - Agency			$50,000		$25,000	$25,000				$50,000
Othr. State - Transit			$1,450,000		$725,000	$725,000				$1,450,000
TOTAL			**$1,500,000**		**$750,000**	**$750,000**				**$1,500,000**

Lead Agency: Fresno Council of Governments

FRE150028 (Ver8) — ADOPTION: 20-00

Project Title: Operating Support for a Fresno to Yosemite National Park Shuttle Service
Project Description: Operating support for a downtown Fresno to Yosemite National Park passenger shuttle route.

CTIPS_ID:CA-57-XD41-00, EARMARK_NO:CA-57-XD

Sys: Transit | Rt: | Model #: | CI:N | Exempt Category: Mass Transit - Transit operating assistance.

Cost Difference: $102,998 | Est Total Cost: $390,602 | Open to Traffic:

	PE	RW	CON	PRIOR	20/21	21/22	22/23	23/24	24/25 BEYOND	TOTAL
FTA Funds - 5311 - Non Urbanized			$240,000	$120,000	$120,000					$240,000
Loc Funds - Agency			$150,602	$53,604	$96,998					$150,602
TOTAL			**$390,602**	**$173,604**	**$216,998**					**$390,602**

Lead Agency: Fresno Council of Governments

FRE001101 (Ver10) — ADOPTION: 20-00

Project Title: Planning, Programming and Monitoring
Project Description: Planning, Programming and Monitoring.

CTIPS_ID:10300000044, EA_NUMBER:4C1304, PPNO:6L01

Sys: Local | Rt: | Model #: | CI:N | Exempt Category: Other - Non construction related activities.

Cost Difference: $0 | Est Total Cost: $6,093,000 | Open to Traffic:

	PE	RW	CON	PRIOR	20/21	21/22	22/23	23/24	24/25 BEYOND	TOTAL
Loc Funds - Local Transportation Funds			$135,000	$135,000						$135,000
RIP - STIP AC			$1,995,000		$399,000	$399,000	$399,000	$399,000	$399,000	$1,995,000
RIP Prior - STIP AC			$3,963,000	$3,963,000						$3,963,000
TOTAL			**$6,093,000**	**$4,098,000**	**$399,000**	**$399,000**	**$399,000**	**$399,000**	**$399,000**	**$6,093,000**

Lead Agency: Fresno County

FRE090130 (Ver1) - VIRTUAL LUMP SUM — ADOPTION: 20-00

Project Title: FRE090130 - Grouped Projects for Shoulder Improvements in Fresno County
Project Description: Projects are consistent with 40 CFR Part 93.126 Exempt Tables 2 and Table 3 Categories-Shoulder Improvements

Sys: | Rt: | Model #: | CI:N | Exempt Category: Safety - Shoulder Improvements.

Cost Difference: $12,309,760 | Est Total Cost: | Open to Traffic:

	PE	RW	CON	PRIOR	20/21	21/22	22/23	23/24	24/25 BEYOND	TOTAL
CMAQ - Congestion Mitigation Regional			$10,897,830	$1,303,122	$88,530	$3,504,412	$6,001,766			$10,897,830
Loc Funds - County Funds			$1,411,930	$168,834	$11,470	$454,033	$777,593			$1,411,930
TOTAL			**$12,309,760**	**$1,471,956**	**$100,000**	**$3,958,445**	**$6,779,359**			**$12,309,760**

Lead Agency: Fresno County

FRE150024 (Ver4) — ADOPTION: 20-00

Project Title: Adams from Cherry to Clovis; Shoulder Improvements
Project Description: Adams Avenue from Cherry Avenue to Clovis Avenue; Shoulder Improvements. Construct 4-foot wide paved shoulders on each side of existing 24-foot travel-way.

CALTRANS_FED_ID:5942 (253), CALTRANS_FED_ID:5942

Sys: Local | Rt: | Model #: | CI:N | Exempt Category: Safety - Shoulder Improvements.

Cost Difference: $0 | Est Total Cost: $1,750,279 | Open to Traffic:

	PE	RW	CON	PRIOR	20/21	21/22	22/23	23/24	24/25 BEYOND	TOTAL
CMAQ - Congestion Mitigation Lifeline		$387,983		$387,983						$387,983
CMAQ - Congestion Mitigation Regional	$163,154	$247,884	$750,509	$411,038		$750,509				$1,161,547
Loc Funds - Agency		$50,257		$50,257						$50,257
Loc Funds - County Funds	$21,139	$32,116	$97,237	$53,255		$97,237				$150,492
TOTAL	**$184,293**	**$718,240**	**$847,746**	**$902,533**		**$847,746**				**$1,750,279**

Lead Agency: Fresno County

FRE070201 (Ver10) — ADOPTION: 20-00

Project Title: Rehabilitation, repair, reconstruction
Project Description: Rehabilitation, repair, and/or reconstruction of deficient two-lane roads that connect to Interstate 5, SR 180, SR 41 and SR 99 countywide.

CALTRANS_FED_ID:5942 (171), CTIPS_ID:20300000443

Sys: Local | Rt: | Model #: | CI:N | Exempt Category: Safety - Pavement resurfacing and/or rehabilitation.

Cost Difference: $0 | Est Total Cost: $3,646,349 | Open to Traffic: 2018

	PE	RW	CON	PRIOR	20/21	21/22	22/23	23/24	24/25 BEYOND	TOTAL
2016 Earmark Repurposing (EARREPU)	$146,349			$146,349						$146,349
Demo - High Priority Projects Program	$560,000	$300,000	$1,940,000	$860,000	$1,940,000					$2,800,000
Loc Funds - County Funds	$140,000	$75,000	$485,000	$215,000	$485,000					$700,000
TOTAL	**$846,349**	**$375,000**	**$2,425,000**	**$1,221,349**	**$2,425,000**					**$3,646,349**

Lead Agency: Fresno County

FRE070202 (Ver10) — ADOPTION: 20-00

Project Title: Rehabilitation, repair, and/or reconstruction
Project Description: Rehabilitation, repair, and/or reconstruction of deficient two-lane roads that connect to Interstate 5, SR 180, SR 41 and SR 99 countywide.

CALTRANS_FED_ID:HPLUL-5942(172),, CTIPS_ID:20300000449,

Sys: Local | Rt: | Model #: | CI:N | Exempt Category: Safety - Pavement resurfacing and/or rehabilitation.

Cost Difference: $0 | Est Total Cost: $2,009,606 | Open to Traffic: 2014

	PE	RW	CON	PRIOR	20/21	21/22	22/23	23/24	24/25 BEYOND	TOTAL
2016 Earmark Repurposing (EARREPU)	$78,415			$78,415						$78,415
Demo - High Priority Projects Program	$300,000	$1,200,000		$1,500,000						$1,500,000
Loc Funds - County Funds	$131,191	$300,000		$431,191						$431,191
TOTAL	**$509,606**	**$1,500,000**		**$2,009,606**						**$2,009,606**

Lead Agency: Fresno County

FRE150057 (Ver5) — ADOPTION: 20-00

Project Title: Millerton Road Widening - Friant to Marina
Project Description: Millerton Road - Friant Road to Marina Drive: Widen from 2 LU to 4 LD

CTIPS_ID:500399, RTP Number:500399, STATE PROJECT ID:0616000166L

Sys: Local | Rt: | Model #: 549 | CI:Y | Exempt Category: Non-Exempt

Cost Difference: $0 | Est Total Cost: $28,265,897 | Open to Traffic: 2030

	PE	RW	CON	PRIOR	20/21	21/22	22/23	23/24	24/25 BEYOND	TOTAL
Loc Funds - Agency	$2,606,072	$12,000,000	$13,500,000	$2,606,072		$12,000,000		$13,500,000		$28,106,072
RSTP - STP Regional	$46,868			$46,868						$46,868
TOTAL	**$2,652,940**	**$12,000,000**	**$13,500,000**	**$2,652,940**		**$12,000,000**		**$13,500,000**		**$28,152,940**

Lead Agency: Fresno County

FRE111376 (Ver12) — ADOPTION: 20-00

Project Title: Replace Bridge #42C0261-Italian Bar Road over Redinger Lake, 5.7 miles North of Jose Basin Rd
Project Description: Bridge #42C0261-Italian Bar Road over Redinger Lake, 5.7 miles North of Jose Basin Rd; Replace single lane bridge with two lane bridge.
(Toll Credits programmed for PE, R/W, & CON)

CALTRANS_FED_ID:5942 (214), CALTRANS_FED_ID:5942

Sys: Local | Rt: | Model #: | CI:N | Exempt Category: Safety - Hazard elimination program.

Cost Difference: $0 | Est Total Cost: $10,435,000 | Open to Traffic:

	PE	RW	CON	PRIOR	20/21	21/22	22/23	23/24	24/25 BEYOND	TOTAL
Local HBRR - Highway Bridge Program	$1,600,000	$100,000	$8,735,000	$10,435,000						$10,435,000
TOTAL	**$1,600,000**	**$100,000**	**$8,735,000**	**$10,435,000**						**$10,435,000**

Lead Agency: Fresno County

FRE130076 (Ver11) — ADOPTION: 20-00

Project Title: BRIDGE NO. 42C0267, Millerton Road, Over North Fork Little Dry Creek, .81 Miles East of Auberry Road
Project Description: BRIDGE NO. 42C0267, Millerton Road, Over North Fork Little Dry Creek, .81 Miles East of Auberry Road. Replace structurally deficient single lane bridge with standard two lane bridge. Toll credits programmed for PE, R/W, & CON.

CALTRANS_FED_ID:5942 (210), CTIPS_ID:5942(210)

Sys: Local | Rt: | Model #: | CI:N | Exempt Category: Safety - Hazard elimination program.

Cost Difference: $0 | Est Total Cost: $2,265,000 | Open to Traffic:

	PE	RW	CON	PRIOR	20/21	21/22	22/23	23/24	24/25	BEYOND	TOTAL
Local HBRR - Highway Bridge Program	$326,000	$75,000	$1,864,000	$326,000		$75,000			$1,864,000		$2,265,000
TOTAL	**$326,000**	**$75,000**	**$1,864,000**	**$326,000**		**$75,000**			**$1,864,000**		**$2,265,000**

Lead Agency: Fresno County

FRE130078 (Ver12) — ADOPTION: 20-00

Project Title: Bridge No. 42C0268-Millerton Road Over Little Dry Creek, 1.8 Mile E of Auberry Road
Project Description: BRIDGE NO. 420268, MILLERTON ROAD, OVER LITTLE DRY CREEK, 1.8 MILE E OF AUBERRY ROAD. Replace single lane structurally deficient bridge with stanard two lane bridge. Toll credits programmed for PE, R/W, & CON.

CALTRANS_FED_ID:BRLO-5942(210), CTIPS_ID:BRLO-5942(21

Sys: Local | Rt: | Model #: | CI:N | Exempt Category: Safety - Non capacity widening or bridge reconstruction.

Cost Difference: $0 | Est Total Cost: $2,261,000 | Open to Traffic:

	PE	RW	CON	PRIOR	20/21	21/22	22/23	23/24	24/25	BEYOND	TOTAL
Local HBRR - Highway Bridge Program	$326,000	$45,000	$1,890,000	$326,000		$45,000			$1,890,000		$2,261,000
TOTAL	**$326,000**	**$45,000**	**$1,890,000**	**$326,000**		**$45,000**			**$1,890,000**		**$2,261,000**

Lead Agency: Fresno County

FRE130079 (Ver11) — ADOPTION: 20-00

Project Title: Bridge No. 42C0269, Millerton Road Over Little Dry Creek, 2.6 Mi East of Auberry Road
Project Description: BRIDGE NO. 42C0269, MILLERTON ROAD OVER LITTLE DRY CREEK, 2.6 MILES EAST OF AUBERRY ROAD. Replace single lane bridge as two lane bridge. Toll credits programmed for PE, R/W, & CON.

CALTRANS_FED_ID:BRLO-5942(210), CTIPS_ID:BRLO-5942(21

Sys: Local | Rt: | Model #: | CI:N | Exempt Category: Safety - Hazard elimination program.

Cost Difference: $0 | Est Total Cost: $3,042,000 | Open to Traffic:

	PE	RW	CON	PRIOR	20/21	21/22	22/23	23/24	24/25	BEYOND	TOTAL
Local HBRR - Highway Bridge Program	$326,000	$75,000	$2,641,000	$326,000		$75,000			$2,641,000		$3,042,000
TOTAL	**$326,000**	**$75,000**	**$2,641,000**	**$326,000**		**$75,000**			**$2,641,000**		**$3,042,000**

Lead Agency: Fresno County

FRE130082 (Ver11) — ADOPTION: 20-00

Project Title: Replace Bridge No. 42C0264-Jose Basin Road Over Bald Mill Creek
Project Description: BRIDGE NO. 42C0264, JOSE BASIN RD, OVER BALD MILL CREEK, 2.3 MI NE/O AUBERRY RD. Replace existing one lane bridge with two lane bridge. Toll credits programmed for PE, ROW, & CON.

CALTRANS_FED_ID:5942(246), CTIPS_ID:5942(246)

Sys: Local | Rt: | Model #: | CI:N | Exempt Category: Safety - Non capacity widening or bridge reconstruction.

Cost Difference: $0 | Est Total Cost: $2,778,000 | Open to Traffic:

	PE	RW	CON	PRIOR	20/21	21/22	22/23	23/24	24/25	BEYOND	TOTAL
Local HBRR - Highway Bridge Program	$465,000	$45,000	$2,268,000	$465,000					$2,313,000		$2,778,000
TOTAL	**$465,000**	**$45,000**	**$2,268,000**	**$465,000**					**$2,313,000**		**$2,778,000**

Lead Agency: Fresno County

FRE150019 (Ver11) — ADOPTION: 20-00

Project Title: Replace BRIDGE NO. 42C0175, E Manning Avenue Over Travers Creek
Project Description: BRIDGE NO. 42C0175, E MANNING AVE, OVER TRAVERS CREEKS, 0.6 MI W ALTA AVE. Replace deficient 2 lane bridge with new 4 lane bridge that will be striped for 2 lanes only.

CALTRANS_FED_ID:5492 (198), CTIPS_ID:5492(198)

Sys: Local | Rt: | Model #: 1999 | CI:N | Exempt Category: Safety - Non capacity widening or bridge reconstruction.

Cost Difference: $0 | Est Total Cost: $4,608,000 | Open to Traffic:

	PE	RW	CON	PRIOR	20/21	21/22	22/23	23/24	24/25 BEYOND	TOTAL
Loc Funds - Agency	$144,637	$37,277	$346,623	$111,488	$18,811	$51,615			$346,623	$528,537
Local HBRR - Highway Bridge Program	$1,116,363	$287,723	$2,675,377	$860,512	$145,189	$398,385			$2,675,377	$4,079,463
TOTAL	**$1,261,000**	**$325,000**	**$3,022,000**	**$972,000**	**$164,000**	**$450,000**			**$3,022,000**	**$4,608,000**

Lead Agency: Fresno County

FRE090621 (Ver1) - VIRTUAL LUMP SUM — ADOPTION: 20-00

Project Title: FRE090621 - Grouped Projects for Pavement Resurfacing and/or Rehabilitation-AC Overlays-Fresno County-RSTP
Project Description: Projects are consistent with 40 CFR Part 93.126 Exempt Tables 2 and Table 3 Categories-Pavement Resurfacing

Sys: | Rt: | Model #: | CI:N | Exempt Category: Safety - Pavement resurfacing and/or rehabilitation.

Cost Difference: $8,540,387 | Est Total Cost: | Open to Traffic:

	PE	RW	CON	PRIOR	20/21	21/22	22/23	23/24	24/25 BEYOND	TOTAL
Loc Funds - County Funds			$3,353,188	$202,765		$150,423		$3,000,000		$3,353,188
RSTP - STP Lifeline			$282,294				$282,294			$282,294
RSTP - STP Regional			$4,904,905	$786,590		$1,161,028	$2,957,287			$4,904,905
TOTAL			**$8,540,387**	**$989,355**		**$1,311,451**	**$3,239,581**	**$3,000,000**		**$8,540,387**

Lead Agency: Fresno County

FRE130007(Ver8) **ADOPTION: 20-00**

Project Title: American Ave Reconstruction from SR 99 to Temperance Avenue CTIPS_ID:20300000784

Project Description: American Avenue from SR 99 to Temperance Avenue; Reconstruction of approximately 1.4 miles of American Avenue, from the eastern right-of-way of SR99 to Clovis Avenue, and place approximately 2 miles of HMA overlay, from Clovis Avenue to 100 feet east of Temperance Avenue. The work also includes realignment and signalization of the currently-substandard intersection of American Avenue and Golden State Boulevard.

Toll Cred Comment: TOLL CREDITS OF $129,560 WILL BE USED TO MATCH FY21 FEDERAL FUNDS FOR THE CONSTRUCTION PHASE

Sys: Local | Rt: | Model #: | CI:N | Exempt Category: Safety - Pavement resurfacing and/or rehabilitation.

Cost Difference: $0 | Est Total Cost: $6,250,146 | Open to Traffic:

	PE	RW	CON	PRIOR	20/21	21/22	22/23	23/24	24/25 BEYOND	TOTAL
Loc Funds - County Funds			$195,334		$195,334					$195,334
RSTP - STP Lifeline			$129,560		$129,560					$129,560
RSTP - STP Regional			$2,507,666		$2,507,666					$2,507,666
TOTAL			**$2,832,560**		**$2,832,560**					**$2,832,560**

Lead Agency: Fresno County Rural Transit Agenc

FRE111358 (Ver13) — ADOPTION: 20-00

Project Title: Fresno County Rural Transit Agency Operating Budget
CTIPS_ID:20300000743
Project Description: Annual Operating Budget and Preventive Maintenance

Sys: Transit | Rt: | Model #: | CI:N | Exempt Category: Mass Transit - Transit operating assistance.

Cost Difference: $-16,274,204 | Est Total Cost: $17,572,957 | Open to Traffic:

	PE	RW	CON	PRIOR	20/21	21/22	22/23	23/24	24/25 BEYOND	TOTAL
FTA Funds - 5311 - Non Urbanized			$3,339,542	$1,669,771	$1,669,771					$3,339,542
Loc Funds - Local Transportation Funds			$8,893,086	$3,382,697	$5,510,389					$8,893,086
Loc Funds - Private Funds			$1,434,475	$647,880	$786,595					$1,434,475
Measure C - Local			$3,905,854	$2,875,727	$1,030,127					$3,905,854
TOTAL			**$17,572,957**	**$8,576,075**	**$8,996,882**					**$17,572,957**

Lead Agency: Fresno County Rural Transit Agenc

FRE190017 (Ver2) — ADOPTION: 20-00

Project Title: FCRTA Bus Maintenance and Operations Facility
CTIPS_ID:20300000981
Project Description: In Selma, CA at 1821 Pacific St; Construct a new state-of-the-art bus maintenance and operations facility for FCRTA on 7.5 acres of raw land.

Sys: Transit | Rt: | Model #: | CI:N | Exempt Category: Mass Transit - Const of new bus or rail storage/maint. facilities

Cost Difference: $0 | Est Total Cost: $10,290,561 | Open to Traffic:

	PE	RW	CON	PRIOR	20/21	21/22	22/23	23/24	24/25 BEYOND	TOTAL
FTA Funds - 5339 - Bus and Bus Facilities Program	$525,720		$4,619,560		$5,145,280					$5,145,280
Measure C - Local	$525,721		$4,619,560		$5,145,281					$5,145,281
TOTAL	**$1,051,441**		**$9,239,120**		**$10,290,561**					**$10,290,561**

Lead Agency: Fresno County Transportation Auth

FRE111334 (Ver8) — ADOPTION: 20-00

Project Title: Golden State Corridor Improvements
CTIPS_ID:20300000745
Project Description: Corridor Improvements from American to Tulare County Line
(Measure C Project F in the Rural Regional Program)

Sys: Local | Rt: | Model #: | CI:N | Exempt Category: Other - Plantings, landscaping, etc.

Cost Difference: $750,000 | Est Total Cost: $54,474,000 | Open to Traffic:

	PE	RW	CON	PRIOR	20/21	21/22	22/23	23/24	24/25 BEYOND	TOTAL
Measure C - Regional	$5,710,000		$48,764,000	$5,710,000	$48,764,000					$54,474,000
TOTAL	**$5,710,000**		**$48,764,000**	**$5,710,000**	**$48,764,000**					**$54,474,000**

Lead Agency: Fresno, City of

FRE020134 (Ver1) - VIRTUAL LUMP SUM — ADOPTION: 20-00

Project Title: FRE020134 - Grouped Projects for Bicycle and Pedestrian Facilities in the City of Fresno
Project Description: Projects are consistent with 40 CFR Part 93.126 Exempt Tables 2 and Table 3 categories-Bicycle and Pedestrian facilities (both motorized and non-motorized)

Sys: | Rt: | Model #: | CI:N | Exempt Category: Air Quality - Bicycle and pedestrian facilities.

Cost Difference: $4,641,100 | Est Total Cost: | Open to Traffic:

	PE	RW	CON	PRIOR	20/21	21/22	22/23	23/24	24/25 BEYOND	TOTAL
CMAQ - Congestion Mitigation Lifeline			$2,144,400	$237,349		$1,907,051				$2,144,400
CMAQ - Congestion Mitigation Regional			$1,792,800		$136,200		$90,100	$1,566,500		$1,792,800
Measure C - Local			$703,900	$30,751	$20,100	$410,749	$11,700	$230,600		$703,900
TOTAL			**$4,641,100**	**$268,100**	**$156,300**	**$2,317,800**	**$101,800**	**$1,797,100**		**$4,641,100**

Lead Agency: Fresno, City of

FRE190018 (Ver2) — ADOPTION: 20-00

Project Title: McKinley & Blythe Complete Streets
CTIPS_ID:20300000982
Project Description: McKinley Ave and Blythe Ave: traffic signal, left turn pockets
McKinley Ave (northside) from Cecelia Ave to 400' e/o Blythe Ave: sidewalk, bike lane, curb, curb ramps, gutter,storm drain, streetlights, signing and striping.
Blythe Ave (westside) from McKinley to Weldon Ave: Sidewalk

Sys: Local | Rt: | Model #: | CI:N | Exempt Category: Air Quality - Bicycle and pedestrian facilities.

Cost Difference: $0 | Est Total Cost: $2,087,700 | Open to Traffic:

	PE	RW	CON	PRIOR	20/21	21/22	22/23	23/24	24/25 BEYOND	TOTAL
CMAQ - Congestion Mitigation Lifeline	$84,400	$265,000	$1,090,900		$84,400	$265,000		$1,090,900		$1,440,300
Loc Funds - City Funds	$36,900	$116,000	$494,500		$36,900	$116,000		$494,500		$647,400
TOTAL	**$121,300**	**$381,000**	**$1,585,400**		**$121,300**	**$381,000**		**$1,585,400**		**$2,087,700**

Lead Agency: Fresno, City of

FRE020133 (Ver1) - VIRTUAL LUMP SUM — ADOPTION: 20-00

Project Title: FRE020133 - Grouped Projects for Bicycle and Pedestrian Facilities-Non-Motorized (Trails) [FRESNO]
Project Description: Projects are consistent with 40 CFR Part 93.126 Exempt Tables 2 and Table 3 categories-Bicycle and Pedestrian facilities (both motorized and non-motorized)

Sys: | Rt: | Model #: | CI:N | Exempt Category: Air Quality - Bicycle and pedestrian facilities.

Cost Difference: $6,514,900 | Est Total Cost: | Open to Traffic:

	PE	RW	CON	PRIOR	20/21	21/22	22/23	23/24	24/25 BEYOND	TOTAL
CMAQ - Congestion Mitigation Lifeline			$989,820	$111,600	$878,220					$989,820
CMAQ - Congestion Mitigation Regional			$4,315,600	$722,400	$3,593,200					$4,315,600
Measure C - Local			$1,209,480	$624,000	$585,480					$1,209,480
TOTAL			**$6,514,900**	**$1,458,000**	**$5,056,900**					**$6,514,900**

Lead Agency: Fresno, City of

FRE090137 (Ver1) - VIRTUAL LUMP SUM — ADOPTION: 20-00

Project Title: FRE090137 - Grouped Projects for Safety Improvements-Fresno (ITS)
Project Description: Projects are consistent with 40 CFR Part 93.126 Exempt Tables 2 and Table 3 categories-Railroad/highway crossing, Safer non-Federal-aid system road, Shoulder improvements, traffic control devices and operating assistance other than signalization projects, intersection signalization projects at individual intersections, Pavement marking demonstration, Truck climbing lanes outside the urbanized area, Lighting improvements, Emergency truck pullover

Sys: | Rt: | Model #: | CI:N | Exempt Category: Various

Cost Difference: $6,817,100 | Est Total Cost: | Open to Traffic:

	PE	RW	CON	PRIOR	20/21	21/22	22/23	23/24	24/25 BEYOND	TOTAL
CMAQ - Congestion Mitigation Lifeline			$206,900	$22,900	$181,200	$2,800				$206,900
CMAQ - Congestion Mitigation Regional			$6,050,200	$177,100	$2,023,300	$2,087,200	$1,762,600			$6,050,200
Loc Funds - City Funds			$303,000			$303,000				$303,000
Loc Funds - Local Transportation Funds			$257,000		$28,600		$228,400			$257,000
TOTAL			**$6,817,100**	**$200,000**	**$2,233,100**	**$2,393,000**	**$1,991,000**			**$6,817,100**

Lead Agency: Fresno, City of

FRE190010 (Ver2) — ADOPTION: 20-00

Project Title: MLK Center Active Transportation Infrastructure Project
Project Description: Northside of Jensen Ave; Knight to MLK: Install Class I Trail on Northside, and install Class II Bike Path
Church Ave; Walnut to MLK: Install Class I Trail on Southside, and install Class II Bike Path
Walnut Ave; Jensen to Church: Install Class II Bike Path
MLK Jr. Blvd; Jensen to Church: Install Class II Bike Path, and install sidewalks on Westside
Walnut Ave; various locations between Jensen and Church: Install sidewalks

CALTRANS_FED_ID:CML-5060(360), CTIPS_ID:CML-5060(360)

Sys: Local | Rt: | Model #: | CI:N | Exempt Category: Air Quality - Bicycle and pedestrian facilities.

Cost Difference: $0 | Est Total Cost: $4,326,800 | Open to Traffic:

	PE	RW	CON	PRIOR	20/21	21/22	22/23	23/24	24/25 BEYOND	TOTAL
CMAQ - Congestion Mitigation Regional	$406,795		$3,080,892	$406,795		$3,080,892				$3,487,687
Measure C - Local	$52,705		$786,408	$52,705		$786,408				$839,113
TOTAL	**$459,500**		**$3,867,300**	**$459,500**		**$3,867,300**				**$4,326,800**

Lead Agency: Fresno, City of

FRE111316 (Ver12) — ADOPTION: 20-00

Project Title: Peach Ave, Jensen to Butler - Widen to 4 Lanes
Project Description: Widen Peach, Jensen to Butler to 4 Lanes
(Measure C Project I2A, I2B, I2C in the Urban Regional Program)

CTIPS_ID:20300000729

Sys: Local | Rt: | Model #: 193 | CI:Y | Exempt Category: Non-Exempt

Cost Difference: $0 | Est Total Cost: $9,970,000 | Open to Traffic: 2028

	PE	RW	CON	PRIOR	20/21	21/22	22/23	23/24	24/25	BEYOND	TOTAL
Loc Funds - Developer Fees	$97,000	$700,000	$6,574,000	$2,887,000				$400,000	$4,084,000		$7,371,000
Measure C - Regional	$388,000	$100,000	$444,000	$932,000							$932,000
Othr. State - State Cash	$18,000	$13,000	$1,636,000	$1,667,000							$1,667,000
TOTAL	**$503,000**	**$813,000**	**$8,654,000**	**$5,486,000**				**$400,000**	**$4,084,000**		**$9,970,000**

Lead Agency: Fresno, City of

FRE111346 (Ver9) — ADOPTION: 20-00

Project Title: Herndon-Polk to Weber : 4Ld to 6LD
Project Description: Widen from 4 LD to 6 LD
(Measure C Project K10 in the Urban Regional Program)

CTIPS_ID:20300000731

Sys: Local | Rt: | Model #: 1035 | CI:Y | Exempt Category: Non-Exempt

Cost Difference: $0 | Est Total Cost: $2,931,000 | Open to Traffic: 2030

	PE	RW	CON	PRIOR	20/21	21/22	22/23	23/24	24/25	BEYOND	TOTAL
Loc Funds - Developer Fees	$232,000	$299,000	$2,400,000				$232,000	$2,699,000			$2,931,000
TOTAL	**$232,000**	**$299,000**	**$2,400,000**				**$232,000**	**$2,699,000**			**$2,931,000**

Lead Agency: Fresno, City of

FRE190002 (Ver3) — ADOPTION: 20-00

Project Title: Polk Ave Widening - Gettysburg to Shaw Westside
CTIPS_ID:20300000955
Project Description: Polk Ave from Gettysburg to Shaw; Westside widening, asphalt overlay and installation of curb, gutter, ramps, signal loop detectors, sidewalks, streetlights, HAWK, signage & striping

Sys: Local | Rt: | Model #: 131 | CI:Y | Exempt Category: Non-Exempt

Cost Difference: $0 | Est Total Cost: $4,196,900 | Open to Traffic: 2023

	PE	RW	CON	PRIOR	20/21	21/22	22/23	23/24	24/25 BEYOND	TOTAL
Loc Funds - Developer Fees		$1,750,000	$252,000	$1,750,000		$252,000				$2,002,000
Measure C - Local	$250,000			$250,000						$250,000
Other Fed - HIP			$1,944,900			$1,944,900				$1,944,900
TOTAL	**$250,000**	**$1,750,000**	**$2,196,900**	**$2,000,000**		**$2,196,900**				**$4,196,900**

Lead Agency: Fresno, City of

FRE111306 (Ver10) — ADOPTION: 20-00

Project Title: Willow-International to Copper Southbound: Widen to 3 Lanes
CTIPS_ID:20300000687
Project Description: Willow-International to Copper Southbound: Widen to 3 Lanes(Measure C Project D6 in the Urban Regional Program)

Sys: Local | Rt: | Model #: 124 | CI:Y | Exempt Category: Non-Exempt

Cost Difference: $0 | Est Total Cost: $783,000 | Open to Traffic: 2028

	PE	RW	CON	PRIOR	20/21	21/22	22/23	23/24	24/25 BEYOND	TOTAL
Loc Funds - Developer Fees	$17,400		$139,600						$157,000	$157,000
Measure C - Regional	$69,600		$556,400						$626,000	$626,000
TOTAL	**$87,000**		**$696,000**						**$783,000**	**$783,000**

Lead Agency: Fresno, City of

FRE111307 (Ver11) — ADOPTION: 20-00

Project Title: Willow, Herndon to Alluvial: Widen to 3 Southbound Lanes
Project Description: Widen to 3 SB Lanes
(Measure C Project D7 in the Urban Regional Program)

CTIPS_ID:20300000724

Sys: Local | Rt: | Model #: 134 | CI:Y | Exempt Category: Non-Exempt

Cost Difference: $0 | Est Total Cost: $5,752,000 | Open to Traffic: 2028

	PE	RW	CON	PRIOR	20/21	21/22	22/23	23/24	24/25	BEYOND	TOTAL
Loc Funds - Developer Fees	$50,000	$173,000	$927,000					$223,000		$927,000	$1,150,000
Measure C - Regional	$200,000	$692,000	$3,710,000					$892,000		$3,710,000	$4,602,000
TOTAL	**$250,000**	**$865,000**	**$4,637,000**					**$1,115,000**		**$4,637,000**	**$5,752,000**

Lead Agency: Fresno, City of

FRE111312 (Ver12) — ADOPTION: 20-00

Project Title: Ventura, SR 41 to SR 99 Widen from 4LU to 4 LD
Project Description: Widen to 4 LN Divided Arterial
(Measure C Project F in the Urban Regional Program)

CTIPS_ID:20300000726

Sys: Local | Rt: | Model #: 267 | CI:Y | Exempt Category: Non-Exempt

Cost Difference: $0 | Est Total Cost: $3,427,000 | Open to Traffic: 2028

	PE	RW	CON	PRIOR	20/21	21/22	22/23	23/24	24/25	BEYOND	TOTAL
Measure C - Regional	$219,000	$820,000	$2,388,000					$1,039,000		$2,388,000	$3,427,000
TOTAL	**$219,000**	**$820,000**	**$2,388,000**					**$1,039,000**		**$2,388,000**	**$3,427,000**

Lead Agency: Fresno, City of

FRE111328 (Ver15) — ADOPTION: 20-00

Project Title: Veterans Blvd / SR99 Interchange Project: SR99 Interchange and Golden State Grade Separation (Phase 3)
Project Description: Veterans Blvd./SR 99 Interchange; partial cloverleaf interchange with bridges over SR 99, Golden State Blvd., and southbound off-ramp, 6 lane divided Veterans Blvd., 2 lane connecting street to Golden State Blvd., concrete curb and gutter, concrete median, trail, concrete sidewalks, sewer mains, water and recycled water mains, street lights, landscape and irrigation, and Sierra Ave street improvements to Bullard Ave.
(Measure C Project N1 in the Urban Regional Program; Phase 3 of Veterans Project)

CALTRANS_FED_ID:5060 (242), CTIPS_ID:20300000735,

Sys: Local | Rt: | Model #: 1039 | CI:Y | Exempt Category: Non-Exempt

Cost Difference: $0 | Est Total Cost: $91,169,582 | Open to Traffic: 2023

	PE	RW	CON	PRIOR	20/21	21/22	22/23	23/24	24/25	BEYOND	TOTAL
Loc Funds - City Funds	$500,000			$500,000							$500,000
Loc Funds - Developer Fees			$1,000,000		$1,000,000						$1,000,000
Measure C - Regional	$10,336,000	$14,428,000	$9,853,000	$24,764,000	$9,853,000						$34,617,000
Othr. Fed - BUILD Discretionary Grant			$10,540,582		$10,540,582						$10,540,582
RIP - STIP AC			$14,616,000		$14,616,000						$14,616,000
RTMF (Regional Transportation Mitigation Fee)		$4,758,000	$25,138,000	$4,758,000	$25,138,000						$29,896,000
TOTAL	**$10,836,000**	**$19,186,000**	**$61,147,582**	**$30,022,000**	**$61,147,582**						**$91,169,582**

Lead Agency: Fresno, City of

FRE111343 (Ver10) — ADOPTION: 20-00

Project Title: California-Fruit to Ventura 2 LU to 4 LD
Project Description: Widen from 2 lane undivided to 4 lane divided arterial
(Measure C Project H2 in the Urban Regional Program)

CTIPS_ID:20300000749

Sys: Local | Rt: | Model #: 1105 | CI:Y | Exempt Category: Non-Exempt

Cost Difference: $0 | Est Total Cost: $9,384,000 | Open to Traffic: 2028

	PE	RW	CON	PRIOR	20/21	21/22	22/23	23/24	24/25	BEYOND	TOTAL
Measure C - Regional	$574,000	$2,701,000	$6,109,000						$574,000	$8,810,000	$9,384,000
TOTAL	**$574,000**	**$2,701,000**	**$6,109,000**						**$574,000**	**$8,810,000**	**$9,384,000**

Lead Agency: Fresno, City of

FRE111350 (Ver10) — ADOPTION: 20-00

Project Title: Herndon-Milburn to Polk: 4LD to 6LD
CTIPS_ID:20300000750
Project Description: Widen Herndon, Polk to Milburn from 4LD to 6 LD and widen BNSF Overpass Bridge to 6 LN
(Measure C Project K11 in the Urban Regional Program)

Sys: Local | Rt: | Model #: 1036 | CI:Y | Exempt Category: Non-Exempt

Cost Difference: $9,689,000 | Est Total Cost: $24,072,000 | Open to Traffic: 2023

	PE	RW	CON	PRIOR	20/21	21/22	22/23	23/24	24/25 BEYOND	TOTAL
Loc Funds - Developer Fees	$264,000	$13,000	$5,286,000	$277,000			$5,286,000			$5,563,000
Measure C - Regional	$1,435,000	$52,000	$17,022,000	$1,487,000			$17,022,000			$18,509,000
TOTAL	**$1,699,000**	**$65,000**	**$22,308,000**	**$1,764,000**			**$22,308,000**			**$24,072,000**

Lead Agency: Fresno, City of

FRE111353 (Ver8) — ADOPTION: 20-00

Project Title: Herndon @ SR 99-Widen Undercrossing
CTIPS_ID:20300000753
Project Description: Widen Undercrossing to 5 LN
(Measure C Project K8 in the Urban Regional Program)

Sys: Local | Rt: | Model #: 1116 | CI:Y | Exempt Category: Non-Exempt

Cost Difference: $0 | Est Total Cost: $26,365,000 | Open to Traffic: 2028

	PE	RW	CON	PRIOR	20/21	21/22	22/23	23/24	24/25 BEYOND	TOTAL
Loc Funds - Developer Fees			$5,103,000						$5,103,000	$5,103,000
Measure C - Regional	$851,000		$20,411,000						$21,262,000	$21,262,000
TOTAL	**$851,000**		**$25,514,000**						**$26,365,000**	**$26,365,000**

Lead Agency: Fresno, City of

FRE190001 (Ver3) — ADOPTION: 20-00

Project Title: McKinley Widening - Hughes to Marks

CTIPS_ID:20300000957

Project Description: McKinley Ave from Hughes Ave to Marks Ave; Widening, asphalt overlay and installation of curb, gutter, ramps, signal loop detectors, sidewalks, streetlights, HAWK, signage and striping.

Toll Cred Comment: TOLL CREDITS OF $278,848 WILL BE USED TO MATCH FY23 FEDERAL FUNDS FOR THE CONSTRUCTION PHASE, TOLL CREDITS OF $23,353 WILL BE USED TO MATCH FY19 FEDERAL FUNDS FOR THE PRELIMINARY ENGINEERING PHASE, TOLL CREDITS OF $222,553 WILL BE USED TO MATCH FY22 FEDERAL FUNDS FOR THE ROW PHASE

Sys: Local | Rt: | Model #: | CI:Y | Exempt Category: Non-Exempt

Cost Difference: $203,600 | Est Total Cost: $4,575,000 | Open to Traffic: 2023

	PE	RW	CON	PRIOR	20/21	21/22	22/23	23/24	24/25 BEYOND	TOTAL
Other Fed - HIP			$2,152,300				$2,152,300			$2,152,300
RSTP - STP Lifeline	$180,200	$222,600	$278,800	$180,200		$222,600	$278,800			$681,600
RSTP - STP Regional	$23,400	$1,717,700		$23,400		$1,717,700				$1,741,100
TOTAL	**$203,600**	**$1,940,300**	**$2,431,100**	**$203,600**		**$1,940,300**	**$2,431,100**			**$4,575,000**

Lead Agency: Fresno, City of

FRE111329 (Ver11) — ADOPTION: 20-00

CTIPS_ID:20300000736

Project Title: Veterans Blvd / SR99 Interchange Project: Bullard Extension, Bridge over UPRR/CHSRA, Veterans Extension Barstow to Shaw

Project Description: Phase 1 - Extension of Bullard Ave from 650ft n/o Carnegie Ave to Veterans Blvd; 2 lane divided Bullard Ave, asphalt concrete curb, concrete median island, storm drain, sewer main, water and recycled water mains, and traffic signal

Phase 2 – Bridge over UPRR & CHSRA tracks at HWY 99; bridge structure with 6 lane divided Veterans Blvd. Complete 2 lane divided Veterans Blvd from Riverside Dr to new HWY99 bridge, with concrete approaching bridge structure, traffic signal, street lights, water and recycled water mains, storm drains, and vacation, and street alterations to Carnegie Ave.

Phase 4a - Extension of Veterans Blvd from Bryan/Barstow to Shaw - 4 lane divided, asphalt concrete curb, concrete median island, trail, traffic signal, water and recycled water mains, landscape and irrigation, and transitional street improvements to Shaw Ave.

(Measure C Project N2 in the Urban Regional Program)

Sys: Local | Rt: | Model #: Multip | CI:Y | Exempt Category: Non-Exempt

Cost Difference: $0 | Est Total Cost: $45,940,064 | Open to Traffic: 2021

	PE	RW	CON	PRIOR	20/21	21/22	22/23	23/24	24/25 BEYOND	TOTAL
Loc Funds - City Funds			$5,890,607		$5,890,607					$5,890,607
Loc Funds - Developer Fees	$765,000	$3,637,000	$2,482,457	$4,402,000	$2,482,457					$6,884,457
Measure C - Regional			$2,992,000		$2,992,000					$2,992,000
Othr. State - State Cash		$291,800	$27,708,200	$291,800	$27,708,200					$28,000,000
Othr. State - State Local Partnership			$2,173,000		$2,173,000					$2,173,000
TOTAL	**$765,000**	**$3,928,800**	**$41,246,264**	**$4,693,800**	**$41,246,264**					**$45,940,064**

Lead Agency: Fresno, City of

FRE090611 (Ver1) - VIRTUAL LUMP SUM — ADOPTION: 20-00

Project Title: FRE090611 - Grouped Projects for Pavement Resurfacing and/or Rehabilitation-AC Overlays (City of Fresno)
Project Description: Projects are consistent with 40 CFR Part 93.126 Exempt Tables 2 and Table 3 Categories-Pavement Resurfacing

Sys: | Rt: | Model #: | CI:N | Exempt Category: Safety - Pavement resurfacing and/or rehabilitation.

Cost Difference: $6,645,000 | Est Total Cost: | Open to Traffic:

	PE	RW	CON	PRIOR	20/21	21/22	22/23	23/24	24/25 BEYOND	TOTAL
Loc Funds - City Funds			$1,320,900			$1,100,000	$220,900			$1,320,900
RSTP - STP Lifeline			$3,479,600	$262,400	$244,300	$114,100	$2,858,800			$3,479,600
RSTP - STP Regional			$1,844,500	$139,900			$1,704,600			$1,844,500
TOTAL			**$6,645,000**	**$402,300**	**$244,300**	**$1,214,100**	**$4,784,300**			**$6,645,000**

Lead Agency: Fresno, City of

FRE170002 (Ver1) - VIRTUAL LUMP SUM — ADOPTION: 20-00

Project Title: FRE170002 - Grouped Projects for Safety Improvements - RSTP Fresno (ITS)
Project Description: Projects are consistent with 40 CFR Part 93.126 Exempt Tables 2 and Table 3 categories-Railroad/highway crossing, Safer non-Federal-aid system road, Shoulder improvements, traffic control devices and operating assistance other than signalization projects, intersection signalization projects at individual intersections, Pavement marking demonstration, Truck climbing lanes outside the urbanized area, Lighting improvements, Emergency truck pullover

Sys: | Rt: | Model #: | CI:N | Exempt Category: Various

Cost Difference: $954,200 | Est Total Cost: | Open to Traffic:

	PE	RW	CON	PRIOR	20/21	21/22	22/23	23/24	24/25 BEYOND	TOTAL
RSTP - STP Lifeline			$954,200		$120,200	$834,000				$954,200
TOTAL			**$954,200**		**$120,200**	**$834,000**				**$954,200**

Lead Agency: Fresno, City of

FRE190019 (Ver2) — ADOPTION: 20-00

Project Title: Ashlan Ave EB Widen: Polk to Cornelia
Project Description: Ashlan Ave from Polk to Cornelia; widen to eastbound lane from 1 lane to 2 lanes, install median, sidewalks, curb, gutter, curb ramps, streetlights, storm drain, & power pole relocation.

CTIPS_ID:20300000984

Sys: Local | Rt: | Model #: | CI:Y | Exempt Category: Non-Exempt

Cost Difference: $0 | Est Total Cost: $3,312,500 | Open to Traffic: 2024

	PE	RW	CON	PRIOR	20/21	21/22	22/23	23/24	24/25 BEYOND	TOTAL
Loc Funds - City Funds	$353,600	$267,500	$541,500		$353,600	$267,500	$541,500			$1,162,600
RSTP - STP Lifeline		$710,800	$1,439,100			$710,800	$1,439,100			$2,149,900
TOTAL	**$353,600**	**$978,300**	**$1,980,600**		**$353,600**	**$978,300**	**$1,980,600**			**$3,312,500**

Lead Agency: Fresno, City of

FRE150006 (Ver7) — ADOPTION: 20-00

Project Title: Central and Orange Avenue Intersection Improvements
Project Description: Central and Orange Avenue Intersection; Widen intersection to provide left turn lanes, widen and replace existing box culvert, traffic signal modifications, street lighting, concrete access ramps, signal loop detectors, pedestrian push-button posts, signage and striping.

CALTRANS_FED_ID:5060 (296), CTIPS_ID:5060(296)

Sys: Local | Rt: | Model #: | CI:N | Exempt Category: Safety - Non capacity widening or bridge reconstruction.

Cost Difference: $0 | Est Total Cost: $2,464,700 | Open to Traffic:

	PE	RW	CON	PRIOR	20/21	21/22	22/23	23/24	24/25 BEYOND	TOTAL
Loc Funds - City Funds	$23,984	$8,603	$250,115	$32,587	$250,115					$282,702
RSTP - STP Regional	$185,116	$66,397	$1,930,485	$251,513	$1,930,485					$2,181,998
TOTAL	**$209,100**	**$75,000**	**$2,180,600**	**$284,100**	**$2,180,600**					**$2,464,700**

Lead Agency: Fresno, City of

FRE190020 (Ver2) — ADOPTION: 20-00

Project Title: Cedar Ave Complete Streets: Church to Jensen
CTIPS_ID:20300000983
Project Description: Cedar Ave from Church Ave to Jensen Ave; grind, overlay, road diet, Class II bike lane, curb ramps, curb, gutter, signage, striping, and signal loops

Sys: Local | Rt: | Model #: | CI:N | Exempt Category: Safety - Pavement resurfacing and/or rehabilitation.

Cost Difference: $0 | Est Total Cost: $1,876,800 | Open to Traffic:

	PE	RW	CON	PRIOR	20/21	21/22	22/23	23/24	24/25 BEYOND	TOTAL
Loc Funds - County Funds	$17,100	$1,300	$196,800		$17,100		$1,300	$196,800		$215,200
RSTP - STP Regional	$132,100	$10,300	$1,519,200		$132,100		$10,300	$1,519,200		$1,661,600
TOTAL	**$149,200**	**$11,600**	**$1,716,000**		**$149,200**		**$11,600**	**$1,716,000**		**$1,876,800**

Lead Agency: Fresno, City of

FRE190016 (Ver4) — ADOPTION: 20-00

Project Title: Veterans Blvd / SR99 Interchange Project: Veterans Extension; Riverside/Bullard to Herndon
CTIPS_ID:20300000960
Project Description: Extension of Veterans Blvd from Riverside/Bullard to Herndon - 6 lane divided, curb & gutter, concrete median island, traffic signals, trail, street lights, Hayes Ave street improvements, water and recycled water mains, landscape and irrigation, and transitional Herndon Ave street improvements.

(Part of Measure C Project N2 in the Urban Regional Program; Phase 4b of Veterans Project)

Sys: Local | Rt: | Model #: | CI:Y | Exempt Category: Non-Exempt

Cost Difference: $0 | Est Total Cost: $7,490,790 | Open to Traffic: 2023

	PE	RW	CON	PRIOR	20/21	21/22	22/23	23/24	24/25 BEYOND	TOTAL
Loc Funds - Agency			$114,790		$114,790					$114,790
Loc Funds - City Funds			$2,173,000		$2,173,000					$2,173,000
Loc Funds - Developer Fees			$320,000		$320,000					$320,000
RTMF (Regional Transportation Mitigation Fee)			$4,883,000		$4,883,000					$4,883,000
TOTAL			**$7,490,790**		**$7,490,790**					**$7,490,790**

Lead Agency: Huron, City of

FRE020135 (Ver16) — ADOPTION: 20-00

Project Title: Lassen Avenue Traffic Signals
Project Description: In Huron - Install Traffic Signals on Lassen Avenue at 4th and 9th Streets.

CTIPS_ID:20300000022

Sys: Local | Rt: | Model #: | CI:N | Exempt Category: All Projects - Intersection signalization projects at individual intersections.

Cost Difference: $0 | Est Total Cost: $450,900 | Open to Traffic: 2018

	PE	RW	CON	PRIOR	20/21	21/22	22/23	23/24	24/25 BEYOND	TOTAL
CMAQ - Congestion Mitigation	$72,600	$30,000	$278,800	$102,600				$278,800		$381,400
Loc Funds - City Funds	$9,400	$3,900	$38,400	$13,300				$38,400		$51,700
RSTP - STP Lifeline			$17,800					$17,800		$17,800
TOTAL	**$82,000**	**$33,900**	**$335,000**	**$115,900**				**$335,000**		**$450,900**

Lead Agency: Huron, City of

FRE150008 (Ver8) — ADOPTION: 20-00

Project Title: Lassen Avenue Union Pacific Railroad Crossing Sidewalks
Project Description: Lassen Avenue (SR 269) to UPRR crossing between 9th Street and 10th Street; Construct pedestrian sidewalks
Toll Cred Comment: TOLL CREDITS OF $15,485 WILL BE USED TO MATCH FY20 FEDERAL FUNDS FOR THE CONSTRUCTION PHASE, TOLL CREDITS OF $8,144 WILL BE USED TO MATCH FY16 FEDERAL FUNDS FOR THE PRELIMINARY ENGINEERING PHASE, TOLL CREDITS OF $4,588 WILL BE USED TO MATCH FY20 FEDERAL FUNDS FOR THE PRELIMINARY ENGINEERING PHASE

CALTRANS_FED_ID:5305016, CALTRANS_FED_ID:STP

Sys: Local | Rt: | Model #: | CI:N | Exempt Category: Air Quality - Bicycle and pedestrian facilities.

Cost Difference: $40,000 | Est Total Cost: $246,000 | Open to Traffic:

	PE	RW	CON	PRIOR	20/21	21/22	22/23	23/24	24/25 BEYOND	TOTAL
RSTP - STP Lifeline	$48,143		$15,484	$63,627						$63,627
RSTP - STP Regional	$62,857		$119,516	$182,373						$182,373
TOTAL	**$111,000**		**$135,000**	**$246,000**						**$246,000**

Lead Agency: Kerman, City of

FRE170009 (Ver1) - VIRTUAL LUMP SUM — ADOPTION: 20-00

Project Title: FRE170009 - Grouped Projects for Pavement Resurfacing and/or Rehabilitation (Kerman)
Project Description: Projects are consistent with 40 CFR Part 93.126 Exempt Tables 2 and Table 3 Categories-Pavement Resurfacing

Sys: | Rt: | Model #: | CI:N | Exempt Category: Safety - Pavement resurfacing and/or rehabilitation.

Cost Difference: $564,000 | Est Total Cost: | Open to Traffic:

	PE	RW	CON	PRIOR	20/21	21/22	22/23	23/24	24/25 BEYOND	TOTAL
Loc Funds - City Funds			$295,021		$5,162	$289,859				$295,021
RSTP - STP Lifeline			$268,979		$39,838	$229,141				$268,979
TOTAL			**$564,000**		**$45,000**	**$519,000**				**$564,000**

Lead Agency: Kerman, City of

FRE170007 (Ver1) - VIRTUAL LUMP SUM — ADOPTION: 20-00

Project Title: FRE170007 - Grouped Projects for Non Capacity Widening (no additonal travel lanes) - Kerman
Project Description: Projects are consistent with 40 CFR Part 93.126 Exempt Tables 2 and Table 3 categories - Non Capacity widening narrow pavements or reconstructing bridges (no additional travel lanes).

Sys: | Rt: | Model #: | CI:N | Exempt Category: Safety - Non capacity widening or bridge reconstruction.

Cost Difference: $385,000 | Est Total Cost: | Open to Traffic:

	PE	RW	CON	PRIOR	20/21	21/22	22/23	23/24	24/25 BEYOND	TOTAL
Loc Funds - City Funds			$44,300	$15,400	$28,900					$44,300
RSTP - STP Regional			$340,700	$118,100	$222,600					$340,700
TOTAL			**$385,000**	**$133,500**	**$251,500**					**$385,000**

Lead Agency: Kingsburg, City of

FRE170020 (Ver1) - VIRTUAL LUMP SUM — ADOPTION: 20-00

Project Title: FRE170020 - Grouped Projects for Bicycle and Pedestrian Facilities in City of Kingsburg
Project Description: Projects are consistent with 40 CFR Part 93.126 Exempt Tables 2 and Table 3 categories - Bicycle and pedestrian facilities (both motorized and Non-motorized)

Sys: | Rt: | Model #: | CI:N | Exempt Category: Air Quality - Bicycle and pedestrian facilities.

Cost Difference: $967,817 | Est Total Cost: | Open to Traffic:

	PE	RW	CON	PRIOR	20/21	21/22	22/23	23/24	24/25 BEYOND	TOTAL
CMAQ - Congestion Mitigation Lifeline			$99,980	$96,650		$3,330				$99,980
CMAQ - Congestion Mitigation Regional			$769,906	$151,188	$34,476	$584,242				$769,906
Loc Funds - Agency			$1,508	$1,508						$1,508
Loc Funds - City Funds			$66,849	$15,213	$2,524	$49,112				$66,849
Loc Funds - Local Transportation Funds			$29,574	$4,375		$25,199				$29,574
TOTAL			**$967,817**	**$268,934**	**$37,000**	**$661,883**				**$967,817**

Lead Agency: Orange Cove, City of

FRE190005 (Ver2) — ADOPTION: 20-00

Project Title: E. Railroad Ave Culvert Replacement — CTIPS_ID:20300000977
Project Description: East Railroad Ave from Thirds St to 200' West; Replace existing culverts, construct paving and install storm drain pipeline

Sys: Local | Rt: | Model #: | CI:N | Exempt Category: Safety - Pavement resurfacing and/or rehabilitation.

Cost Difference: $0 | Est Total Cost: $135,600 | Open to Traffic:

	PE	RW	CON	PRIOR	20/21	21/22	22/23	23/24	24/25 BEYOND	TOTAL
Loc Funds - City Funds	$1,400		$14,200	$1,400				$14,200		$15,600
RSTP - STP Lifeline	$10,600		$109,400	$10,600				$109,400		$120,000
TOTAL	**$12,000**		**$123,600**	**$12,000**				**$123,600**		**$135,600**

Lead Agency: Parlier, City of

FRE170014(Ver1) - VIRTUAL LUMP SUM **ADOPTION: 20-00**

Project Title: FRE170014 - Grouped Projects for Bicycle and Pedestrian Facilities in City of Parlier
Project Description: Projects are consistent with 40 CFR Part 93.126 Exempt Tables 2 and Table 3 categories - Bicycle and pedestrian facilities (both motorized and Non-motorized)

Sys: Rt: Model #: CI:N Exempt Category: Air Quality - Bicycle and pedestrian facilities.

Cost Difference: $673,432 Est Total Cost: Open to Traffic:

	PE	RW	CON	PRIOR	20/21	21/22	22/23	23/24	24/25 BEYOND	TOTAL
CMAQ - Congestion Mitigation Lifeline			$210,111		$210,111					$210,111
CMAQ - Congestion Mitigation Regional			$386,067	$38,500	$347,567					$386,067
Loc Funds - Local Transportation Funds			$77,254	$5,000	$72,254					$77,254
TOTAL			**$673,432**	**$43,500**	**$629,932**					**$673,432**

Lead Agency: Reedley, City of

FRE170015(Ver1) - VIRTUAL LUMP SUM **ADOPTION: 20-00**

Project Title: FRE170015 - Grouped Projects for Bicycle and Pedestrian Facilities in City of Reedley
Project Description: Projects are consistent with 40 CFR Part 93.126 Exempt Tables 2 and Table 3 categories - Bicycle and pedestrian facilities (both motorized and Non-motorized)

Sys: Rt: Model #: CI:N Exempt Category: Air Quality - Bicycle and pedestrian facilities.

Cost Difference: $456,400 Est Total Cost: Open to Traffic:

	PE	RW	CON	PRIOR	20/21	21/22	22/23	23/24	24/25 BEYOND	TOTAL
CMAQ - Congestion Mitigation Lifeline			$404,051	$206,667		$197,384				$404,051
Loc Funds - City Funds			$52,349	$26,776		$25,573				$52,349
TOTAL			**$456,400**	**$233,443**		**$222,957**				**$456,400**

Lead Agency: Reedley, City of

FRE190012 (Ver2) — ADOPTION: 20-00

Project Title: Reedley CNG Street Sweeper Replacement
Project Description: Purchase 1 CNG Street Sweeper
Toll Cred Comment: TOLL CREDITS OF $39,875 WILL BE USED TO MATCH FY24 FEDERAL FUNDS FOR THE CONSTRUCTION PHASE

CTIPS_ID:20300000978

Sys: Transit | Rt: | Model #: | CI:N | Exempt Category: Mass Transit - Purchase of support vehicles.

Cost Difference: $0 | Est Total Cost: $347,641 | Open to Traffic:

	PE	RW	CON	PRIOR	20/21	21/22	22/23	23/24	24/25 BEYOND	TOTAL
CMAQ - Congestion Mitigation Lifeline			$39,875					$39,875		$39,875
CMAQ - Congestion Mitigation Regional			$307,766					$307,766		$307,766
TOTAL			**$347,641**					**$347,641**		**$347,641**

Lead Agency: Reedley, City of

FRE130016 (Ver9) — ADOPTION: 20-00

Project Title: Manning Avenue Reconstruction/Overlay from I St to Buttonwillow
Project Description: Manning Avenue from I Street to Buttonwillow Avenue; overlay and slurry seal pavement, traffic signal retrofit and synchronization, medians, lighting, bike lanes, sidewalks and ramps, landscaping, signage, and striping. 3-stage project: Stage 1, I Street to Frankwood Ave, Stage 2: Frankwood to Columbia, Stage 3: Columbia to Buttonwillow
Toll Cred Comment: TOLL CREDITS OF $22,940 WILL BE USED TO MATCH FY19 FEDERAL FUNDS FOR THE ROW PHASE, TOLL CREDITS OF $26,827 WILL BE USED TO MATCH FY17 FEDERAL FUNDS FOR THE PRELIMINARY ENGINEERING PHASE

CALTRANS_FED_ID:STPL-5216(050), CALTRANS_FED_ID:STP

Sys: Local | Rt: | Model #: 1132 | CI:N | Exempt Category: Safety - Pavement resurfacing and/or rehabilitation.

Cost Difference: $0 | Est Total Cost: $6,361,769 | Open to Traffic:

	PE	RW	CON	PRIOR	20/21	21/22	22/23	23/24	24/25 BEYOND	TOTAL
Loc Funds - City Funds	$385,200	$75,000	$2,108,100	$2,568,300						$2,568,300
Measure C - Local	$9,336		$394,806	$213,354		$190,788				$404,142
RSTP - STP Lifeline			$544,747	$344,697		$200,050				$544,747
RSTP - STP Regional	$305,941	$200,000	$2,338,639	$1,572,057		$1,272,523				$2,844,580
TOTAL	**$700,477**	**$275,000**	**$5,386,292**	**$4,698,408**		**$1,663,361**				**$6,361,769**

Lead Agency: Sanger, City of

FRE150059(Ver1) - VIRTUAL LUMP SUM **ADOPTION: 20-00**

Project Title: FRE150059 - Grouped Projects for Bicycle and Pedestrian Facilities in City of Sanger
Project Description: Projects are consistent with 40 CFR Part 93.126 Exempt Tables 2 and Table 3 categories - Bicycle and pedestrian facilities (both motorized and Non-motorized)

Sys: Rt: Model #: CI:N Exempt Category: Air Quality - Bicycle and pedestrian facilities.

Cost Difference: $2,225,000 Est Total Cost: Open to Traffic:

	PE	RW	CON	PRIOR	20/21	21/22	22/23	23/24	24/25 BEYOND	TOTAL
CMAQ - Congestion Mitigation Lifeline			$666,464	$50,540	$421,924		$194,000			$666,464
CMAQ - Congestion Mitigation Regional			$986,400	$93,000	$377,400	$190,000	$326,000			$986,400
Loc Funds - City Funds			$47,755	$5,460	$42,295					$47,755
Loc Funds - Local Transportation Funds			$118,381	$17,500	$100,881					$118,381
Measure C - Local			$406,000				$406,000			$406,000
TOTAL			**$2,225,000**	**$166,500**	**$942,500**	**$190,000**	**$926,000**			**$2,225,000**

Lead Agency: Various Agencies

FRE150045 (Ver1) - VIRTUAL LUMP SUM — ADOPTION: 20-00

Project Title: FRE150045 - Grouped Projects for Bicycle and Pedestrian Facilities and Plans funded with Active Transportation Program (ATP) Funding
Project Description: Projects are consistent with 40 CFR Part 93.126 Exempt Tables 2 and Table 3 categories - Bicycle and pedestrian facilities (both motorized and non-motorized)

Sys: | Rt: | Model #: | CI:N | Exempt Category: Air Quality - Bicycle and pedestrian facilities.

Cost Difference: $11,015,000 | Est Total Cost: | Open to Traffic:

	PE	RW	CON	PRIOR	20/21	21/22	22/23	23/24	24/25 BEYOND	TOTAL
ATP - R			$5,228,000	$166,000	$1,655,000	$1,721,000	$1,686,000			$5,228,000
ATP - SB1			$1,726,000	$438,000	$1,288,000					$1,726,000
CMAQ - Congestion Mitigation Lifeline			$869,762		$869,762					$869,762
Loc Funds - County Funds			$1,119,000			$1,119,000				$1,119,000
Loc Funds - Local Transportation Funds			$583,119	$31,000	$528,119		$24,000			$583,119
Measure C - Local			$1,489,119	$29,000	$288,119	$954,000	$218,000			$1,489,119
TOTAL			**$11,015,000**	**$664,000**	**$4,629,000**	**$3,794,000**	**$1,928,000**			**$11,015,000**

Lead Agency: Various Agencies

FRE170001 (Ver1) - VIRTUAL LUMP SUM — ADOPTION: 20-00

Project Title: FRE170001 - Grouped Projects for Bicycle and Pedestrian Facilities and Plans funded with Statewide Small Urban/Rural Active Transportation Program (ATP) Funding
Project Description: Projects are consistent with 40 CFR Part 93.126 Exempt Tables 2 and Table 3 categories - Bicycle and pedestrian facilities (both motorized and non-motorized)

Sys: | Rt: | Model #: | CI:N | Exempt Category: Air Quality - Bicycle and pedestrian facilities.

Cost Difference: $4,892,000 | Est Total Cost: | Open to Traffic:

	PE	RW	CON	PRIOR	20/21	21/22	22/23	23/24	24/25 BEYOND	TOTAL
ATP - S			$2,797,000	$144,000	$1,097,000	$1,556,000				$2,797,000
Loc Funds - Local Transportation Funds			$160,000	$18,000	$142,000					$160,000
Measure C - Local			$1,935,000			$1,935,000				$1,935,000
TOTAL			**$4,892,000**	**$162,000**	**$1,239,000**	**$3,491,000**				**$4,892,000**

Lead Agency: Various Agencies

FRE170011 (Ver1) - VIRTUAL LUMP SUM — ADOPTION: 20-00

Project Title: FRE170011 - Grouped Projects for Purchase of new buses to replace existing vehicles - School Buses
Project Description: Projects are consistent with 40 CFR Part 93.126 Exempt Tables 2 and Table 3 categories - Purchase of new buses and rail cars to replace existing vehicles or for minor expansions of the fleet

Sys: | Rt: | Model #: | CI:N | Exempt Category: Mass Transit - Purchase new buses and rail cars to replace exist.

Cost Difference: $1,962,340 | Est Total Cost: | Open to Traffic:

	PE	RW	CON	PRIOR	20/21	21/22	22/23	23/24	24/25	BEYOND	TOTAL
CMAQ - Congestion Mitigation Regional			$1,737,260					$1,737,260			$1,737,260
Loc Funds - Agency			$225,080					$225,080			$225,080
TOTAL			**$1,962,340**					**$1,962,340**			**$1,962,340**

Lead Agency: Various Agencies

FRE190006 (Ver1) - VIRTUAL LUMP SUM — ADOPTION: 20-00

Project Title: FRE190006 - Grouped Projects for Safety Improvements - Various Agencies (Traffic Signals)
Project Description: Projects are consistent with 40 CFR Part 93.126 Exempt Tables 2 and Table 3 categories- Intersection signalization projects at individual intersections

Sys: | Rt: | Model #: | CI:N | Exempt Category: Other - Intersection signalization projects.

Cost Difference: $6,586,850 | Est Total Cost: | Open to Traffic:

	PE	RW	CON	PRIOR	20/21	21/22	22/23	23/24	24/25	BEYOND	TOTAL
CMAQ - Congestion Mitigation Lifeline			$108,586					$108,586			$108,586
CMAQ - Congestion Mitigation Regional			$4,089,691	$692,159	$182,222	$2,575,236		$640,074			$4,089,691
Loc Funds - City Funds			$1,391,308					$123,100	$47,408	$1,220,800	$1,391,308
Loc Funds - County Funds			$845,518			$845,518					$845,518
Loc Funds - Local Transportation Funds			$151,747	$15,599	$9,978	$126,170					$151,747
TOTAL			**$6,586,850**	**$707,758**	**$192,200**	**$3,546,924**		**$871,760**	**$47,408**	**$1,220,800**	**$6,586,850**

Lead Agency: Various Agencies

FRE190008(Ver1) - VIRTUAL LUMP SUM **ADOPTION: 20-00**

Project Title: FRE190008 - Grouped Projects for Bicycle and Pedestrian Facilities - Various Agencies
Project Description: Projects are consistent with 40 CFR Part 93.126 Exempt Tables 2 and Table 3 categories - Bicycle and pedestrian facilities (both motorized and Non-motorized)

Sys: Rt: Model #: CI:N Exempt Category: Air Quality - Bicycle and pedestrian facilities.

Cost Difference: $2,892,821 Est Total Cost: Open to Traffic:

	PE	RW	CON	PRIOR	20/21	21/22	22/23	23/24	24/25 BEYOND	TOTAL
CMAQ - Congestion Mitigation			$168,740				$168,740			$168,740
CMAQ - Congestion Mitigation Lifeline			$371,098	$172,394	$24,246	$107,676	$66,782			$371,098
CMAQ - Congestion Mitigation Regional			$2,183,936	$41,569	$840,422	$303,835	$998,110			$2,183,936
Loc Funds - City Funds			$20,373	$6,422		$13,951				$20,373
Measure C - Local			$148,674		$24,913	$39,365	$84,396			$148,674
TOTAL			**$2,892,821**	**$220,385**	**$889,581**	**$464,827**	**$1,318,028**			**$2,892,821**

Lead Agency: Various Agencies

FRE190011 (Ver1) - VIRTUAL LUMP SUM — ADOPTION: 20-00

Project Title: FRE190011 - Grouped Projects for Pavement Resurfacing and/or Rehab - Alley/Road Paving - Various Agencies
Project Description: Projects are consistent with 40 CFR Part 93.126 Exempt Table 2 Category - Pavement Resurfacing and/or rehabilitation

Sys: | Rt: | Model #: | CI:N | Exempt Category: Safety - Pavement resurfacing and/or rehabilitation.

Cost Difference: $3,044,256 | Est Total Cost: | Open to Traffic:

	PE	RW	CON	PRIOR	20/21	21/22	22/23	23/24	24/25 BEYOND	TOTAL
CMAQ - Congestion Mitigation Lifeline			$319,380	$3,214	$45,163	$182,691	$88,312			$319,380
CMAQ - Congestion Mitigation Regional			$2,561,818	$24,700	$377,445	$1,659,245	$500,428			$2,561,818
Loc Funds - City Funds			$17,251		$2,523	$14,728				$17,251
Loc Funds - Local Transportation Funds			$54,219		$5,810	$48,409				$54,219
Measure C - Local			$91,588		$9,165	$82,423				$91,588
TOTAL			**$3,044,256**	**$27,914**	**$440,106**	**$1,987,496**	**$588,740**			**$3,044,256**

Lead Agency: Various Agencies

FRE190021 (Ver1) - VIRTUAL LUMP SUM — ADOPTION: 20-00

Project Title: FRE190021 - Grouped Projects for Intersection Channelization Projects
Project Description: Projects are consistent with 40 CFR Part 93.126 Exempt Tables 2 and Table 3 categories- Intersection channelization projects at individual intersections

Sys: | Rt: | Model #: | CI:N | Exempt Category: Other - Intersection channelization projects.

Cost Difference: $1,017,000 | Est Total Cost: | Open to Traffic:

	PE	RW	CON	PRIOR	20/21	21/22	22/23	23/24	24/25 BEYOND	TOTAL
CMAQ - Congestion Mitigation Regional			$900,350			$110,662	$44,265	$745,423		$900,350
Loc Funds - City Funds			$116,650			$14,338	$5,735	$96,577		$116,650
TOTAL			**$1,017,000**			**$125,000**	**$50,000**	**$842,000**		**$1,017,000**

Lead Agency: Various Agencies

FRE150053 (Ver1) - VIRTUAL LUMP SUM — ADOPTION: 20-00

Project Title: FRE150053 - Grouped Projects for Purchase of new buses and rail cars to replace existing vehicles or for minor expansions of the fleet
Project Description: Scope: Projects are consistent with 40 CFR Part 93.126 Exempt Tables 2 and Table 3 categories - Purchase of new buses and rail cars to replace existing vehicles or for minor expansions of the fleet

Sys: | Rt: | Model #: | CI:N | Exempt Category: Mass Transit - Purchase new buses and rail cars to replace exist.

Cost Difference: $4,789,100 | Est Total Cost: | Open to Traffic:

	PE	RW	CON	PRIOR	20/21	21/22	22/23	23/24	24/25 BEYOND	TOTAL
FTA Funds - 5310 Elderly & Disabilities			$1,261,185		$571,479	$689,706				$1,261,185
FTA Funds - 5311 - Non Urbanized			$3,355,334		$3,355,334					$3,355,334
Loc Funds - City Funds			$172,581			$172,581				$172,581
TOTAL			**$4,789,100**		**$3,926,813**	**$862,287**				**$4,789,100**

Lead Agency: Various Agencies

FRE040501 (Ver1) - VIRTUAL LUMP SUM — ADOPTION: 20-00

Project Title: FRE040501 - Grouped Projects for Bridge Rehabilitation and Reconstruction-HBP Program
Project Description: Projects are consistent with 40 CFR Part 93.126 Exempt Tables 2 categories-Widening narrow pavements or reconstructing bridges (no additional travel lanes).

Sys: | Rt: | Model #: | CI:N | Exempt Category: Safety - Non capacity widening or bridge reconstruction.

Cost Difference: $85,507,200 | Est Total Cost: | Open to Traffic:

	PE	RW	CON	PRIOR	20/21	21/22	22/23	23/24	24/25 BEYOND	TOTAL
Loc Funds - Agency			$172,050	$147,791		$573			$23,686	$172,050
Loc Funds - City Funds			$1,320,369	$180,046	$2,753	$107,565			$1,030,005	$1,320,369
Loc Funds - County Funds			$3,774,006	$911,132	$1,294,619	$72,605			$1,495,650	$3,774,006
Loc Funds - Local Transportation Funds - Advance Construction				$2,729,658	$7,262,723				$-9,992,381	
Local HBRR - Highway Bridge Program			$80,240,775	$19,434,203	$3,624,905	$2,018,057	$1,595,000	$88,000	$53,480,610	$80,240,775
TOTAL			**$85,507,200**	**$23,402,830**	**$12,185,000**	**$2,198,800**	**$1,595,000**	**$88,000**	**$46,037,570**	**$85,507,200**

Lead Agency: Various Agencies

FRE070701 (Ver1) - VIRTUAL LUMP SUM — ADOPTION: 20-00

Project Title: FRE070701 - Grouped Projects for Railroad/Highway Crossing
Project Description: Projects are consistent with 40 CFR Part 93.126 Exempt Tables 2 categories-railroad/highway crossing

Sys: Rt: Model #: CI:N Exempt Category: Safety - Railroad/highway crossing.

Cost Difference: $2,766,000 Est Total Cost: Open to Traffic:

	PE	RW	CON	PRIOR	20/21	21/22	22/23	23/24	24/25 BEYOND	TOTAL
Local Rail - Railway-Highway Crossings			$2,766,000	$829,800	$1,936,200					$2,766,000
TOTAL			**$2,766,000**	**$829,800**	**$1,936,200**					**$2,766,000**

Lead Agency: Various Agencies

FRE130065 (Ver1) - VIRTUAL LUMP SUM — ADOPTION: 20-00

Project Title: FRE130065 - Grouped Projects for Pavement Resurfacing and/or Rehabilitation - Various Agencies
Project Description: Projects are consistent with 40 CFR Part 93.126 Exempt Tables 2 and Table 3 categories - Pavement resurfacing and/or rehabilitation

Sys: Rt: Model #: CI:N Exempt Category: Safety - Pavement resurfacing and/or rehabilitation.

Cost Difference: $7,466,971 Est Total Cost: Open to Traffic:

	PE	RW	CON	PRIOR	20/21	21/22	22/23	23/24	24/25 BEYOND	TOTAL
Loc Funds - City Funds			$554,783	$50,022	$213,422	$291,339				$554,783
Loc Funds - Local Transportation Funds			$18,851		$18,851					$18,851
Measure C - Local			$80,612		$9,658	$70,954				$80,612
RSTP - STP Lifeline			$1,998,292	$124,047	$415,308	$834,837	$624,100			$1,998,292
RSTP - STP Regional			$4,814,433	$312,031	$2,569,141	$1,933,261				$4,814,433
TOTAL			**$7,466,971**	**$486,100**	**$3,226,380**	**$3,130,391**	**$624,100**			**$7,466,971**

Page intentionally left blank.

GROUPED PROJECT LISTING

Page intentionally left blank.

2021 FTIP UPDATE
GROUPED PROJECT LISTING
1/28/2021
DOLLARS IN $1,000

							FEDERAL FUNDS								
AGENCY	**PROJECT CATEGORY**	**FTIP**	**PROJECT ID #**	**GROUPED LIST PROJECT #**	**PROJECT TITLE**	**PROJECT DESCRIPTION**	**PRIOR**	**FY20/21**	**FY21/22**	**FY22/23**	**FY23/24**	**FUTURE**	**TOTAL LOCAL**	**TOTAL FED**	**TOTAL COST**
Fresno, City of	CMAQ	'20-00	FRE020133	LSTMP481	Shields Avenue Bankside Trail	Southside of Shields from Fresno Street to First Street; bankside trail (Segment 2)	$88	$878	$0	$0	$0	$0	$674	$966	$1,640
Fresno, City of	CMAQ	'20-00	FRE020133	LSTMP536	Herndon Canal Metro Trail from Shields to McKinley	Along Herndon Canal from Shields Ave to McKinley Ave. Pedestrian and cycle trail, including benching and landscaping. (Segment 3)	$150	$1,972	$0	$0	$0	$0	$249	$2,122	$2,371
Fresno, City of	CMAQ	'20-00	FRE020133	LSTMP537	Clovis Ave Metro Trail from McKinley to Dayton Ave	Clovis Avenue from Shields Ave to McKinley Ave. Pedestrian and cycle trail, including benching and landscaping. (Segment 5)	$596	$1,621	$0	$0	$0	$0	$287	$2,217	$2,504
TOTAL FRE020133 - FRESNO TRAILS							**$834**	**$4,471**	**$0**	**$0**	**$0**	**$0**	**$1,210**	**$5,305**	**$6,515**
Fresno, City of	CMAQ	'20-00	FRE020134	LSTMP640	Tulare Complete Streets - 6th to Cedar	Tulare from 6th to Cedar; Class II bike lanes, sidewalks, curb, gutter, curb ramps and streetlights.	$237	$0	$1,907	$0	$0	$0	$442	$2,144	$2,586
Fresno, City of	CMAQ	'20-00	FRE020134	LSTMP720	Blackstone Ave - McKinely to Shields: Smart Mobility Project	Blackstone: McKinley to Shields; Class IV protected bike lane, traffic calming, curb ramp and median nose recon, bus stop platforms, signing and striping.	$0	$136	$0	$90	$1,567	$0	$262	$1,793	$2,055
TOTAL FRE020134 - FRESNO BIKE PED							**$237**	**$136**	**$1,907**	**$90**	**$1,567**	**$0**	**$704**	**$3,937**	**$4,641**
Clovis, City of	HES/HSIP	'20-00	FRE040401	LSTMP666	Clovis Pedestrian Signalization Upgrades	In the City of Clovis at Twenty-nine (29) different intersections; Install pedestrian push button systems and pedestrian countdown modules. (TC)	$0	$338	$0	$0	$0	$0	$0	$338	$338
Fresno County	HES/HSIP	'20-00	FRE040401	LSTMP670	Ashlan/Palm Intersection - Signal Upgrades	At the intersection of Ashlan Ave. and Palm Ave; Upgrade existing 2-phase fixed timed traffic signal to 8-phase to include, but not limited to, left-turn phasing, larger vehicle heads, and new 2070 controller. (TC)	$0	$0	$239	$0	$0	$717	$0	$956	$956
Fresno, City of	HES/HSIP	'20-00	FRE040401	LSTMP487	Chestnut and Shields Left-Turn Phasing	Intersection of Chestnut Avenue and Shields Avenue; Installation of protected left-turn phasing	$34	$0	$437	$0	$0	$0	$116	$472	$588
Fresno, City of	HES/HSIP	'20-00	FRE040401	LSTMP669	Fresno Pedestrian Signalization Upgrades - 25 Intersections	In the City of Fresno at twenty-five (25) signalized intersections (Fresno Street crossings at Thomas and San Jose; the intersection of Fresno and R Street (east/west), the intersection of Fresno and Clinton and various intersections along Fresno from B Street to Friant Road); Install two HAWK signals, two protected left turn signals and upgrade pedestrian countdown equipment.	$0	$0	$545	$0	$0	$0	$8	$545	$553
Kingsburg, City of	HES/HSIP	'20-00	FRE040401	LSTMP582	Sierra St at Bethel Ave Single Lane Roundabout	Intersection of Sierra St (Conejo Ave) at Bethel Ave; Construct a single lane roundabout. (TC)	$0	$0	$1,297	$0	$0	$0	$0	$1,297	$1,297
TOTAL FRE040401 - HIGHWAY SAFETY IMPROVEMENT PROGRAM PROJECTS							**$34**	**$338**	**$2,518**	**$0**	**$0**	**$717**	**$124**	**$3,608**	**$3,732**
Clovis, City of	HBP	'20-00	FRE040501	LSTMP492	BRIDGE NO. PM00125, Bridge Preventative Maintenance Program (BPMP), various bridges in the City of Clovis.	BRIDGE NO. PM00125, Bridge Preventative Maintenance Program (BPMP), various bridges in the City of Clovis. See Caltrans Local Assistance HBP web site for backup list of bridges.	$4	$0	$0	$0	$0	$3	$1	$7	$8
Fresno County	HBP	'20-00	FRE040501	LSTMP032	Bridge Preventative Maintenance Program	PM00009, Bridge Preventative maintenance Program, various locations. See Caltrans Local Assistance HBP web site for backup list of bridges.	$3,825	$0	$493	$0	$0	$6,527	$1,405	$10,845	$12,250
Fresno County	HBP	'20-00	FRE040501	LSTMP281	Bridge No. 42C0074 Lane replacement-Nees Ave over Delta-Mendota Canal	Bridge NO. 42C0074, W Nees Ave., Over Delta - Medonta Canal, East of Douglas. Replace deficient 2 lane bridge with new 2 lane bridge.	$859	$0	$0	$0	$0	$3,225	$529	$4,084	$4,613

GROUPED PROJECT LISTING
1/28/2021
DOLLARS IN $1,000

							FEDERAL FUNDS								
AGENCY	**PROJECT CATEGORY**	**FTIP**	**PROJECT ID #**	**GROUPED LIST PROJECT #**	**PROJECT TITLE**	**PROJECT DESCRIPTION**	**PRIOR**	**FY20/21**	**FY21/22**	**FY22/23**	**FY23/24**	**FUTURE**	**TOTAL LOCAL**	**TOTAL FED**	**TOTAL COST**
Fresno County	HBP	'20-00	FRE040501	LSTMP283	Replace bridge #42C0343-E McKinley Ave. over Fresno Canal	Bridge No. 42C0343, E McKinley Ave., over Fresno Canal, 0.8 MI East of Academy Ave. Replace deficient 2 lane timber bridge with new 2 lane bridge. Toll credits programmed for PE, RW, and CON.	$425	$2,224	$0	$0	$0	$0	$0	$2,648	$2,648
Fresno County	HBP	'20-00	FRE040501	LSTMP284	Replace bridge #42C0413-E Lincoln Ave. Over Travers Creek	Bridge No. 42C0413, E Lincoln Ave. Over Travers Creek, 0.5 MI East Of Alta Ave. Replace deficient 2 lane timber bridge with new 2 lane concrete slab bridge." Toll credits programmed for PE, RW, and CON.	$360	$370	$0	$0	$0	$1,400	$0	$2,130	$2,130
Fresno County	HBP	'20-00	FRE040501	LSTMP285	Replace bridge #42C0417-E Parlier Ave. Over Travers Creek	Bridge No. 42C0417, E. Parlier Ave. Over Travers Creek , 0.2 MI E Englehart Ave. Replace deficient 2 lane bridge with new 2 lane bridge. Toll credits programmed for PE, RW, and CON.	$360	$120	$0	$0	$0	$1,100	$0	$1,580	$1,580
Fresno County	HBP	'20-00	FRE040501	LSTMP411	BRIDGE NO. 42C0066, W Manning Ave, Over James Bypass Overflow, 3.8 Miles West of SR145	BRIDGE NO. 42C0066, W Manning Ave, Over James Bypass Overflow, 3.8 Miles West of SR 145. Replace structurally deficient two lane bridge with standard two lane bridge.	$664	$0	$0	$0	$0	$4,573	$679	$5,237	$5,916
Fresno County	HBP	'20-00	FRE040501	LSTMP412	BRIDGE NO. 42C0067, W Manning Ave Over James Bypass Overlfow, 3.2 Miles E of Colorado	BRIDGE NO. 42C0067, W Manning Ave Over James Bypass Overlfow, 3.2 Miles East of Colorado. Replace two lane bridge and two lane bridge.	$521	$0	$0	$0	$0	$2,194	$352	$2,715	$3,067
Fresno County	HBP	'20-00	FRE040501	LSTMP413	BRIDGE NO. 42C0078, Lost Hills Ave, over Jacalitos Creek, Jacalitos Creek Rd	BRIDGE NO. 42C0078, Lost Hills Ave, over Jacalitos Creek, Jacalitos Creek Rd. Replace two lane structurally deficient bridge with standard two lane bridge. Toll credits programmed for PE, R/W, and CON.	$739	$0	$77	$0	$0	$4,200	$0	$5,016	$5,016
Fresno County	HBP	'20-00	FRE040501	LSTMP414	BRIDGE NO. 42C0270, Millerton Road, Over Little Dry Creek, 3.93 Miles East of Auberry Rd	BRIDGE NO. 42C0270, Millerton Road, Over Little Dry Creek, 3.93 Miles East of Auberry Rd. Replace two lane functionally obsolete bridge with standard two lane bridge. Toll credits programmed for PE, R/W, & CON.	$326	$0	$74	$400	$0	$2,346	$0	$3,146	$3,146
Fresno County	HBP	'20-00	FRE040501	LSTMP417	Replace Bridge No. 42C0099-Ennis Rd over Sand Creek, 0.3 Mi. S George Smith Rd	BRIDGE NO. 42C0099, ENNIS RD OVER SAND CREEK, 0.3 MIS GEORGE SMITH RD. Replace two lane bridge with two lane bridge. Toll credits programmed fro PE, ROW & CON.	$2,010	$680	$0	$0	$0	$0	$0	$2,690	$2,690
Fresno County	HBP	'20-00	FRE040501	LSTMP418	Replace Bridge No. 42C0134-Burrough Valley Rd Over Dry Creek	BRIDGE NO. 42C0134, BURROUGH VALLEY RD OVER DRY CREEK, JUST E/O TOLLHOUSE RD. Replace timber two lane bridge with two lane bridge.	$660	$0	$0	$0	$0	$2,833	$452	$3,493	$3,945
Fresno County	HBP	'20-00	FRE040501	LSTMP419	Replace Bridge No. 42C0276-Englehart Ave over Reedley Main Canal	BRIDGE NO. 42C0276, S ENGLEHART AVENUE OVER REEDLEY MAIN CANAL, 0.3 MILES NORTH OF AMERICAN AVENUE. Replace two lane bridge with two lane bridge. Toll credits programmed for PE, ROW, and CON.	$325	$85	$0	$1,195	$0	$0	$0	$1,605	$1,605
Fresno County	HBP	'20-00	FRE040501	LSTMP420	Replace Bridge No. 42C0289-N Frankwood Over Alta Main Canal	AVENUE OVER ALTA MAIN CANAL, 1.15 MI S OF PIEDRA ROAD. Replace two lane bridge with two lane bridge. Toll credits programmed for PE, ROW, and	$720	$0	$0	$0	$0	$2,789	$0	$3,509	$3,509
Fresno County	HBP	'20-00	FRE040501	LSTMP421	Replace Bridge No. 42C0317-Watts Valley Rd Over Watts Creek	BRIDGE NO. 42C0317, WATTS VALLEY RD OVER WATTS CREEK, 5.59 MI E/O PITTMAN HILL. Replace existing timber two lane bridge with two lane bridge. Toll credits programmed for PE, ROW, & CON.	$2,196	$126	$0	$0	$0	$0	$0	$2,322	$2,322

GROUPED PROJECT LISTING
1/28/2021
DOLLARS IN $1,000

							FEDERAL FUNDS								
AGENCY	**PROJECT CATEGORY**	**FTIP**	**PROJECT ID #**	**GROUPED LIST PROJECT #**	**PROJECT TITLE**	**PROJECT DESCRIPTION**	**PRIOR**	**FY20/21**	**FY21/22**	**FY22/23**	**FY23/24**	**FUTURE**	**TOTAL LOCAL**	**TOTAL FED**	**TOTAL COST**
Fresno County	HBP	'20-00	FRE040501	LSTMP422	Replace Bridge No. 42C0486-N Chateau Fresno Over Houghton Canal	BRIDGE NO. 42C0486, N CHATEAU FRESNO OVER HOUGHTON CANAL, 0.5 MI SOUTH OF BELMONT. Replace two lane bridge with two lane bridge. Toll credits programmed for PE, ROW, & CON.	$521	$0	$0	$0	$0	$1,952	$0	$2,473	$2,473
Fresno County	HBP	'20-00	FRE040501	LSTMP441	BRIDGE NO. 42C0090, S GOLDEN STATE BL, OVER FOWLER SWITCH CANAL, 0.2 MI OF DINUBA AVE.	BRIDGE NO. 42C0090, S GOLDEN STATE BL, OVER FOWLER SWITCH CANAL, 0.2 MI OF DINUBA AVE. Replace 4 lane bridge with 4 lane bridge.	$411	$0	$62	$0	$0	$2,020	$323	$2,493	$2,816
Fresno County	HBP	'20-00	FRE040501	LSTMP443	BRIDGE NO. 42C0001, NORTH FORK ROAD, OVER SAN JOAQUIN RIVER, 0.1 MI W/O FRIANT RD.	BRIDGE NO. 42C0001, NORTH FORK ROAD, OVER SAN JOAQUIN RIVER, 0.1 MI W/O FRIANT RD. Replace 2 lane bridge with 2 lane bridge.	$877	$0	$774	$0	$0	$7,032	$1,125	$8,683	$9,808
Fresno County	HBP	'20-00	FRE040501	LSTMP444	BRIDGE NO. 42C0038, E MANNING AVE, OVER FOWLER SWITCH CANAL, 1.0 MI W OF MCCALL AVE.	BRIDGE NO. 42C0038, E MANNING AVE, OVER FOWLER SWITCH CANAL, 1.0 MI W OF MCCALL AVE. Scour countermeasures project.	$97	$0	$5	$0	$0	$186	$37	$289	$326
Fresno County	HBP	'20-00	FRE040501	LSTMP446	BRIDGE NO. 42C0348, S QUALITY AVE OVER FOWLER SWITCH CANAL, 0.02 MI S OF SWITCH AVE.	BRIDGE NO. 42C0348, S QUALITY AVE OVER FOWLER SWITCH CANAL, 0.02 MI S OF SWITCH AVE. Scour countermeasure project. Toll credits programmed for PE, R/W, & CON.	$105	$0	$60	$0	$0	$185	$0	$350	$350
Fresno County	HBP	'20-00	FRE040501	LSTMP447	BRIDGE NO. 42C0445, E LINCOLN AVE, OVER FOWLER SWITCH CANAL, 0.5 MI E OF LEONARD AVE.	BRIDGE NO. 42C0445, E LINCOLN AVE, OVER FOWLER SWITCH CANAL, 0.5 MI E OF LEONARD AVE. Scour countermeasure project. Toll credits programmed for PE, R/W, & CON.	$105	$0	$6	$0	$0	$185	$0	$296	$296
Fresno County	HBP	'20-00	FRE040501	LSTMP448	BRIDGE NO. 42C0447, S LEONARD AVE, OVER FOWLER SWITCH CANAL, 0.7 MI S OF MANNING AVE.	BRIDGE NO. 42C0447, S LEONARD AVE, OVER FOWLER SWITCH CANAL, 0.7 MI S OF MANNING AVE. Scour countermeasure project. Toll credits programmed for PE, R/W, & CON.	$105	$0	$6	$0	$0	$185	$0	$296	$296
Fresno County	HBP	'20-00	FRE040501	LSTMP449	BRIDGE NO. 42C0448, S DE WOLF AVE, OVER FOWLER SWITCH CANAL, AT DINUBA AVE.	BRIDGE NO. 42C0448, S DE WOLF AVE, OVER FOWLER SWITCH CANAL, AT DINUBA AVE. Replace 2 lane bridge with 2 lane bridge. Toll credits programmed for PE, R/W, & CON.	$449	$0	$115	$0	$0	$2,070	$0	$2,634	$2,634
Fresno County	HBP	'20-00	FRE040501	LSTMP450	BRIDGE NO. 42C0557, ADAMS AVE, OVER FOWLER SWITCH CANAL, 0.33 MI W OF MCCALL AVE.	BRIDGE NO. 42C0557, ADAMS AVE, OVER FOWLER SWITCH CANAL, 0.33 MI W OF MCCALL AVE. Scour countermeasure project.	$93	$0	$5	$0	$0	$164	$34	$262	$296
Fresno County	HBP	'20-00	FRE040501	LSTMP493	BRIDGE NO. 42C0097, S EL DORADO AVE, OVER ARROYO PASAJERO, 2.0 MI NORTH OF JAYNE AVE.	BRIDGE NO. 42C0097, S EL DORADO AVE, OVER ARROYO PASAJERO, 2.0 MI NORTH OF JAYNE AVE. Replace 2 lane bridge with 2 lane bridge. Toll Credits programmed for PE, R/W & CON.	$610	$0	$285	$0	$88	$5,500	$0	$6,483	$6,483
Fresno County	HBP	'20-00	FRE040501	LSTMP651	Replace Bridge No. 42C0496 - N Del Rey over Fresno Canal	BRIDGE NO. 42C0496, N DEL REY AVE, OVER FRESNO CANAL, 0.5 MI SOUTH OF MCKINLEY. Replace 2 lane bridge with 2 lane bridge. Toll credits programmed for PE, ROW, & CON.	$515	$0	$0	$0	$0	$1,900	$0	$2,415	$2,415
Fresno, City of	HBP	'20-00	FRE040501	LSTMP442	BRIDGE NO. PM00116, Bridge Preventive Maintenance Program (BPMP)	BRIDGE NO. PM00116, Bridge Preventive Maintenance Program (BPMP), various bridges in the City of Fresno. See Caltrans Local Assistance HBP web site for backup list of bridges.	$411	$21	$51	$0	$0	$729	$157	$1,212	$1,369
Sanger, City of	HBP	'20-00	FRE040501	LSTMP494	BRIDGE NO. PM00127, Bridge Preventative Maintenance Program (BPMP), various bridges in the City of Sanger.	BRIDGE NO. PM00127, Bridge Preventative Maintenance Program (BPMP), various bridges in the City of Sanger. See Caltrans Local Assistance HBP web site for backup list of bridges.	$1,141	$0	$4	$0	$0	$183	$172	$1,328	$1,500
TOTAL FRE040501 - HIGHWAY BRIDGE PROGRAM PROJECTS							**$19,434**	**$3,626**	**$2,017**	**$1,595**	**$88**	**$53,481**	**$5,266**	**$80,241**	**$85,507**

GROUPED PROJECT LISTING
1/28/2021
DOLLARS IN $1,000

							FEDERAL FUNDS								
AGENCY	**PROJECT CATEGORY**	**FTIP**	**PROJECT ID #**	**GROUPED LIST PROJECT #**	**PROJECT TITLE**	**PROJECT DESCRIPTION**	**PRIOR**	**FY20/21**	**FY21/22**	**FY22/23**	**FY23/24**	**FUTURE**	**TOTAL LOCAL**	**TOTAL FED**	**TOTAL COST**
Caltrans	SHOPP	'20-00	FRE041001	LSTMP629	Hwy 168 Replace Irrigation Valves	In Fresno and Clovis, at various locations between Route 180/168 Separation and Shepherd Ave: Replace black potable water irrigation valves with purple scrubber valves for recycled irrigation water.	$530	$1,819	$0	$0	$0	$0	$0	$2,349	$2,349
Caltrans	SHOPP	'20-00	FRE041001	LSTMP714	Hwy 99 Irrigation System Upgrade: Jensen to Stanislaus	On Hwy 99 in the city of Fresno, from north of Jensen Ave to north of Stanislaus St Overcrossing; also on Routes 41, 168, and 180 at various locations. Upgrade existing irrigation system to use recycled water.	$0	$600	$1,001	$0	$15,320	$0	$0	$16,921	$16,921
TOTAL FRE041001 - SHOPP ROADSIDE PRESERVATION							**$530**	**$2,419**	**$1,001**	**$0**	**$15,320**	**$0**	**$0**	**$19,270**	**$19,270**
Caltrans	SHOPP	'20-00	FRE041001	LSTMP629	Hwy 168 Replace Irrigation Valves	In Fresno and Clovis, at various locations between Route 180/168 Separation and Shepherd Ave: Replace black potable water irrigation valves with purple scrubber valves for recycled irrigation water.	$530	$1,819	$0	$0	$0	$0	$0	$2,349	$2,349
TOTAL FRE070701 - 130 RAILROAD/HIGHWAY CROSSING							**$530**	**$1,819**	**$0**	**$0**	**$0**	**$0**	**$0**	**$2,349**	**$2,349**
Caltrans	SHOPP	'20-00	FRE071003	LSTMP588	Hwy 33 Bridge Rehab at Colony Main, Helm, and Poso Canal Bridges	Hwy 33 in Fresno County, at Colony Main Canal Bridge No. 42-0031, Helm Canal Bridge No. 42-0033 and Poso Canal Bridge NO. 42-0034; also in Kern County on Route 58 at Main Drain Canal Bridge No. 50-0013. Repair erosion, clean and encase piers in concrete.	$1,765	$0	$4,080	$0	$0	$0	$0	$5,845	$5,845
TOTAL FRE071003 - SHOPP BRIDGE REHABILITATION							**$1,765**	**$0**	**$4,080**	**$0**	**$0**	**$0**	**$0**	**$5,845**	**$5,845**
Caltrans	SHOPP	'20-00	FRE071004	LSTMP609	Replace/Upgrade Traffic Management System - Routes 41, 99, 168, 180 - Various Locations	In and near the city of Fresno, from 0.1 mile south of North Avenue to the Madera County line; also on Route 99 (PM 19.36 to PM 21.9), Route 168 (PM R0.2L/R to PM R9.7), and Route 180 (PM R58.55 to PM R59.85). Replace and upgrade existing communication elements for the Traffic Management System (TMS).	$2,593	$17,831	$0	$0	$0	$0	$0	$20,424	$20,424
Caltrans	SHOPP	'20-00	FRE071004	LSTMP625	Hwy 41 from Ashlan to Shaw; Construct NB Auxiliary Lane and add Lane to Shaw Offramp	Highway 41 near Fresno, from the northbound Ashlan Ave onramp to the northbound Shaw Av offramp; Construct northbound auxiliary lane and add an additional lane to the Shaw Avenue offramp.	$3,857	$0	$19,100	$0	$0	$0	$0	$22,957	$22,957
Caltrans	SHOPP	'20-00	FRE071004	LSTMP628	Repair Transportation Management System (TMS) Elements in Various Counties	In Fresno, Kern, Kings, Madera, and Tulare Counties, at various locations. Repair Transportation Management System (TMS) elements.	$1,310	$6,170	$0	$0	$0	$0	$0	$7,480	$7,480
TOTAL FRE071004 - SHOPP MOBILITY							**$7,760**	**$24,001**	**$19,100**	**$0**	**$0**	**$0**	**$0**	**$50,861**	**$50,861**
Caltrans	SHOPP	'20-00	FRE071007	LSTMP594	HWY 99 Rose to Merced - CRCP	Highway 99 in and near Selma and Fowler, from 0.1 south of Rose Avenue Undercrossing to Merced Street Undercrossing. Replace pavement with Continuous Reinforced Concrete Pavement (CRCP). Update curb ramps to meet current ADA standards.	$2,925	$92,500	$0	$0	$0	$0	$0	$95,425	$95,425
Caltrans	SHOPP	'20-00	FRE071007	LSTMP627	SR 198 Culvert Repair/Replacement at Various Locations	In Fresno County, on Route 198 at various locations. Improve drainage facilities by repairing or replacing culverts.	$6,860	$0	$0	$17,700	$0	$0	$0	$24,560	$24,560
Caltrans	SHOPP	'20-00	FRE071007	LSTMP652	SR 145 Pavement Rehab - Kamm to Manning	SR 145 Near Helm, from Kamm Ave to Manning Ave. Pavement rehabilitation.	$1,750	$9,000	$0	$0	$0	$0	$0	$10,750	$10,750
Caltrans	SHOPP	'20-00	FRE071007	LSTMP685	Hwy 5 Pavement Rehabilitation from Three Rocks to Panoche	Near Mendota, from north of Three Rocks Rd to south of Panoche Rd; Pavement rehabilitation, repair culverts and upgrade Transportation Management Systems (TMS) field elements.	$2,000	$1,510	$44,200	$0	$0	$0	$0	$47,710	$47,710

GROUPED PROJECT LISTING
1/28/2021
DOLLARS IN $1,000

							FEDERAL FUNDS								
AGENCY	**PROJECT CATEGORY**	**FTIP**	**PROJECT ID #**	**GROUPED LIST PROJECT #**	**PROJECT TITLE**	**PROJECT DESCRIPTION**	**PRIOR**	**FY20/21**	**FY21/22**	**FY22/23**	**FY23/24**	**FUTURE**	**TOTAL LOCAL**	**TOTAL FED**	**TOTAL COST**
Caltrans	SHOPP	'20-00	FRE071007	LSTMP715	Hwy 168 Drainage Systems Rehabilitation: Fowler to Warbler	Hwy 168 in and near Clovis, from Fowler Ave to east of Warbler Lane near Shaver Lake (PM R8.28/45.8) at various locations. Rehabilitate drainage systems. [Long Lead Project]	$0	$4,500	$0	$2,900	$0	$0	$20,770	$7,400	$28,170
Caltrans	SHOPP	'20-00	FRE071007	LSTMP716	Rte 33 Pavement Rehabilitation: Merced to Cambridge	Rte 33 in and near Coalinga, from south of Merced Ave to north of Cambridge Ave. Rehabilitate pavement, replace signs, upgrade guardrail and facilities to Americans with Disabilities Act (ADA) standards, and install Transportation Management System (TMS) elements. [Long Lead Project]	$0	$1,700	$0	$0	$0	$0	$14,800	$1,700	$16,500
Caltrans	SHOPP	'20-00	FRE071007	LSTMP717	Rte 33 Roadway Rehabilitation: Morris Kyle to Clyde Fannon	Rte 33 in and near Firebaugh, from Morris Kyle Drive to 0.6 mile north of Clyde Fannon Drive. Rehabilitate roadway, replace signs, install Transportation Management System (TMS) elements, upgrade guardrail, and rehabilitate drainage systems.	$0	$1,700	$0	$2,101	$15,560	$0	$0	$19,361	$19,361
Caltrans	SHOPP	'20-00	FRE071007	LSTMP718	I-5 Pavement Rehabililtation: Shields to Merced County Line	Interstate 5 near Los Banos, from Shields Avenue to Merced County line (PM 66.159). Rehabilitate pavement, install Transportation Management System(TMS) elements, and upgrade signs, guardrail, and lighting.	$0	$1,491	$1,119	$18,140	$0	$0	$0	$20,750	$20,750
Caltrans	SHOPP	'20-00	FRE071007	LSTMP753	HWY 99 Landscape Mitigation: McCall to Merced	Hwy 99 in and near Selma and Fowler, from McCall Avenue Undercrossing to 0.5 mile north of Merced Street Undercrossing. Landscape mitigation for EA 0U420.	$0	$0	$0	$800	$2,700	$0	$0	$3,500	$3,500
TOTAL FRE071007 - SHOPP ROADWAY PRESERVATION							**$13,535**	**$112,401**	**$45,319**	**$41,641**	**$18,260**	**$0**	**$35,570**	**$231,156**	**$266,726**
Caltrans	SHOPP	'20-00	FRE071010	LSTMP684	Rumble Strip on Hwy 41 Near Easton	Near Easton, from Elkhorn Ave to North Ave; Construct rumble strips.	$1,130	$1,800	$0	$0	$0	$0	$0	$2,930	$2,930
Caltrans	SHOPP	'20-00	FRE071010	LSTMP686	Centerline and Shoulder Rumble Strips on Hwy 145 from Rte 5 to Church	Hwy 145 near Kerman, from Rte 5 to Church Ave; Construct centerline and shoulder rumble strips.	$470	$960	$4,350	$0	$0	$0	$0	$5,780	$5,780
Caltrans	SHOPP	'20-00	FRE071010	LSTMP693	Hwy 180 at Dickenson Ave Roundabout	On Hwy 180 near Rolinda, from 0.3 mile west to 0.3 mile east of Dickenson Ave; Construct roundabout	$1,600	$0	$2,500	$0	$7,980	$0	$0	$12,080	$12,080
Caltrans	SHOPP	'20-00	FRE071010	LSTMP708	SR 41 at Mount Whitney Ave Roundabout	On SR 41 near Camden, from 0.2 mile south to 0.2 miles north of Mount Whitney Ave; Construct roundabout.	$1,200	$2,550	$0	$10,000	$0	$0	$0	$13,750	$13,750
Caltrans	SHOPP	'20-00	FRE071010	LSTMP709	SR 41 at Elkhorn Ave Roundabout	On SR 41 near Wildflower, from 0.3 mile south to 1.0 mile north of East Elkhorn Ave; Contruct roundabout	$1,200	$2,400	$0	$10,000	$0	$0	$0	$13,600	$13,600
Caltrans	SHOPP	'20-00	FRE071010	LSTMP713	SR41 Maintenance Vehicle Pullouts - Ventura to Friant	SR 41 in the city of Fresno, from Ventura Ave Viaduct to Friant Rd; Construct Maintenance Vehicle Pullouts (MVPs), access gates, relocate irrigation facilities, and pave beyond gore	$0	$431	$1,209	$9,136	$0	$0	$0	$10,776	$10,776
Caltrans	SHOPP	'20-00	FRE071010	LSTMP744	HWY 180 Median Barrier: Clovis to Temperance	On Hwy 180 in and near Fresno from Clovis Ave to Temperance Ave; Construct concrete median barrier and upgrade sign panels and guardrail.	$0	$520	$1,110	$5,440	$0	$0	$0	$7,070	$7,070
Caltrans	SHOPP	'20-00	FRE071010	LSTMP754	HWY 180 Left Turn Lane: George Smith to Elwood	Hwy 180 near the community of Squaw Valley, from east of George Smith Road to Elwood Road; construct two-way left turn lane.	$0	$950	$0	$820	$2,670	$0	$0	$4,440	$4,440
TOTAL FRE071010 - SHOPP COLLISION REDUCTION							**$5,600**	**$9,611**	**$9,169**	**$35,396**	**$10,650**	**$0**	**$0**	**$70,426**	**$70,426**
Fresno County	CMAQ	'20-00	FRE090130	LSTMP534	American Ave Shoulder Improvements from Madera Ave to Placer Ave	American Ave from Madera Ave to Placer Ave; Shoulder improvements - construct 4ft wide paved shoulders on each side of existing 24ft travel way.	$422	$0	$1,889	$0	$0	$0	$299	$2,311	$2,610

GROUPED PROJECT LISTING
1/28/2021
DOLLARS IN $1,000

							FEDERAL FUNDS								
AGENCY	**PROJECT CATEGORY**	**FTIP**	**PROJECT ID #**	**GROUPED LIST PROJECT #**	**PROJECT TITLE**	**PROJECT DESCRIPTION**	**PRIOR**	**FY20/21**	**FY21/22**	**FY22/23**	**FY23/24**	**FUTURE**	**TOTAL LOCAL**	**TOTAL FED**	**TOTAL COST**
Fresno County	CMAQ	'20-00	FRE090130	LSTMP535	Jensen Ave Shoulder Improvements from Dickensen to Madera Ave	Jensen Ave from Dickensen to Madera Ave. Shoulder improvements; construct 4-foot wide paved shoulders on each side of existing 24-foot travel way.	$371	$0	$1,615	$0	$0	$0	$257	$1,986	$2,243
Fresno County	CMAQ	'20-00	FRE090130	LSTMP643	Goodfellow Ave Shoulder Improvements from Channel to Reed	Goodfellow Ave from 0.71 E/O Channel Rd to Reed Ave. Shoulder improvements; construct 8-foot wide paved shoulders on each side of existing travel way.	$345	$44	$0	$3,528	$0	$0	$508	$3,917	$4,425
Fresno County	CMAQ	'20-00	FRE090130	LSTMP644	Mountain View Ave Shoulder Improvements from Fowler to McCall	Mountain View Ave from Fowler Ave to McCall Ave. Shoulder improvements; construct 8-foot wide paved shoulders on each side of existing travel way.	$166	$44	$0	$2,474	$0	$0	$348	$2,684	$3,032
TOTAL FRE090130 - FRESNO ITS SAFETY IMPROVEMENTS							**$1,304**	**$88**	**$3,504**	**$6,002**	**$0**	**$0**	**$1,412**	**$10,898**	**$12,310**
Fresno, City of	CMAQ	'20-00	FRE090137	LSTMP645	ITS Ashlan from Cornelia to Blackstone	ITS Ashlan Ave from Cornelia Ave to Blackstone Ave; Install ITS synchronization, communications, 2070L controllers, cameras, detection, vaults and cabinets (TC)	$200	$1,734	$0	$0	$0	$0	$0	$1,934	$1,934
Fresno, City of	CMAQ	'20-00	FRE090137	LSTMP695	ITS Jensen Ave adaptive Traffic Signal Synchronization Project	Jensen Ave from Elm Ave to Temperance Ave; install Adaptive ITS System, upgrade detection, and synchronize corridor (Toll credits for PE)	$0	$250	$2,090	$0	$0	$0	$303	$2,340	$2,643
Fresno, City of	CMAQ	'20-00	FRE090137	LSTMP736	ITS Friant Ave adaptive Traffic Signal Synchronization Project	Friant Ave from Shepherd to Copper River; install Adaptive ITS System, upgrade detection, and synchronize corridor	$0	$220	$0	$1,763	$0	$0	$257	$1,983	$2,240
TOTAL FRE090137 - FRESNO ITS SAFETY IMPROVEMENTS							**$200**	**$2,204**	**$2,090**	**$1,763**	**$0**	**$0**	**$560**	**$6,257**	**$6,817**
Fresno, City of	RSTP	'20-00	FRE090611	LSTMP557	Jensen Ave AC Overlay from SR41 to MLK	Jensen Ave from State Route 41 to Martin Luther King Jr.; AC Overlay and installation of curb ramps, signal loop detectors, signage and striping.	$244	$0	$76	$0	$0	$0	$1,100	$321	$1,421
Fresno, City of	RSTP	'20-00	FRE090611	LSTMP662	Chestnut Ave Overlay: Kings Canyon to Butler	Chestnut Ave from Kings Canyon to Butler; Asphalt overlay and installation of curb ramps, signal loop detectors, class II bike lanes, signage and striping	$158	$0	$0	$1,705	$0	$0	$221	$1,863	$2,084
Fresno, City of	RSTP	'20-00	FRE090611	LSTMP711	Blackstone Ave AC Overlay: Minarets to Nees	Blackstone Ave from Minarets to Nees; AC Overlay, Class II bike lane, sidewalk, curb ramps, curb, gutter, signage, striping, signal loops (TC)	$0	$244	$38	$2,859	$0	$0	$0	$3,141	$3,141
TOTAL FRE090611 - FRESNO PAVEMENT REHABILITATION 2							**$402**	**$244**	**$114**	**$4,564**	**$0**	**$0**	**$1,321**	**$5,325**	**$6,646**
Fresno County	RSTP	'20-00	FRE090621	LSTMP367	Mount Whitney Avenue AC Overlay-2.44 Miles w/o Sonoma Avenue to Sonoma Avenue	Mount Whitney Avenue from 2.44 Miles w/o Sonoma Avenue to Sonoma Avenue; Road Reconstruction (TC)	$0	$0	$0	$0	$0	$0	$3,000	$0	$3,000
Fresno County	RSTP	'20-00	FRE090621	LSTMP610	Jensen Rehabilitation: Fig to Fruit	Jensen Ave from Fig Ave to Fruit Ave; Road rehabilitation, including bike lanes and curb ramps	$534	$0	$0	$3,240	$0	$0	$170	$3,774	$3,944
Fresno County	RSTP	'20-00	FRE090621	LSTMP659	Jensen Ave Rehab: Fruit Westward	Jensen Ave from Fruit Ave to West Ave; Road rehabilitation, including bike lane striping	$252	$0	$1,161	$0	$0	$0	$183	$1,413	$1,596
TOTAL FRE090621 - FRESNO COUNTY PAVEMENT REHABILITATION							**$786**	**$0**	**$1,161**	**$3,240**	**$0**	**$0**	**$3,353**	**$5,187**	**$8,540**
Clovis, City of	RSTP	'20-00	FRE130064	LSTMP616	Clovis Ave Rehab: Nees to Alluvial	Clovis Ave from Nees Ave to Alluvial Ave; Street rehabilitation, including curb, signal, signage, detector loops, and striping.	$89	$832	$0	$0	$0	$0	$119	$921	$1,040
Clovis, City of	RSTP	'20-00	FRE130064	LSTMP618	Barstow Ave Rehab: Minnewawa to Clovis	Barstow Ave from Minnewawa Ave to Clovis Ave; Road rehabilitation, including curb, signal, signage, detector loops, and striping	$65	$514	$0	$0	$0	$0	$0	$579	$579
Clovis, City of	RSTP	'20-00	FRE130064	LSTMP619	Shaw Ave Rehab: Sunnyside to Fowler	Shaw Ave from Sunnyside Ave to Fowler Ave; Street rehabilitation, including curb, signal, signage, detector loops, and striping.	$113	$1,105	$0	$0	$0	$0	$0	$1,218	$1,218

GROUPED PROJECT LISTING
1/28/2021
DOLLARS IN $1,000

							FEDERAL FUNDS								
AGENCY	**PROJECT CATEGORY**	**FTIP**	**PROJECT ID #**	**GROUPED LIST PROJECT #**	**PROJECT TITLE**	**PROJECT DESCRIPTION**	**PRIOR**	**FY20/21**	**FY21/22**	**FY22/23**	**FY23/24**	**FUTURE**	**TOTAL LOCAL**	**TOTAL FED**	**TOTAL COST**
Clovis, City of	RSTP	'20-00	FRE130064	LSTMP698	Villa Ave Rehabilitation; Barstow to Shaw	Villa Ave from Barstow Ave to Shaw Ave; Road rehabilitation including grinding, paving, concrete, installing traffic devices, and restriping	$0	$723	$0	$0	$0	$0	$94	$723	$817
Clovis, City of	RSTP	'20-00	FRE130064	LSTMP699	Fowler Ave Rehabilitation; Alluvial to Nees	Fowler Ave from Alluvial Ave to Nees Ave; Road rehabilitation including grinding, paving, concrete, installing traffic devices, and restriping	$0	$79	$981	$0	$0	$0	$137	$1,059	$1,196
Clovis, City of	RSTP	'20-00	FRE130064	LSTMP700	Villa Ave Rehabilitation; Bullard to Barstow	Villa Ave from Bullard Ave to Barstow Ave; Road rehabilitation including grinding, paving, concrete, installing traffic devices, and restriping	$0	$58	$726	$0	$0	$0	$102	$784	$886
Clovis, City of	RSTP	'20-00	FRE130064	LSTMP741	Fowler Ave Rehabilitation: Ashlan to City Limit	Fowler Ave from Ashlan Ave to City Limit; Road rehabilitation including grinding, paving, concrete, installing traffic devices, and restriping	$0	$92	$0	$308	$0	$0	$150	$400	$550
Clovis, City of	RSTP	'20-00	FRE130064	LSTMP745	Road Rehabilitation on Shaw from Armstrong-Temperance	Road Rehabilitation on Shaw, from Armstrong-Temperance (TC)	$0	$0	$0	$0	$0	$0	$640	$0	$640
TOTAL FRE130064 - CLOVIS PAVEMENT REHABILITATION							**$267**	**$3,403**	**$1,707**	**$308**	**$0**	**$0**	**$1,242**	**$5,684**	**$6,926**
Coalinga, City of	RSTP	'20-00	FRE130065	LSTMP697	Polk Street Rehabilitation: Monterey to Elm	West Polk St from 500' w/o Monterey Ave to Elm Ave; Rehabilitation to replace asphalt pavement, install new shared bike lanes, crosswalks, and ADA ramps.	$0	$75	$519	$0	$0	$0	$81	$594	$675
Fowler, City of	RSTP	'20-00	FRE130065	LSTMP613	Adams Ave Rehabilitation: 5th to Merced	Adams Ave from 5th St to Merced St; Rehabilitation of pavement and pedestrian facilities	$58	$384	$0	$0	$0	$0	$57	$442	$499
Fowler, City of	RSTP	'20-00	FRE130065	LSTMP660	Adams Ave Rehab: Merced to Temperance	Adams Ave from Merced St to Temperance Ave; Pavement and pedestrian facility rehabilitation	$61	$852	$0	$0	$0	$0	$8	$914	$922
Fowler, City of	RSTP	'20-00	FRE130065	LSTMP661	Manning Ave Rehab: SR99 NB On-ramp to City Limits	Manning Ave from SR99 Northbound On-ramp to Fowler East City Limits; Pavement and pedestrian facilities rehabilitation	$77	$847	$0	$0	$0	$0	$10	$924	$934
Kerman, City of	RSTP	'20-00	FRE130065	LSTMP701	Vineland Rehabilitation from California to Kearney	Vineland Aved from California Ave to Kearney Blvd; pavement rehabilitation	$0	$48	$554	$0	$0	$0	$78	$602	$680
Kingsburg, City of	RSTP	'20-00	FRE130065	LSTMP656	Mehlert St Rehabilitation: 10th to 14th	Mehlert St from 10th Ave to 500' e/o 14th Ave, Rehabilitate pavement and pedestrian facilities	$21	$286	$0	$0	$0	$0	$40	$307	$347
Kingsburg, City of	RSTP	'20-00	FRE130065	LSTMP707	Madsen Ave Rehabilitation: Sierra to Stroud	Madsen Ave from Sierra St to Stroud Ave; Pavement Rehabilitation (TC)	$0	$75	$0	$624	$0	$0	$0	$699	$699
Parlier, City of	RSTP	'20-00	FRE130065	LSTMP658	Zediker Ave Rehab: Merced to Manning	Zediker Ave from Merced St to Manning Ave; Rehabilitation of existing asphalt concrete pavement	$50	$418	$0	$0	$0	$0	$139	$468	$607
Sanger, City of	RSTP	'20-00	FRE130065	LSTMP702	North Ave Rehabilitation: Academy to Faller	North Ave from Academy Ave to Faller Ave; Roadway rehabilitation to replace pavement	$80	$0	$860	$0	$0	$0	$122	$939	$1,061
Sanger, City of	RSTP	'20-00	FRE130065	LSTMP705	O St Rehabilitation: 10th to North	O St from 10th St to 12th St: Rehabilitation to replace asphalt pavement O St from 12th St to North Ave: Pavement Grind and Overlay	$89	$0	$835	$0	$0	$0	$120	$924	$1,044
TOTAL FRE130065 - PAVEMENT REHABILITATION - VARIOUS AGENCIES							**$436**	**$2,985**	**$2,768**	**$624**	**$0**	**$0**	**$655**	**$6,813**	**$7,468**
Clovis, City of	CMAQ	'20-00	FRE150044	LSTMP530	Enterprise Canal Class I Trail / Pedestrian Bridge over SR168	Along Enterprise Canal (east of Temperance) from Alluvial Ave to Tollhouse Rd. Construct a bicycle/pedestrian trail and bridge structure over SR 168.	$1,200	$0	$0	$0	$0	$0	$8,180	$1,200	$9,380
TOTAL FRE150044 - CLOVIS BIKE PED PROJECTS							**$1,200**	**$0**	**$0**	**$0**	**$0**	**$0**	**$8,180**	**$1,200**	**$9,380**
Coalinga, City of	ATP REGIONAL	'20-00	FRE150045	LSTMP673	Coalinga SRTS Sidewalk Gap Closure & Ped Improvements	Area bound by Sunset Street, Joaquin Street, Cambridge Avenue, and Polk Street; Installation of sidewalks, ADA curb ramps, bulb-outs, and crosswalks.	$110	$1,869	$0	$0	$0	$0	$504	$1,979	$2,483

GROUPED PROJECT LISTING
1/28/2021
DOLLARS IN $1,000

							FEDERAL FUNDS								
AGENCY	**PROJECT CATEGORY**	**FTIP**	**PROJECT ID #**	**GROUPED LIST PROJECT #**	**PROJECT TITLE**	**PROJECT DESCRIPTION**	**PRIOR**	**FY20/21**	**FY21/22**	**FY22/23**	**FY23/24**	**FUTURE**	**TOTAL LOCAL**	**TOTAL FED**	**TOTAL COST**
Coalinga, City of	ATP REGIONAL	'20-00	FRE150045	LSTMP725	Coalinga Perimeter Multi-Use Trail	North Coalinga from Coalinga Sports Complex east to a former rail line terminating downtown at First St; Construct 14'-wide bicycle/pedestrian trails to complete approximately 0.95 miles (5,000 linear feet) of Coalinga's perimeter trail and loop-and-spur network. (TC)	$100	$125	$660	$0	$0	$0	$67	$885	$952
Fowler, City of	ATP REGIONAL	'20-00	FRE150045	LSTMP674	Golden State Blvd Bike/Pedestrian Trail - Adams to Clayton	Westside of Golden State Blvd from Adams to Clayton; Construct a Class I Bike and Pedestrian path	$0	$242	$0	$0	$0	$0	$27	$242	$269
Fresno County	ATP REGIONAL	'20-00	FRE150045	LSTMP675	Biola Community Sidewalks	Biola Ave from Shaw Ave to G St, and C St from Biola Ave to e/o Biola Ave; Install sidewalk, curb ramps, and curb and gutter.	$0	$245	$0	$0	$0	$0	$1,119	$245	$1,364
Fresno County	ATP REGIONAL	'20-00	FRE150045	LSTMP722	West Park Pedestrian Pathway - Grove/Valentine	Grove Ave from Prospect to Valentine, and Valentine Ave from Grove Ave to North Ave; Install asphalt concrete pedestrian pathways and appropriate signage. (TC)	$0	$98	$450	$0	$0	$0	$0	$548	$548
Fresno, City of	ATP REGIONAL	'20-00	FRE150045	LSTMP676	Midtown Fresno Trail: Shields Ave 'Last Mile' Gap Closure	W/B Shields Ave running east from Blackstone to Fresno; Close 0.5 mile gap in Midtown Class I trail by installing paved path, drought tolerant landscaping, irrigation, signage, striping. (Segment 1)	$0	$0	$611	$0	$0	$0	$887	$611	$1,498
Fresno, City of	ATP REGIONAL	'20-00	FRE150045	LSTMP677	BRT Corridor ATP Pedestrian Signal Intersection Improvements	Along 13.5 miles of BRT Corridor on Blackstone/Abby from Divisadero to Nees, and Kings Canyon/Ventura from Van Ness to Clovis at various locations; Upgrade intersections with accessible pedestrian signals and countdown head equipment.	$148	$1,004	$0	$0	$0	$0	$295	$1,152	$1,447
Fresno, City of	ATP REGIONAL	'20-00	FRE150045	LSTMP721	Winchell Neighborhood Connection: Butler/8th & Orange/Lowe; Signals, Ped crossing, Sidewalks	Intersection of Butler Ave and 8th Ave, and intersection of Orange Ave and Lowe Ave, and various locations near both intersections; install traffic signals, pedestrian countdown equipment, sidewalks, curb rams, curb, gutter, signing, and striping.	$87	$31	$0	$990	$0	$0	$143	$1,108	$1,251
Fresno, City of	ATP REGIONAL	'20-00	FRE150045	LSTMP723	Calwa Park Pathway to Play: Barton/Florence Sidewalks	Eastside of Barton Ave from Church to Florence, and Florence Ave from Barton to 105 ft w/o Jackson; Install sidewalk, curb ramps, curb and gutter.	$96	$0	$0	$192	$0	$0	$73	$288	$361
Fresno, City of	ATP REGIONAL	'20-00	FRE150045	LSTMP724	Robinson Elementary Crossing Improvements	Intersection of Fresno St and Browning Ave; Install traffic signal, pedestrian countdown equipment, accessible pedestrian signal equipment, curb ramps, curb, gutter, signing and striping.	$45	$35	$0	$504	$0	$0	$76	$584	$660
Mendota, City of	ATP REGIONAL	'20-00	FRE150045	LSTMP678	Mendota Jr High SRTS	Intersection of 9th St and Belmont Ave; Install overhead flashing beacons, signage, push button on overhead flashing beacon poles, ADA compliant ramps and newly painted crosswalks. (TC)	$29	$0	$129	$0	$0	$0	$0	$158	$158
Parlier, City of	ATP REGIONAL	'20-00	FRE150045	LSTMP679	Parlier SRTS	At various locations in the school zone areas of S. Ben Benavidez, Matthew J. Brletic Cesare E Chavez, and John C. Martinez Elementaries, and Parlier Jr High; update signage and pavement markings,and install ADA-compliant curb ramps visually enhanced crosswalks. (TC)	$18	$164	$0	$0	$0	$0	$0	$182	$182
TOTAL FRE150045 - ACTIVE TRANSPORTATION PROGRAM (ATP) REGIONAL PROJECTS							**$633**	**$3,813**	**$1,850**	**$1,686**	**$0**	**$0**	**$3,191**	**$7,982**	**$11,173**
Fresno Area Express (FAX)		'20-00	FRE150053	LSTMP589	6 Paratransit Cutaway Buses	Purchase 6 paratransit cutaway buses and the related equipment	$0	$0	$433	$0	$0	$0	$108	$433	$541

GROUPED PROJECT LISTING
1/28/2021
DOLLARS IN $1,000

							FEDERAL FUNDS								
AGENCY	**PROJECT CATEGORY**	**FTIP**	**PROJECT ID #**	**GROUPED LIST PROJECT #**	**PROJECT TITLE**	**PROJECT DESCRIPTION**	**PRIOR**	**FY20/21**	**FY21/22**	**FY22/23**	**FY23/24**	**FUTURE**	**TOTAL LOCAL**	**TOTAL FED**	**TOTAL COST**
Fresno Area Express (FAX)		'20-00	FRE150053	LSTMP688	3 Paratransit Cutaway Buses	Purchase 3 paratransit cutaway buses	$0	$0	$257	$0	$0	$0	$64	$257	$321
Fresno County Economic Opportunities Commission		'20-00	FRE150053	LSTMP689	Purchase 3 Buses	Purchase of 3, 20 passenger buses with ADA Equipment (TC)	$0	$257	$0	$0	$0	$0	$0	$257	$257
Fresno County Rural Transit Agency		'20-00	FRE150053	LSTMP755	Purchase Five (5) 30-foot Electric Buses	Capital bus replacement to purchase five (5) BYD 30 foot electric buses (TC)	$0	$3,355	$0	$0	$0	$0	$0	$3,355	$3,355
United Cerebral Palsy of Central California		'20-00	FRE150053	LSTMP690	Purchase 4 Buses	Purchase of 4, 20 passenger buses (TC)	$0	$257	$0	$0	$0	$0	$0	$257	$257
Westcare California		'20-00	FRE150053	LSTMP691	Van Purchase	Purchase of 1 van and minor equipment (TC)	$0	$57	$0	$0	$0	$0	$0	$57	$57
TOTAL FRE150053 - BUS PURCHASES/FLEET EXPANSION							**$0**	**$3,926**	**$690**	**$0**	**$0**	**$0**	**$172**	**$4,616**	**$4,788**
Sanger, City of	CMAQ	'20-00	FRE150059	LSTMP542	Bethel Ave Bicycle/Pedestrian Improvements Annadale to North	Bethel Ave from Edgar Ave to North Ave. Installation of bicycle lane striping and signage. Bethel Ave from Edgar Ave to Annadale Ave Northbound. Construction of 8' Class II bicycle lane, curb, gutter and 5' sidewalk.	$93	$278	$0	$0	$0	$0	$69	$371	$440
Sanger, City of	CMAQ	'20-00	FRE150059	LSTMP547	Sanger Sidewalk Gap Closure Project	In the City of Sanger, construction of concrete sidewalk pedestrian facilities at various locations.	$20	$185	$0	$0	$0	$0	$50	$205	$255
Sanger, City of	CMAQ	'20-00	FRE150059	LSTMP649	Faller Ave & Lincoln Park Sidewalks	Construct Sidewalks at the following locations: N/S of Cherry Ave from Park Ave to P St W/S of P St from Cherry Ave to 230 ft North of Cherry E/S of Park Ave from Cherry Ave to 180 ft North of Cherry E/S of Faller Ave from Edgar Ave to 750 ft South of Edgar S/S of Edgar Ave from Faller Ave to 240 ft East of Faller E/S of Faller Ave from I St to 470 ft South of I St Faller Ave from I St to 240 ft North of I St W/S of Faller Ave from Annadale to 140 ft South of Annadale	$31	$237	$0	$0	$0	$0	$48	$267	$315
Sanger, City of	CMAQ	'20-00	FRE150059	LSTMP729	Fowler Switch Canal Trail - Bethel/Church Bike Route Improvements	Bethel Ave from Jensen Ave to 480' n/o Florence Ave, and Church Ave from Indianola to Bethel Ave; Bike Lanes Fowler Switch Canal from Jensen Ave to Bethel Ave; Trail	$0	$99	$190	$520	$0	$0	$406	$809	$1,215
TOTAL FRE150059 - SANGER BIKE PED PROJECTS							**$144**	**$799**	**$190**	**$520**	**$0**	**$0**	**$573**	**$1,652**	**$2,225**
Fresno, City of	ATP STATEWIDE	'20-00	FRE170001	LSTMP681	Midtown Fresno Trail: McKinley Ave Gap Closure	E/B McKinley from Millbrook to Clovis along north bank of the Mill Ditch canal; Close a 3.5 mile gap in the Midtown Pedestrian trail by constructing paved path, lighting, benches, fencing, drought tolerant landscaping, irrigation, signage and striping. (Segment 4)	$0	$0	$1,556	$0	$0	$0	$1,935	$1,556	$3,491
Fresno, City of	ATP STATEWIDE	'20-00	FRE170001	LSTMP682	Midtown Fresno School Area Multimodal Interconnectivity Project	Install school crossing traffic signals, countdown heads and crosswalks near Anthony Elementary (Blackstone/Webster), Heaton Elementary (McKinley/San Pablo), and Muir Elementary (Dennett/Palm). Install sidewalk ramp at Glenn/Webster, and accessible pedestrian signal upgrades at McKinley/Van Ness.	$144	$1,097	$0	$0	$0	$0	$160	$1,241	$1,401
TOTAL FRE170001 - ACTIVE TRANSPORTATION PROGRAM (ATP) STATEWIDE PROJECTS							**$144**	**$1,097**	**$1,556**	**$0**	**$0**	**$0**	**$2,095**	**$2,797**	**$4,892**
Fresno, City of	RSTP	'20-00	FRE170002	LSTMP712	Shaw Ave Streetlights - Cedar to Chestnut	Shaw Ave from Cedar to Chestnut; install LED streetlights with pedestrian scale lighting, underground conduit. (TC)	$0	$120	$834	$0	$0	$0	$0	$954	$954
TOTAL FRE170002 - FRESNO ITS							**$0**	**$120**	**$834**	**$0**	**$0**	**$0**	**$0**	**$954**	**$954**

GROUPED PROJECT LISTING
1/28/2021
DOLLARS IN $1,000

AGENCY	PROJECT CATEGORY	FTIP	PROJECT ID #	GROUPED LIST PROJECT #	PROJECT TITLE	PROJECT DESCRIPTION	FEDERAL FUNDS PRIOR	FY20/21	FY21/22	FY22/23	FY23/24	FUTURE	TOTAL LOCAL	TOTAL FED	TOTAL COST
Kerman, City of	RSTP	'20-00	FRE170007	LSTMP518	Vineland Ave Widening from Whitesbridge Ave to 660' South	Vineland Ave from Whitesbridge Ave to 660' South of Whitesbridge; Widen roadway, install curb, gutter, sidewalk, other concrete improvements, and striping of bicycle and parking lanes.	$118	$223	$0	$0	$0	$0	$44	$341	$385
TOTAL FRE170007 - NON CAPACITY WIDENING							**$118**	**$223**	**$0**	**$0**	**$0**	**$0**	**$44**	**$341**	**$385**
Kerman, City of	RSTP	'20-00	FRE170009	LSTMP710	Kearney Blvd Rehabilitation from Park to Del Norte	Kearney Blvd from Park Ave to Del Norte Ave; Pavement Rehabilitation and replacement of damaged curb/gutter/sidewalk sections, construction of ADA compliant curb ramps, signage, and striping.	$0	$40	$229	$0	$0	$0	$295	$269	$564
TOTAL FRE170009 - KERMAN PAVEMENT REHABILITATION							**$0**	**$40**	**$229**	**$0**	**$0**	**$0**	**$295**	**$269**	**$564**
Fresno Area Express (FAX)	RSTP	'18-00	FRE170010	LSTMP521	FAX Manchester Transit Center Rehabilitation	Manchester Transit Center (MTC), 3590 N. Blackstone Ave, Fresno; Rehabilitate MTC including façade revisions, bus shelter renovations, passenger amenity upgrades, security lighting, additional security camera infrastructure, landscaping, ADA compliant pathways, bus pull-in road repairs, and vehicular traffic upgrades.	$1,689	$0	$0	$0	$0	$0	$311	$1,689	$2,000
TOTAL FRE170010 - FAX RECONSTRUCTION/RENOVATIONS							**$1,689**	**$0**	**$0**	**$0**	**$0**	**$0**	**$311**	**$1,689**	**$2,000**
Central Unified School District	CMAQ	'20-00	FRE170011	LSTMP524	Purchase one (1) CNG School Bus - Central Unified	Central Unified School District; Replace one (1) gross polluting school buses with one (1) alternative fuel compressed natural gas school bus.	$0	$0	$0	$0	$170	$0	$22	$170	$192
Kings Canyon Unified School District	CMAQ	'20-00	FRE170011	LSTMP646	Purchase 2 CNG School Buses - Kings Canyon 2018	Kings Canyon Unified School District; Replace 2 old diesel school buses with 2 new compressed natural gas (CNG) school buses.	$0	$0	$0	$0	$381	$0	$49	$381	$430
Sanger Unified School District	CMAQ	'20-00	FRE170011	LSTMP529	Purchase 2 CNG School Buses - Sanger Unified	Sanger Unified School District; Replace 2 gross polluting diesel school buses with 2 new compressed natural gas (CNG) school buses.	$0	$0	$0	$0	$372	$0	$48	$372	$420
Sanger Unified School District	CMAQ	'20-00	FRE170011	LSTMP647	Purchase 2 CNG School Buses - Sanger Unified 2018	Sanger Unified School District; Replace 2 old gross polluting diesel school buses with 2 new compressed natural gas (CNG) school buses.	$0	$0	$0	$0	$390	$0	$50	$390	$440
SouthWest Transportation Agency	CMAQ	'20-00	FRE170011	LSTMP648	Purchase 2 CNG School Buses - SouthWest 2018	Southwest Transportation Agency; Replace 2 old gross polluting diesel school buses with 2 new compressed natural gas (CNG) school buses.	$0	$0	$0	$0	$425	$0	$55	$425	$480
TOTAL FRE170011 - CMAQ SCHOOL BUS REPLACEMENTS							**$0**	**$0**	**$0**	**$0**	**$1,738**	**$0**	**$224**	**$1,738**	**$1,962**
Parlier, City of	CMAQ	'20-00	FRE170014	LSTMP540	Manning Ave Sidewalk and Bike Lane from Academy to Mendocino	Manning Ave from Academy to Mendocino. Construction of sidewalk, curb and gutter, and a Class II bike lane along the northside of Manning Ave where the existing sidewalk ends 200 ft east of Academy Ave to 200 ft west of Mendocino Ave.	$39	$558	$0	$0	$0	$0	$77	$596	$673
TOTAL FRE170014 - PARLIER BIKE PED PROJECTS							**$39**	**$558**	**$0**	**$0**	**$0**	**$0**	**$77**	**$596**	**$673**
Reedley, City of	CMAQ	'20-00	FRE170015	LSTMP621	Manning Ave Sidewalks: Frankwood to Reed	Manning Ave from Frankwood Ave to Reed Ave; Install sidewalk on north side of street.	$207	$0	$197	$0	$0	$0	$52	$404	$456
TOTAL FRE170015 - REEDLEY BIKE PED PROJECTS							**$207**	**$0**	**$197**	**$0**	**$0**	**$0**	**$52**	**$404**	**$456**
Kingsburg, City of	CMAQ	'20-00	FRE170020	LSTMP543	Madsen Ave Bike Trail from Stroud to Kamm	East Side of Madsen Ave from Stroud Ave to Kamm Ave; Construct bike trail	$129	$0	$233	$0	$0	$0	$47	$362	$409
Kingsburg, City of	CMAQ	'20-00	FRE170020	LSTMP637	18th Ave Sidewalks from Sierra to Stroud	West-side of 18th Ave from Sierra St to Stroud Ave; Construct sidewalks	$119	$0	$169	$0	$0	$0	$26	$288	$314
Kingsburg, City of	CMAQ	'20-00	FRE170020	LSTMP731	12th Ave Sidewalks: Stroud to Aslan	Eastside of 12th Ave from Stroud Ave to 143' s/o Aslan Way; Construct sidewalk (TC)	$0	$15	$65	$0	$0	$0	$7	$80	$87

GROUPED PROJECT LISTING
1/28/2021
DOLLARS IN $1,000

							FEDERAL FUNDS								
AGENCY	**PROJECT CATEGORY**	**FTIP**	**PROJECT ID #**	**GROUPED LIST PROJECT #**	**PROJECT TITLE**	**PROJECT DESCRIPTION**	**PRIOR**	**FY20/21**	**FY21/22**	**FY22/23**	**FY23/24**	**FUTURE**	**TOTAL LOCAL**	**TOTAL FED**	**TOTAL COST**
Kingsburg, City of	CMAQ	'20-00	FRE170020	LSTMP737	18th Ave Sidewalks from Stroud to Klepper	West-side of 18th Ave from Stroud Ave to Klepper St; Construct new sidewalks	$0	$19	$120	$0	$0	$0	$18	$140	$158
TOTAL FRE170020 - KINGSBURG BIKE PED PROJECTS							**$248**	**$34**	**$587**	**$0**	**$0**	**$0**	**$98**	**$870**	**$968**
Mendota, City of	RSTP	'20-00	FRE170028	LSTMP604	5th Street and Quince Street Rehabilitation	Rehabilitate 5th Street from Quince to Derrick and Quince Street from 5th St to 6th St including upgrades to curb ramps and alley approaches.	$0	$0	$0	$89	$0	$0	$961	$89	$1,050
TOTAL FRE170028 - MENDOTA PAVEMENT REHABILITATION							**$0**	**$0**	**$0**	**$89**	**$0**	**$0**	**$961**	**$89**	**$1,050**
Clovis, City of	CMAQ	'20-00	FRE190006	LSTMP631	Armstrong & Nees Traffic Signal	At the intersection of Armstrong and Nees; Install traffic signal, loop detectors, communication equipment, cameras, right-turn lanes, replace access ramps, and grading/paving	$61	$28	$501	$0	$0	$0	$77	$590	$667
Clovis, City of	CMAQ	'20-00	FRE190006	LSTMP632	Shepherd & Peach Traffic Signal	At the intersection of Shepherd and Peach; Install traffic signal, loop detectors, communication equipment, replace access ramps, and grading/paving	$59	$49	$473	$0	$0	$0	$75	$581	$656
Clovis, City of	CMAQ	'20-00	FRE190006	LSTMP742	Nees & Sunnyside Traffic Signal	At the intersection of Nees and Sunnyside; Install a traffic signal, associated equipment, paving, concrete, and utility relocation	$0	$0	$0	$0	$0	$0	$1,391	$0	$1,391
Fresno County	CMAQ	'20-00	FRE190006	LSTMP623	Fowler and Olive Traffic Signal	Intersection of Fowler Ave and Olive Ave; traffic signal installation and roadway improvements	$572	$0	$1,509	$0	$0	$0	$846	$2,080	$2,926
Selma, City of	CMAQ	'20-00	FRE190006	LSTMP735	McCall & Dinuba Traffic Signal	At the intersection of McCall and Dinuba; Install traffic signal (TC)	$0	$105	$93	$0	$749	$0	$0	$947	$947
TOTAL FRE190006 - SAFETY IMPROVEMENTS - TRAFFIC SIGNALS (VARIOUS AGENCIES)							**$692**	**$182**	**$2,576**	**$0**	**$749**	**$0**	**$2,389**	**$4,198**	**$6,587**
Coalinga, City of	CMAQ	'20-00	FRE190008	LSTMP633	West Coalinga Multi Use Trail	Monterey Ave between Lucille Ave and Cambridge Ave; Phase 1 of pedestrian and bicycle facilities (TC)	$138	$461	$0	$0	$0	$0	$0	$599	$599
Coalinga, City of	CMAQ	'20-00	FRE190008	LSTMP654	Northwest Coalinga Multi-Use Trail - Segments 1, 2, 13 and 14	Phelps Ave from Posa Chanet to Gregory Way (Segment 1 East), Southside of Los Gatos Creek From Elm Ave to former railroad corridor (Segment 2), Northside of Cambridge Ave from Monterey Ave to e/o Sunset St (Segment 13), and Northside of Coalinga Sports Complex from e/o Sunset St to Elm Ave (Segment 14); Construct Class 1 paved multi-use trail	$0	$192	$304	$651	$0	$0	$149	$1,148	$1,297
Firebaugh, City of	CMAQ	'20-00	FRE190008	LSTMP635	Poso Canal Pedestrian Bridge & Maldonado Park Entrance	Poso Canal near the River Park and Maldonado Park parking lot at Zozaya St and Father Craig St: Pedestrian Improvements; Construct a pedestrian bridge across Poso Canal, and a crossing and entrance to Maldonado Park parking lot. (TC)	$73	$443	$0	$0	$0	$0	$0	$516	$516
Fowler, City of	CMAQ	'20-00	FRE190008	LSTMP636	S. Fowler Ave Sidewalks	Westside of S. Fowler Ave between South Ave and Fresno St; Construct sidewalks (TC)	$26	$132	$0	$0	$0	$0	$0	$158	$158
Huron, City of	CMAQ	'20-00	FRE190008	LSTMP719	Lassen Ave Pedestrian Hybrid Beacons	Lassen Ave at Myrtle Street and Huron Ave; Pedestrian Hybrid Beacons and southside bulbouts (TC)	$0	$79	$0	$582	$0	$0	$0	$662	$662
Reedley, City of	CMAQ	'20-00	FRE190008	LSTMP687	Reed Ave Sidewalks from I to 8th	Westside of Reed Ave; I St to 8th St: Install sidewalks.	$50	$0	$108	$0	$0	$0	$20	$157	$177
San Joaquin, City of	CMAQ	'20-00	FRE190008	LSTMP639	San Joaquin Sidewalks and Bicycle Facilities	Main St at various locations between Manning Ave and California Ave; construct sidewalks At San Joaquin Elementary School San Joaquin Sports Park, and on Main St between Colorado and Nevada Avenues; construct bicycle parking facilities (TC)	$63	$361	$0	$0	$0	$0	$0	$424	$424
TOTAL FRE190008 - BIKE PED PROJECTS - VARIOUS AGENCIES							**$350**	**$1,668**	**$412**	**$1,233**	**$0**	**$0**	**$169**	**$3,664**	**$3,833**

GROUPED PROJECT LISTING
1/28/2021
DOLLARS IN $1,000

							FEDERAL FUNDS								
AGENCY	**PROJECT CATEGORY**	**FTIP**	**PROJECT ID #**	**GROUPED LIST PROJECT #**	**PROJECT TITLE**	**PROJECT DESCRIPTION**	**PRIOR**	**FY20/21**	**FY21/22**	**FY22/23**	**FY23/24**	**FUTURE**	**TOTAL LOCAL**	**TOTAL FED**	**TOTAL COST**
Fresno Area Express (FAX)	CMAQ	'20-00	FRE190009	LSTMP726	Southwest Fresno Route 29	Southwest Fresno transit service expansion on Route No. 29; to include three years of operating support. Expanded route to begin at Courthouse Park and end near intersection of S. Orange Ave and E. Central Ave.	$0	$472	$945	$945	$472	$0	$367	$2,834	$3,201
TOTAL FRE190009 - TRANSIT AGENCY OPERATING ASSISTANCE							**$0**	**$472**	**$945**	**$945**	**$472**	**$0**	**$367**	**$2,834**	**$3,201**
Coalinga, City of	CMAQ	'20-00	FRE190011	LSTMP733	Coalinga Dirt Alley Paving - Phase 2	Alley #38 Dorothy St between Polk and Valley, Alley #39 between Hayes and Roosevelt, Alley #40 between Maple and Acabedo, Alley #41-42 between 3rd and 4th St, Alley #43 between Joaquin and California, and Alley #44 between Joaquin and Nevada; Pave seven dirt alleyways. (TC)	$0	$0	$181	$589	$0	$0	$0	$770	$770
Firebaugh, City of	CMAQ	'20-00	FRE190011	LSTMP730	Firebaugh Alley Paving 2020 - Various Locations	Soars Alley between from 8th St to 7th St, and Beehive Alley from Saipan Ave to Corregidor Ave; Pave unpaved alley ways. (TC)	$0	$71	$0	$452	$0	$0	$0	$523	$523
Firebaugh, City of	CMAQ	'20-00	FRE190011	LSTMP734	J & 10th Street Improvements	J St from 450' NW of Nees Ave to 10th St, and 600' 10th St from J St to End (560'); construct a paved roadway surface over the unpaved travel lane (TC)	$0	$63	$0	$484	$0	$0	$0	$547	$547
Huron, City of	CMAQ	'20-00	FRE190011	LSTMP738	Huron Alley Paving 2020 - Various Locations	Alley 1 between 11th and 12th Streets from Lassen Ave (SR269) to M St, Alley #2 between 10th and 11th Streets from Lassen Ave (SR269) to L St, and Alley #3 between Myrtle St and Apple Ave from parking lot w/o Lassen Ave (SR269) to Orange St; Pave unpaved dirt alley ways. (TC)	$0	$64	$537	$0	$0	$0	$0	$602	$602
Kerman, City of	CMAQ	'20-00	FRE190011	LSTMP756	Stanislaus/San Joaquin Alley Paving: 1st to 3rd	Stanislaus/San Joaquin Alley from 1st to 3rd; alley paving	$0	$19	$114	$0	$0	$0	$17	$133	$150
Mendota, City of	CMAQ	'20-00	FRE190011	LSTMP740	Mendota Alley Paving 2021 - Various Locations	Five alleys between Marie St and Lolita St, and between Divisadero St and 9th St (4L, 5L, 7L), and two alleys between 8th St and Unida St (7U & 7U1); Pave dirt alley ways with HMA concrete ribbon gutters and alley approaches.	$0	$518	$0	$0	$0	$0	$157	$518	$675
Orange Cove, City of	CMAQ	'20-00	FRE190011	LSTMP739	Orange Cove Alley Paving 2020 - Various Locations	4 Allies north of Park Blvd, between 8th St and Center St, between 6th St and 5th St, between 5th St and 4th St, and between 4th St and 3rd St; Pave unpaved dirt alley ways.	$0	$45	$374	$0	$0	$0	$54	$418	$472
Parlier, City of	CMAQ	'20-00	FRE190011	LSTMP638	Chavez Elementary Alley Paving	Alley South of Chavez Elementary School between J St and H St; Alley paving and valley gutter installation (TC)	$28	$223	$0	$0	$0	$0	$0	$251	$251
Reedley, City of	CMAQ	'20-00	FRE190011	LSTMP732	Reedley Alley Paving 2020 - Various Locations	Nine various alleys between North, G, East, Duff, Columbia, Ponderosa, and Cypress; Pave dirt alley ways.	$0	$71	$636	$0	$0	$0	$92	$707	$799
San Joaquin, City of	CMAQ	'20-00	FRE190011	LSTMP728	Sutter Ave Paving Improvements: Railroad to Manning	Sutter Ave from Railroad St to Manning Ave; construct a paved roadway surface over the unpaved travel lane (TC)	$0	$49	$0	$671	$0	$0	$0	$720	$720
TOTAL FRE190011 - PAVEMENT REHAB - ALLEY PAVING (VARIOUS AGENCIES)							**$28**	**$1,123**	**$1,842**	**$2,196**	**$0**	**$0**	**$320**	**$5,189**	**$5,509**
Clovis, City of	Various	'20-00	FRE190021	LSTMP743	DeWolf & Owens Mountain Roundabout	DeWolf and Owens Mountain Intersection; Install a roundabout and associated improvements.	$0	$0	$111	$44	$745	$0	$117	$900	$1,017
TOTAL FRE190021 - INTERSECTION CHANNELIZATION (VARIOUS AGENCIES)							**$0**	**$0**	**$111**	**$44**	**$745**	**$0**	**$117**	**$900**	**$1,017**

APPENDIX A
RESOLUTIONS AND CERTIFICATIONS

Page intentionally left blank.

Financial Capacity Assessment Certification Statement

The Fresno Council of Governments, acting as Fresno County's designated Metropolitan Planning Organization, hereby certifies that Fresno Area Express has performed a financial capacity assessment and that financial capacity exists to undertake the programmed projects within the Federal Transportation Improvement Program. For further information regarding financial capacity of Fresno Area Express, reference is made to the FY2021-2025 Fresno Area Express Capital Improvement Program.

This certification is in conformance with FTA Circular 7008.1



TONY BOREN
FRESNO COUNCIL OF GOVERNMENTS

1/28/2021
DATE

Page intentionally left blank.

BEFORE THE
FRESNO COUNCIL OF GOVERNMENTS POLICY BOARD
RESOLUTION NO. 2021-01

RESOLUTION ADOPTING THE FRESNO COUNCIL OF GOVERNMENTS 2021 FTIP, RTP AMENDMENT NO. 4, AND CONFORMITY ANALYSIS

WHEREAS, the Fresno Council of Governments is a Regional Transportation Planning Agency and a Metropolitan Planning Organization, pursuant to State and Federal designation; and

WHEREAS, federal planning regulations require Metropolitan Planning Organizations to prepare and adopt a long range Regional Transportation Plan (RTP) for their region; and

WHEREAS, a 2018 Regional Transportation Plan Amendment No. 4 (2018 RTP Amendment No. 4) has been prepared in full compliance with federal guidance; and

WHEREAS, a 2018 Regional Transportation Plan Amendment No. 4 has been prepared in accordance with state guidelines adopted by the California Transportation Commission; and

WHEREAS, federal planning regulations require that Metropolitan Planning Organizations prepare and adopt a short range Federal Transportation Improvement Program (FTIP) for their region; and

WHEREAS, the 2021 Federal Transportation Improvement Program (2021 FTIP) has been prepared to comply with Federal and State requirements for local projects and through a cooperative process between the Federal Highway Administration (FHWA), the Federal Transit Administration (FTA), the State Department of Transportation (Caltrans), principal elected officials of general purpose local governments and their staffs, and public owner operators of mass transportation services acting through the Fresno Council of Governments forum and general public involvement; and

WHEREAS, the 2021 FTIP program listing is consistent with: 1) the 2018 Regional Transportation Plan Amendment No. 4; 2) the 2020 State Transportation Improvement Program; and 3) the corresponding Conformity Analysis; and

WHEREAS, the 2021 FTIP contains the MPO's certification of the transportation planning process assuring that all federal requirements have been fulfilled; and

WHEREAS, the 2021 FTIP and 2018 RTP Amendment No. 4 meets all applicable transportation planning requirements per 23 CFR Part 450; and

WHEREAS, Fresno Council of Governments has integrated into its metropolitan transportation planning process, directly or by reference, the goals, objectives, performance measures, and targets described in other State transportation plans and transportation processes, as well as any plans developed under 49 U.S.C. Chapter 53 by providers of public transportation, required as part of a performance-based program; and

WHEREAS, projects submitted in the 2021 FTIP and 2018 RTP Amendment No. 4 must be financially constrained and the financial plan affirms that funding is available; and

WHEREAS, the MPO must demonstrate conformity per 40 CFR Part 93 for the RTP and FTIP; and

WHEREAS, the corresponding Conformity Analysis supports a finding that the 2021 FTIP and 2018 RTP Amendment No. 4 meet the air quality conformity requirements for ozone and particulate matter; and

WHEREAS, the 2021 FTIP and 2018 RTP Amendment No. 4 do not interfere with the timely implementation of the Transportation Control Measures; and

WHEREAS, the 2021 FTIP and 2018 RTP Amendment No. 4 conform to the applicable SIPs; and

WHEREAS, the documents have been widely circulated and reviewed by Fresno Council of Governments advisory committees representing the technical and management staffs of the member agencies; representatives of other governmental agencies, including State and Federal; representatives of special interest groups; representatives of the private business sector; and residents of Fresno County consistent with public participation process adopted by Fresno Council of Governments; and

WHEREAS, a public hearing was conducted on December 16, 2020 to hear and consider comments on the 2021 FTIP, 2018 RTP Amendment No. 4, and corresponding Conformity Analysis**;**

NOW, THEREFORE, BE IT RESOLVED, that Fresno Council of Governments adopts the 2021 FTIP Amendment, 2018 RTP Amendment No. 4, and corresponding Conformity Analysis.

BE IT FURTHER RESOLVED, that the Fresno Council of Governments finds that 2021 FTIP and 2018 RTP Amendment No. 4 are in conformity with the requirements of the Federal Clean Air Act Amendments and applicable State Implementation Plans for air quality.

THE FOREGOING RESOLUTION was passed and adopted by Fresno Council of Governments this 28th day of January 2021.

AYES: Clovis, Coalinga, Firebaugh, Fowler, Fresno City, Huron, Kerman, Kingsburg, Orange Cove, Parlier, Reedley, Sanger, San Joaquin, Selma

NOES: None

ABSTAIN: None

ABSENT: Mendota, Fresno County

Signed: David T. Cardenas

Chairman

ATTEST:

I hereby certify that the foregoing is a true copy of a resolution of the Fresno Council of Governments duly adopted at a regular meeting thereof held on the 28th day of January, 2021.

Signed: Tony Boren

*Tony Boren, Exec*utive Director

APPENDIX B
GLOSSARY OF TERMS, AIR QUALITY EXEMPT PROJECT CODES, AND FUND TYPES

Page intentionally left blank.

GLOSSARY OF TERMS

ARB	Air Resources Board (State)
ATP	Active Transportation Program
AQMP	Air Quality Maintenance Plan
CCAA	California Clean Air Act
CAA	Clean Air Act (Federal)
CARB	California Air Resources Board
Caltrans	California Department of Transportation
CIP	Capital Improvement Program
CMA	Congestion Management Agency (State Designation)
CMAQ	Congestion Mitigation & Air Quality Improvement Program (under ISTEA)
CMP	Congestion Management Program (State)
CMS	Congestion Management System (Federal)
CON	Construction Phase
CTC	California Transportation Commission
DOT	Department of Transportation
EPA	Environmental Protection Agency
FAA	Federal Aviation Administration
FAST Act	Fixing America's Surface Transportation Act
FCOG	Fresno Council of Governments
FHWA	Federal Highway Administration
FTA	Federal Transit Administration
FTIP	Federal Transportation Improvement Program
FFY	Federal Fiscal Year
FY	Fiscal Year
ISTEA	Intermodal Surface Transportation Efficiency Act of 1991
LTC	Local Transportation Commission (County)
MAP-21	Moving Ahead for Progress in the 21st Century
MPO	Metropolitan Planning Organization (Federal/State Designation)
NAAQS	National Ambient Air Quality Standard
PE	Preliminary Engineering/Development
ROW	Right of Way
RTIP	Regional Transportation Improvement Program
RTP	Regional Transportation Plan
RTPA	Regional Transportation Planning Agency (State Designation)
SAFETEA-LU	Safe, Accountable, Flexible, and Efficient Transportation Equity Act: A Legacy for Users
SIP	State Implementation Plan
SJVUAPCD	San Joaquin Valley Unified Air Pollution Control District
STP	Surface Transportation Program (under ISTEA)
TE	Transportation Enhancement Activities Program (under ISTEA)
TEA-21	Transportation Equity Act for the 21st Century
TIP	Transportation Improvement Program
TMA	Transportation Management Area (Federal Designation)
U.S. DOT	United States Department of Transportation

EPA AIR QUALITY EXEMPT PROJECT CODES

1.00 SAFETY PROGRAMS

1.01 Railroad/highway crossing
1.02 Hazard Elimination Program
1.03 Safer non-Federal-aid system roads
1.04 Shoulder improvements
1.05 Increasing sight distance
1.06 Safety Improvement Program
1.07 Traffic control devices and operating assistance other than signalization projects
1.08 Railroad/highway crossing warning devices
1.09 Guardrails, median barriers, crash cushions
1.10 Pavement resurfacing and/or rehabilitation
1.11 Pavement marking demonstration
1.12 Emergency Relief (23 U.S.C. 125)
1.13 Fencing
1.14 Skid treatments
1.15 Safety roadside rest areas
1.16 Adding medians
1.17 Truck climbing lanes outside the urbanized area
1.18 Lighting improvements
1.19 Widening narrow pavements or reconstructing bridges (no additional travel lanes)
1.20 Emergency truck pullovers

2.00 MASS TRANSIT

2.01 Operating assistance to transit agencies
2.02 Purchase of support vehicles
2.03 Rehabilitation of transit vehicles
2.04 Purchase of office, shop, and operating equipment for existing facilities
2.05 Purchase of operating equipment for vehicles (e.g. radios, Fareboxes, lifts, etc.)
2.06 Construction or renovation of power, signal, and communications systems
2.07 Construction of small passenger shelters and information kiosks
2.08 Reconstruction or renovation of transit buildings and structures
2.09 Rehabilitation or reconstruction of track structures, track, and trackbed in existing right-of-way
2.10 Purchase of new buses and rail cars to replace existing vehicles or for minor expansions of fleet
2.11 Construction of new bus, rail storage/maintenance facilities categorically excluded (23 CFR 771)

3.00 AIR QUALITY

3.01 Continuation of ride-sharing and van-pooling promotion activities at current levels
3.02 Bicycle and pedestrian facilities

4.00 LANDSCAPING/SIGNS

4.01 Specific activities which do not involve or lead directly to construction
4.02 Grants for training and research
4.03 Planning activities conducted pursuant to titles 23 and 49 U.S.C.
4.04 Federal Aid systems revisions

4.05 Engineering to assess social, economic, and environmental effects of the proposed action or alternatives to that action
4.06 Noise attenuation
4.07 Emergency or hardship advance land acquisitions [23 CFR 712.204(d)]
4.08 Acquisition of scenic easements
4.09 Plantings, landscape, etc.
4.10 Sign removal
4.11 Directional and informational signs
4.12 Transportation enhancement activities (excepting rehabilitation and operation of historic transportation buildings, structures, or facilities)
4.13 Repair of damage caused by natural disasters, civil unrest, or terrorist acts, except projects involving substantial functional, locational or capacity

5.00 OTHER

5.01 Intersection channelization projects
5.02 Intersection signalization projects and individual intersections
5.03 Changes in vertical and horizontal alignment
5.04 Interchange reconfiguration projects
5.05 Truck size and weight inspection stations
5.06 Bus terminals and transfer points
5.07 Traffic signal synchronization projects

PROJECT FUND TYPES

FEDERAL	
BUILD (previously TIGER)	Better Utilizing Investments to Leverage Development
CMAQ	Congestion Mitigation and Air Quality
Demo-HPPP	High Priority Projects Program
Section 5307	FTA Funds-5307-Urbanized Area Formula Program
Section 5309	FTA Funds-5309-Capital Investment Grants
Section 5310	FTA Funds-5310- Enhanced Mobility of Seniors and Individuals with Disabilities
Section 5311	FTA Funds-5311-Formula Grants for Rural Areas
Section 5316	FTA Funds-5316-Job Access and Reverse Commute Program
Section 5317	FTA Funds-5317-New Freedom Program
Section 5339	FTA Funds-5339-Bus and Bus Facilities Program
NHPP	National Highway Performance Program
STP/STBGP	Surface Transportation Program/Surface Transportation Block Grant Program
RSTP	Regional Surface Transportation Program
HBP	Highway Bridge Program
HSIP	Highway Safety Improvement Program

STATE	
ATP	Active Transportation Program
SHOPP	State Highway Operation and Protection Program
LTF	Local Transportation Funds
SB-1	Senate Bill 1 – Road Repair and Accountability Act of 2017
STIP	Statewide Transportation Improvement Program
IIP	Interregional Improvement Program
STA	State Transit Assistance Fund

LOCAL	
Loc Funds-Agency	Local Funds-Agency
Loc Funds-City Funds	Local Funds-City Funds
Loc Funds-County Funds	Local Funds-County Funds
Loc Funds-Developer Fees	Local Funds-Developer Fees
Loc Funds-Private Funds	Local Funds-Private Funds
Measure C-Local	Measure C-Local Funds
Measure C-Regional	Measure C-Regional Funds
RTMF	Regional Transportation Mitigation Fee

FEDERAL PROGRAMS

Better Utilizing Investments to Leverage Development

The Better Utilizing Investments to Leverage Development, or BUILD Transportation Discretionary Grant program, provides a unique opportunity for the DOT to invest in road, rail, transit and port projects that promise to achieve national objectives. Previously known as Transportation Investment Generating Economic Recovery, or TIGER Discretionary Grants, Congress has dedicated nearly $7.9 billion for eleven rounds of National Infrastructure Investments to fund projects that have a significant local or regional impact.

The eligibility requirements of BUILD allow project sponsors at the State and local levels to obtain funding for multi-modal, multi-jurisdictional projects that are more difficult to support through traditional DOT programs. BUILD can fund port and freight rail projects, for example, which play a critical role in our ability to move freight, but have limited sources of Federal funds. BUILD can provide capital funding directly to any public entity, including municipalities, counties, port authorities, tribal governments, MPOs, or others in contrast to traditional Federal programs which provide funding to very specific groups of applicants (mostly State DOTs and transit agencies). This flexibility allows BUILD and our traditional partners at the State and local levels to work directly with a host of entities that own, operate, and maintain much of our transportation infrastructure, but otherwise cannot turn to the Federal government for support.

Congestion Mitigation and Air Quality

The Congestion Mitigation and Air Quality (CMAQ) Improvement Program provides a flexible funding source to state and local governments for transportation projects and programs to help meet the requirements of the Federal Clean Air Act. Funding is available for areas that do not meet the National Ambient Air Quality Standards (non-attainment areas), as well as former non-attainment areas that are now in compliance (maintenance areas). Funds are distributed to states based on a formula that considers an area's population by county and the severity of its air quality problems within the non-attainment or maintenance area.

Under MAP-21, projects or programs eligible for CMAQ funding were those which would contribute to attainment of National Ambient Air Quality Standards for ozone and carbon monoxide. Under the FAST Act, this has been expanded to allow CMAQ funding to be expended in fine particulate matter (PM2.5) non-attainment and maintenance areas. In fact, PM2.5 nonattainment or maintenance areas must use a portion of its funds to address PM2.5 emissions in such areas. The FAST Act highlights diesel retrofits and port related equipment and vehicles as eligible projects to mitigate PM2.5.
Typical projects are:

- Public transit improvements
- High Occupancy Vehicle (HOV) lanes
- Employer-based transportation management plans and incentives
- Traffic flow improvement programs (signal coordination)
- Fringe parking facilities serving multiple occupancy vehicles
- Shared ride services
- Bicycle and pedestrian facilities
- Flexible work-hour programs
- Alternative fuel vehicles

High Priority Projects Program
A demonstration (demo) project is specifically established and funded by Congress through Federal law. Demo projects are generally provided as part of the periodic transportation authorization acts or the annual transportation appropriations acts. The designated funding can only be used for projects as described in the law; however, demo projects may be any type of transportation project depending on the particular emphasis put forth in the solicitation for projects.

Federal Transit Administration Section 5307 (Urbanized Area Formula Program)
This program provides financial operating and capital purchase assistance to operators of urban public transportation services. Funds are apportioned to urbanized areas with populations over 50,000 based on a formula using population and population density. Pursuant to the FAST Act, job access and reverse commute projects that are located in urbanized areas are now eligible for funding under this program.

Federal Transit Administration Section 5309 (Capital Investment Grants)
Under SAFETEA-LU, FTA New Starts Funds Capital Investment Program Section 5309 provided capital funding for new and replacement buses and facilities, modernization of existing rail systems, and new fixed guideway systems. Under the FAST Act, new and replacement buses and facilities are eligible under the new Section 5339 program. However, FAST Act's 5309 grant program still provides funding for new fixed guideways or extensions to fixed-guideways (projects that operate on a separate right-of-way exclusively for public transportation, bus rapid transit projects, and projects that improve capacity on an existing fixed-guideway system). These programs are allocated on a discretionary basis.

Federal Transit Administration Section 5310 (Enhanced Mobility of Seniors and Individuals with Disabilities)
This program provides funding to private non-profit corporations for capital expenses to support the provision of transportation services to meet the needs of elderly and disabled persons. Capital assistance is provided for up to 88.53% of the net project cost. Under the FAST Act, projects that were formerly eligible for funding under SAFETEA-LU's New Freedom, Section 5317 grant program are now eligible for Section 5310 funds.

Federal Transit Administration Section 5311 (Formula Grants for Rural Areas)
This program provides formula-based funding through the State to urban areas with a population fewer than 50,000. The funds are for capital and/or operating assistance. Job access and reverse commute projects, which are located in non-urbanized areas, are now eligible for these funds under the FAST Act. Capital assistance is provided for up to 88.53% of the net project cost. Operational assistance has a 50% federal participation ceiling.

Federal Transit Administration Section 5316 (Job Access and Reverse Commute Program)
Section 5316, the Job Access and Reverse Commute program (JARC), is a formula grant program that was established under SAFETEA-LU, and eliminated in FAST Act. Fresno COG still has remaining Section 5316 funds that are being spent during the 2017 FTIP's programming cycle. These projects include services that provide transportation for low income individuals and welfare recipients from urbanized areas to suburban employment opportunities.

Federal Transit Administration Section 5317 (New Freedom Program)
The New Freedom program, Section 5317, is a formula grant program that was established under SAFETEA-LU, and eliminated in MAP-21. Fresno COG still has remaining Section 5317 funds that are being spent during the 2017 FTIP's programming cycle. Section 5317 program provides funding for

transportation services primarily for seniors and the disabled, beyond existing public transportation and complementary ADA paratransit services.

Federal Transit Administration Section 5339 (Bus and Bus Facilities Program)
This program provides capital funding to replace, rehabilitate and purchase buses and related equipment and to construct bus-related facilities. Created under the FAST Act, this program replaces components of SAFETEA-LU's former Section 5309 Bus and Bus Facilities program.

National Highway Performance Program
The National Highway Performance Program (NHPP) provides support for the condition and performance of the National Highway System (NHS), for the construction of new facilities on the NHS, and to ensure that investments of Federal-aid funds in highway construction are directed to support progress toward the achievement of performance targets established in a State's asset management plan for the NHS. NHPP projects must be on an eligible facility and support progress toward achievement of national performance goals for improving infrastructure condition, safety, mobility, or freight movement on the NHS, and be consistent with Metropolitan and Statewide planning requirements. Eligible activities include:

- Construction, reconstruction, resurfacing, restoration, rehabilitation, preservation, or operational improvements of NHS segments.
- Construction, replacement (including replacement with fill material), rehabilitation, preservation, and protection (including scour countermeasures, seismic retrofits, impact protection measures, security countermeasures, and protection against extreme events) of NHS bridges and tunnels.
- Bridge and tunnel inspection and evaluation on the NHS and inspection and evaluation of other NHS highway infrastructure assets.
- Training of bridge and tunnel inspectors.
- Construction, rehabilitation, or replacement of existing ferry boats and facilities, including approaches that connect road segments of the NHS.
- Construction, reconstruction, resurfacing, restoration, rehabilitation, and preservation of, and operational improvements for, a Federal-aid highway not on the NHS, and construction of a transit project eligible for assistance under chapter 53 of title 49, if the project is in the same corridor and in proximity to a fully access-controlled NHS route, if the improvement is more cost-effective (as determined by a benefit-cost analysis) than an NHS improvement, and will reduce delays or produce travel time savings on the NHS route and improve regional traffic flow.
- Bicycle transportation and pedestrian walkways.
- Highway safety improvements on the NHS.
- Capital and operating costs for traffic and traveler information, monitoring, management, and control facilities and programs.
- Development and implementation of a State Asset Management Plan for the NHS including data collection, maintenance and integration, software costs, and equipment costs.
- Infrastructure-based ITS capital improvements.
- Environmental restoration and pollution abatement.
- Control of noxious weeds and establishment of native species.
- Environmental mitigation related to NHPP projects.
- Construction of publicly owned intra-city or intercity bus terminals servicing the NHS.

The FAST Act also makes the following changes to NHPP eligibilities:

- At a State's request, the Secretary now may use a State's NHPP apportionment to pay the subsidy and administrative costs for Transportation Infrastructure Financing and Innovation Act (TIFIA) credit assistance for an eligible project.
- It provides specific NHPP eligibility for vehicle-to-infrastructure (V2I) communication equipment.
- It allows States to use NHPP funds for reconstruction, resurfacing, restoration, rehabilitation, or preservation of a non-NHS bridge if the bridge is on a Federal-aid highway.

Surface Transportation Program/Surface Transportation Block Grant Program

The Surface Transportation Program (STP) was established by the 1991 Federal Intermodal Surface Transportation Efficiency Act (ISTEA) and is continued by the FAST Act. However under the FAST Act, STP is now identified as the Surface Transportation Block Grant Program (STBGP). These funds may be used by states and localities for projects on any federal-aid highway, including the National Highway System (NHS), bridge projects on any public road, transit capital projects, and public bus terminals and facilities. Funds are distributed among the states based on lane miles of Federal-aid highways, (including on the NHS), total vehicle-miles traveled on those Federal-aid highways, and estimated contributions to the Highway Account of the Highway Trust Fund. The State sub-allocates the funds to the regions based on population and serves as Fresno COG's Regional Surface Transportation Program (RSTP). Eighty percent of the apportionment is distributed among the urbanized and non-urbanized areas of the State through Metropolitan Planning Organizations (MPOs) and Regional Transportation Planning Agencies (RTPAs).

Eligible projects include but are not limited to:

- Highway projects
- Bridges (including construction, reconstruction, seismic retrofit and painting) on all public roads
- Transit capital improvements
- Carpool, bicycle and pedestrian facilities
- Safety improvements and hazard elimination
- Research and traffic management systems
- Planning
- Transportation enhancement activities and control measures
- Safety improvements and bridge replacement projects on local roads and rural minor collectors

Highway Bridge Program

The purpose of the Highway Bridge Program (HBP) is to replace or rehabilitate public highway bridges over waterways, other topographical barriers, other highways, or railroads when the State and the Federal Highway Administration determine that a bridge is significantly important and is unsafe because of structural deficiencies, physical deterioration, or functional obsolescence. Eligible bridge projects include replacement, rehabilitation, painting, scour countermeasure, bridge approach barrier and railing replacement, low water crossing replacement, and ferry service replacement.

Highway Safety Improvement Program

The FAST Act continues the Highway Safety Improvement Program (HSIP) to achieve a significant reduction in traffic fatalities and serious injuries on all public roads, including non-State-owned public roads and roads on tribal lands. The HSIP requires a data-driven, strategic approach to improving highway safety on all public roads that focuses on performance.

A highway safety improvement project is any strategy, activity or project on a public road that is consistent with the data-driven State Strategic Highway Safety Plan (SHSP) and corrects or improves a hazardous road location or feature or addresses a highway safety problem. HSIP funds are eligible for work on any public road or publicly owned bicycle or pedestrian pathway or trail, or on tribal lands for general use of tribal members, that corrects or improves the safety for its users. The twenty-four project categories are broad in nature and are listed under 23 U.S.C. §148(a) (4) (B). Workforce development, training, and education activities are also an eligible use of HSIP funds.

STATE PROGRAMS

Active Transportation Program

The California Active Transportation Program (ATP) was created by Senate Bill 99 (Chapter 359, Statutes 2013) and Assembly Bill 101 (Chapter 354, Statutes 2013), to encourage increased use of active modes of transportation, such as biking and walking, as well as to ensure compliance with the federal transportation authorization. The goals of the ATP are to: increase the proportion of trips accomplished by biking and walking, increase the safety and mobility of non-motorized users, advance the active transportation efforts of regional agencies to achieve greenhouse gas reduction goals, enhance public health, ensure that disadvantaged communities fully share in the benefits of the program, and provide a broad spectrum of projects to benefit many types of active transportation users. The ATP is funded from Federal Transportation Alternative Programs, Federal Highway Safety Improvement Program, and State Highway Account.

State Highway Operation and Protection Program

The purpose of the State Highway Operation and Protection Program (SHOPP) is to maintain the operational integrity and safety of the State highway system. It includes State highway safety and rehabilitation projects, seismic retrofit projects, land and building projects, landscaping, some operational improvements, bridge replacement, and the Minor Program - generally those types of projects that Caltrans as the owner-operator of the system must do to maintain the integrity of the system. Unlike STIP projects, SHOPP projects may not increase roadway capacity. There is no formula for allocating SHOPP revenues, which presents a degree of uncertainty. The Fresno County region could receive a large share of revenues in one cycle, then much less in future cycles.

SHOPP projects are provided to Fresno COG by Caltrans and are selected in accordance with Government Code Section 14526.5, Streets and Highways Code Section 164.6, and the strategies outlined in the Department's Policy for Management of the SHOPP. Projects are also funded through competitive grant programs, which are specifically identified in legislation. These projects are programmed consistent with the information contained within the official notification of funding award received by Fresno COG.

Local Transportation Funds

Local Transportation Funds (LTF) are derived from the 1/4 cent of the statewide sales tax. LTF revenue is returned to local governments for transportation purposes with public transportation being the primary focus. This money comes back to local governments for funding of bicycle and pedestrian facilities, public transportation, or streets and roads. The LTF is distributed to each city and unincorporated area based on population.

In the San Joaquin Valley, LTF funds may be used for both transit and streets and roads purposes as long as all reasonable transit needs are addressed. The City of Fresno currently uses all of its LTF funds for

public transit, although Fresno County and the remaining cities in the county use some LTF funds for roads. LTF is one of the principle sources of public subsidies for Fresno Area Express (FAX).

Senate Bill 1 – Road Repair and Accountability Act of 2017

Senate Bill 1, the Road Repair and Accountability Act of 2017, was signed into law on April 28, 2017. This legislative package invests $54 billion over a decade to fix roads, freeways and bridges in communities across California and puts more dollars toward transit and safety. These funds are split equally between state and local investments that include maintenance and rehabilitation of the State Highway System, new funding for transit agencies, Maintaining and Repairing the State's Bridges and Culverts, a Trade Corridor Enhancement Program, repairs to local streets and roads, Solutions for Congested Corridors Program, matching funds for local agencies, local planning grants, bike and pedestrian projects, freeway service patrol, workforce training programs, and transportation-related research at state universities.

As approved by the voters in the November 2006 general elections, Proposition 1B enacts the Highway Safety, Traffic Reduction, Air Quality, and Port Security Bond Act of 2006 to authorize $19.925 billion of state general obligation bonds for specified purposes, including high-priority transportation corridor improvements, State Route 99 corridor enhancements, school bus retrofit and replacement purposes, state transportation improvement program augmentation, transit and passenger rail improvements, state-local partnership transportation projects, transit security projects, local bridge seismic retrofit projects, highway-railroad grade separation and crossing improvement projects, state highway safety and rehabilitation projects, and local street and road improvement, congestion relief, and traffic safety.
It is important to note that this 5-year program is now coming to an end; the funds have all been allocated and fund recipients are closing out all Prop 1B projects.

State and Local Partnership Program (SB-1))

Senate Bill 1 created the Local Partnership Program and continuously appropriates $200 million annually from the Road Maintenance and Rehabilitation Account to local and regional transportation agencies that have sought and received voter approval of taxes or that have imposed fees, which taxes or fees are dedicated solely for transportation improvements. The Local Partnership Program provides funding to local and regional agencies to improve aging infrastructure, road conditions, active transportation, transit and rail, and health and safety benefits. The Local Partnership Program funds are distributed through a 40% statewide competitive component and a 60% formulaic component.

Trade Corridor Enhancement Program (TCEP):

$300 million has been slated annually from a new fund for projects related to the routes and transportation infrastructure vital to California's trade and freight economy. The Trade Corridor Enhancement Program (TCEP) will focus on projects nominated by local agencies and the state that will make improvements to highways so they can more efficiently handle and move freight, freight rail system improvements, enhancements to the capacity and efficiency of ports, truck corridor improvements (such as dedicated truck facilities or truck toll facilities), border access improvements, and surface transportation, local roads and connector road improvements to help move goods from California's ports.

Solutions for Congested Corridors Program (SCCP):

SB 1 created the Solutions for Congested Corridors Program (SCCP), providing $250 million annually to multimodal corridor plans that make performance improvements along the state's busiest highways. SB 1 also provides funding for additional programs that help address congestion through their investments.

State Transportation Improvement Program

The State Transportation Improvement Program (STIP) is split into two programs: the Regional Transportation Improvement Program (RTIP) and the Interregional Improvement Program (IIP). Pursuant to SB-45, 75% of the overall STIP funding goes to regional authorities to pay for accepted RTIP projects, and the remaining 25% of the overall STIP funding is used to pay for IIP projects, as determined by Caltrans. Once the Fresno County region has selected the projects for the RTIPs, the California Transportation Commission (CTC) must allocate funds for the projects based on estimated construction costs. The funds are programmed by in the Federal Transportation Improvement Programs (FTIP) for inclusion in the State Transportation Improvement Program (STIP). Pursuant to SB-45, allocations of Regional Choice funds are known as "County Shares" and replace the previous "County Minimums." Eligible projects include:

- Local streets and roads
- Public transit
- Intercity transit
- Pedestrian and bikeway facilities
- State highway improvements
- Grade separations
- Intermodal facilities
- Safety projects
- Transportation System Management projects
- Sound walls

Interregional Improvement Program (see above)

Interregional Improvement Program (IIP) funds represent 25% of available State Highway Account funding. The funds are programmed by Caltrans on a statewide priority basis, for use primarily on the State highway system (outside urbanized areas). Regional agencies may also nominate projects that generate economic development (may be inside metropolitan areas). Regional agencies may nominate projects if they can show better cost-effective use of funds. Eligible projects include:

- Interregional roads (outside of metropolitan areas)
- Interstate 5
- State Highways 41, 99, 168, 198 and 180 east
- Intercity rail
- "Flex" projects which promote economic development

State Transit Assistance Fund

The State Transit Assistance fund (STA) is derived from a portion of the Motor Vehicle Fuel Tax. The STA supports public transportation services, and is apportioned through the RTPA to their member agencies on a population basis, although some funds are apportioned directly to transit operators based on their fare box revenues. STA funds may be used for mass transit (capital or operating expenses) or transportation planning. Passage of Proposition 116 disallows use of STA funds for streets and roads.

LOCAL PROGRAMS

Local Funds (Agency Funds, City Funds, County Funds, Developer Fees, and Private Funds)

There are a number of local transportation funding sources which have their origins in city or county sources. These include general fund revenues used for street purposes, revenues derived from use of

gas tax, proceeds from bond sales for street purposes, street assessment levies and traffic safety fund revenues used for street purposes.

Fresno County Local Sales Tax—(Measure "C" Funds)

In 2006 voters of Fresno County approved a 20 year extension of a 1/2 percent local sales tax (Measure "C") for transportation purposes. The twenty-year tax is projected to generate approximately $1.7 billion in funding to be expended through the Fresno County Transportation Authority (FCTA). As the designated RTPA for Fresno County, Fresno COG is legislatively responsible for preparing an expenditure plan for use of the highway revenues.

Of the approximately $1.4 billion total to be collected over 20 years at least 34.6% of the tax will be allocated to local agencies for a wide variety of transportation programs and projects on their respective local transportation networks. The FCTA's oversight of these funds involves identifying the amount of funding to be made available to the local agencies, managing the claims process, and annually auditing to insure that the funds were used for eligible transportation purposes.

"Measure C-Local" funds are distributed to Fresno COG's member agencies based on their respective population. "Measure C-Regional" funds are used for projects that are voted on by the public and subsequently prioritized.

Regional Transportation Mitigation Fee

The Regional Transportation Mitigation Fee (RTMF) is an important part of the Measure "C" Extension approved by Fresno County voters in 2006. The RTMF is intended to ensure that future development contributes to its fair share towards the cost of infrastructure to mitigate the cumulative, indirect regional transportation impacts of new growth in a manner consistent with the provisions of the State of California Mitigation Fee Act. The fees will help fund improvements needed to maintain the target level of service in the face of higher traffic volumes brought on by new developments.

APPENDIX C
FTIP AMENDMENT PROCEDURES

Page intentionally left blank.

FTIP AMENDMENT PROCEDURES

The Fresno Council of Governments (Fresno COG) as a federally designated Metropolitan Planning Organization (MPO) adopts a Federal Transportation Improvement Program (FTIP) that includes projects and sets priorities for federal transportation funding. Federal regulations require fairly strict adherence to the projects and priorities (schedules) contained within the adopted FTIP. FTIP amendments are used to make any necessary changes to the document or to projects within the document.

Federal regulations [Title Code 23 of Federal Regulations Part 450.332-c] provide MPOs the ability to adjust FTIP project schedules and make minor changes without the need for an amendment. Under current circumstances, FTIP change approvals have been delegated by Caltrans to the Fresno COG Executive Director, and can be approved without formal Policy Board review. The Fresno COG Policy Board has adopted "Amendment-Director Delegation" and "Administrative Modification" procedures providing this flexibility. Also, on May 10, 2012, with the acknowledgment of the Fresno COG Policy Board, the California Department of Transportation (Caltrans) delegated to the Fresno COG Executive Director the authority to approve Administrative Modifications to the Federal Statewide Transportation Improvement Program (FSTIP)/ FTIP. This delegated authority is in accordance with the revised FSTIP/FTIP Amendment and Administrative Modification procedures. Fresno COG's amendment procedures are as follows.

Amendment Type 1

Administrative Modifications

Administrative modifications include minor changes to project cost, schedule, or funding sources. Administrative modifications only require approval by Fresno COG. State and Federal agencies are notified, but do not take approval action on Administrative Modifications. They are posted on Fresno COG's website at the time of action, and are later posted on Caltrans' website.

Amendment Type 2

Amendment – Funding Changes

Type 2 amendments primarily include project cost changes that are greater than minor changes identified under Administrative Modification procedures. Type 2 amendments require approval by Fresno COG, Caltrans, and FHWA. A publicly accessible notification of a Type 2 amendment is posted on Fresno COG's website at least seven days prior to action, and distributed to local agency partners through Fresno COG's standing committees. Fresno COG will consider public comments on the amendment prior to approval action.

Amendment Type 3

Amendment – Exempt Projects

Type 3 amendments primarily include adding or deleting projects that are exempt from regional air quality emissions analyses. These amendments typically include transit or safety projects. Type 3 amendments require approval by Fresno COG, Caltrans, and FHWA. Public notification of a Type 3 amendment is posted on Fresno COG's website at least seven days prior to action, and distributed to local agency partners through Fresno COG's standing committees. Fresno COG will consider public comments on the amendment prior to approval action.

Amendment Type 4

Amendment – Conformity Determination that Relies on a Previous Regional Emissions Analysis

Type 4 amendments primarily include adding or deleting projects that have already been appropriately modeled for air quality purposes as part of the RTP. In this case, the federal approving

agencies can use a previous analysis of the project's impact on air quality for approval purposes. Type 4 amendments may be accompanied by an RTP amendment to maintain consistency. The FTIP amendment and RTP Amendment (if applicable) follow the same public process. Type 4 amendments require approval by Fresno COG, Caltrans, and FHWA. Public notification of a Type 4 formal amendment includes the following:

- Legally noticed 30-day public comment period
- Legally noticed public meeting
- Posting of amendment information on Fresno COG's website during public comment period
- Publishing amendment information as part of the following publicly available Fresno COG agendas: Transportation Technical Committee, Policy Advisory Committee and Fresno COG Policy Board
- Consideration and response to public comments received during comment period

Amendment Type 5

Amendment – Conformity Determination and New Regional Emissions Analysis

Type 5 amendments are the highest level amendment and primarily involve adding or deleting new projects that must be modeled for their air quality impacts, or significantly changing the design concept, scope, or schedule of an existing project. Type 5 amendments are accompanied by a new Air Quality Conformity Document that demonstrates conformity with applicable air quality requirements, and if applicable, an RTP amendment to maintain consistency. The FTIP amendment, Air Quality Conformity Document, and RTP Amendment (if applicable) follow the same public process. Type 5 amendments require approval action by Fresno COG, Caltrans, and FHWA. Public notification of a Type 5 amendment includes:

- Legally noticed 30-day public comment period
- Legally noticed public meeting
- Posting of amendment information on Fresno COG's website during public comment period
- Publishing amendment information as part of the following publicly available Fresno COG agendas: Transportation Technical Committee, Policy Advisory Committee, and Fresno COG Policy Board
- Consideration and response to public comments received during comment period

Technical Correction

A technical correction to an FTIP project by staff does not require public review or approval of any kind.

Grouped Project Listings

Federal rules allow MPOs to group or combine projects that are not considered to be of appropriate scale for individual listing. Such grouped projects are often referred to as "Lump Sum Project Listings." Fresno COG uses this ability to program grouped projects within the FTIP. Such projects may be grouped by function (e.g., bike lanes), work type (e.g., maintenance), or geographical area. Once grouped, the MPO is required to maintain, outside of the FTIP, a detailed list of the projects contained in each group. Modifications to the projects or costs within the listings are conducted on an as-needed basis and do not require a formal public participation process; however, any changes to the overall grouped project cost or scope are done in accordance with the amendment types above. Grouped project listings are made available through the Fresno COG website at http://www.fresnocog.org/ftip, and are distributed to Caltrans and FHWA.

Fresno COG, in cooperation with the FHWA and Caltrans, has entered into an agreement to regulate the number of FTIP Amendment Cycles in order to help federal and state agencies ensure a more

expeditious review of Regional FTIP Amendments. As part of the arrangement, Fresno COG works to limit the number of FTIP Amendment Cycles to one per two-month period, with exceptions as needed for safety or emergency reasons. Fresno COG is responsible for verifying that urgent requests for amendments meet the criteria for exceptions. FHWA and Caltrans, likewise, have agreed to provide expeditious review of Fresno COG FTIP Amendments. Future consideration will include limiting amendments to one per three-month period.

A major part of the FTIP is the four-year "Element". Federal guidance requires that the FTIP be delivered in the following manner:

- All projects (as a group) shown in the first year of the Element shall have first priority;
- All projects (as a group) shown in the second year of the Element shall have second priority;
- All projects (as a group) shown in the third year of the Element shall have third priority; and
- All projects (as a group) shown in the fourth year of the Element shall have fourth priority.

The significance of this method is that the federal government expects Fresno COG to make every effort to complete first-year projects before second-year projects, second-year projects before third-year projects, and so on. In theory, failure to do so could throw the entire program into chaos, with second-, third-, or fourth-year projects being held up due to a single first-year project's inability to proceed. In practice, the federal reviewing agencies have generally been satisfied if significant progress is being made to implement all first-year projects, even if one or more projects happen to slip into the next year; however, if a project is stalled or is no longer going to be implemented, Fresno COG is required to recognize this and adjust the FTIP.

Different restrictions apply to projects that qualify as Transportation Control Measures (TCMs). In accordance with federal air quality regulations, Fresno COG is required to expeditiously implement all TCMs. If programmed TCM projects are unavoidably delayed, other TCMs must be advanced or risk jeopardizing the entire program.

FTIP "Expedited Project Selection Procedures"

The State, Fresno COG, and transit operators have instituted a project selection process for its FTIP as required by Federal Regulations 23 Code of Federal Regulations (CFR) Part 450 and Title 23 United States Code (USC). Projects from the first four years of the 2021 FTIP have been selected using the approved project selection procedures as outlined on the following table. Fresno COG's member agencies, Caltrans, and the transit operators agree per 23 CFR 450.332, that the projects within the first four years of the FTIP may be advanced or delayed within the Four-Year Element of the FSTIP, subject to the conditions of the Expedited Project Selection Procedures outlined below. For FTA-administered funds, projects may be moved within the period of the FSTIP at the agency's request, as long as funding is available and the change does not negatively impact delivery or fund availability for other projects ready for obligation.

The projects within the State Transportation Improvement Program (STIP) may be advanced subject to California Transportation Commission (CTC)-approved STIP amendments.

The projects funded within the Surface Transportation Block Grant (STBG) and Congestion Mitigation and Air Quality (CMAQ) programs may be moved subject to the Fresno COG Expedited Projects Selection Process (attached).

Fresno COG and Caltrans agree that the Caltrans Program Managers for the following programs may implement projects within the four-year FSTIP element without amending the FTIP/FSTIP.

State Highway Operation and Protection Program (SHOPP)
Highway Bridge Program (HBP)
High Risk Rural Roads Program (HRRR)
Section 130 - STP Railroad Program
Highway Safety Improvement Program (HSIP)

Fresno Council of Governments designates Executive Director Tony Boren to sign below acknowledging that advancing of projects under such agreement does not invalidate the financial constraint of its FTIP.



Tony Boren, Executive Director

1/28/2020
Date

Project Selection Procedures - Consultation and Cooperation Requirements

Region	**Project Type**	**Selecting Agency**	**Selection Procedure**	**Consulted/ cooperating Agency**
TMA MPO	Projects funded with title 23 and Federal Transit Act funds-except: projects on the, NHS, HBP, IM and FLHP funded projects	MPO	Consultation	State and Transit Operator
	Projects on the Highway-Railroad Grade Separation, NHS, and projects funded under the HBP and IM programs	State	Cooperation	MPO
	Projects funded with Federal Lands Highway Program (FLHP) funds	Selected in accordance with 23 U.S.C. 204		

These changes should be accounted for through subsequent amendments or modifications to the FSTIP/FTIP.

Fresno COG Expedited Project Selection Process

The Fresno COG Policy Board hereby establishes guidelines for programming the STBG, CMAQ, and the Active Transportation Program (ATP) to ensure timely project delivery within federal and state funding deadlines.

It is the implementing agency's responsibility at the time of programming to understand the requirements and procedures for authorizing a project through Caltrans Local Programs and ensure the deadlines and provisions of project delivery can be met.

COG staff will actively monitor all STBG, CMAQ and ATP projects regarding the funding authorization, implementation schedule, and obligation status to identify delivery issues as they arise and make determinations on project placement in the FTIP based on this policy. Appeals to this decision process must be taken through the Fresno COG committee process to the Policy Board.

Projects Eligible for Programming

To be eligible for programming in the FTIP a project must be included in a list of Lifeline and/or Regional Bid projects authorized by the Fresno COG Policy Board. Fresno COG staff will endeavor to provide targets for Lifeline and Regional Bid programs based on estimated apportionments during the life of the federal-aid appropriation.

Lifeline — Lifeline targets are available to each member agency to provide an opportunity for member agencies to present a case for the selection of eligible projects determined by the member agency to be priorities within their jurisdiction. Lifeline targets are authorized in advance at the beginning of the federal-aid highway act appropriation cycle, and are calculated based on the members' population share and highway maintained mileage to assure a fair-share guidance for assembling a program of projects for inclusion into the FTIP. Projects are selected by member agencies subject to federal eligibility requirements, FTIP Amendment procedures/policies, and programming capacity in the FTIP. Members may also use this funding to provide a match for awarded regional bid projects or cover cost overruns for other funding program projects awarded through a competitive scoring process.

Regional Bid — Regional Bid pot targets are determined by estimating the residual remaining in the federal-aid appropriation after the Lifeline amounts are calculated. Regional Bid projects are selected in cycles by a "Call for Projects" process. Supplemental cycles may be required toward the end of the federal-aid appropriation to adjust for differences in actual appropriation. The selection and scoring criteria to identify these projects has been adopted by Fresno COG's Policy Board through an extensive regional consensus process in conformance with 23 CFR 450.332. Once selected on regional merits, a Regional Bid project should be delivered. Changes in scope are allowed up to 20% of the total cost of the project if resources are available. A project sponsor may apply Lifeline to a Regional Bid project but not the reverse. Regional Bid funds from a canceled project do not vest with the project sponsor; however, these funds may be used in funding up to a 20% overrun in other Regional Bid Project costs or returned to the Regional Bid pot to be applied to the next eligible project that was not funded from the most recent Call for Projects list. Project savings from completed and closed out Regional Bid projects are vested with the member and can be moved to other projects that meet Federal regulations for the type of funding involved.

Programming the FTIP

Working through the Fresno COG regional consensus process, staff will program the authorized list of eligible Lifeline and Regional Bid projects in the FTIP Element until all available programming capacity has been consumed. The remaining projects are then programmed in the "out years" of the FTIP. As additional programming capacity becomes available, the out-year projects provide a pool of authorized projects to move into the Element. To move out -year projects into the Element requires an FTIP amendment, including a finding of financial constraint on the entire FTIP.

When determining the split between projects in the Element and out years, various factors may be considered:

- The status of the project as a Lifeline or Regional Bid project
- The priority assigned the project on the call-for-projects list.
- The phasing and deliverability schedule of the project or project phase.
- The status of previously programmed project phases.
- The status of the project as a capital procurement or transit operations (CMAQ).
- The track record of the project sponsor in delivering projects on schedule.
- The status of the project as having been previously programmed in the Element or out years.

Placement in the Four-Year Element

To be considered for placement in the Four-Year Element of the FTIP, a project sponsor must submit an implementation schedule, by year, showing a logical, planned obligation of the various phases (Preliminary Engineering-PE, Right of-Way-ROW, Construction-CON). Failure to adhere to this schedule may result in the project being rescheduled. Criteria for this implementation schedule should include but not be limited to:

- Securing political commitments and local board authorization
- Securing required matching funds
- Fulfilling Caltrans Local Programs' requirements
- Securing required permits, certifications, and waivers
- Completing PE and design studies
- ROW certification
- Completing final design
- Construction bid readiness

Depending on the project requirements, the implementation schedule may be simple or complex. COG staff will schedule projects in the Element based on this implementation schedule subject to programming capacity.

Projects with multiple phases (PE, ROW, CON) must have a reasonable expectation that the preliminary phases can be completed prior to programming subsequent phases in the current Element. Project Sponsors must be cognizant of Local Programs' requirements affecting project phasing. For instance, a project cannot proceed to final design, ROW acquisition, or CON until a Preliminary Environmental Study (PES) identifies the environmental condition of the project area and proposes mitigation, if required. Furthermore, final CON cannot begin until Caltrans issues an environmental certification (if required), the local agency has certified ROW (if included) and final plans and specs have been submitted to Caltrans along with a PSE checklist. It follows that any project with significant environmental mitigation

requirements identified on the PES, unresolved ROW issues, or issues with final design cannot be obligated for the affected project phase until those issues are resolved. Project sponsors must identify those issues that can delay their project and document a reasonable expectation, schedule and commitment to complete required preliminary phases before requesting subsequent project phases be placed in the current Element year.

Grouped projects programmed in the Element must be accompanied by a detailed list identifying the specific deliverable project phases of the grouped project. Grouped project sponsors must be able to demonstrate deliverability of the individual projects and project phases.

This "Expedited Project Selection" process provides Fresno COG's Policy Board the flexibility to alter the order of projects within the Element of the FTIP to fit the priorities and needs of the transportation program in Fresno County without "Formal" or "Administrative" amendments to the approved FTIP.

Failure to Deliver

Projects that are programmed in the current Element year that fail to obligate on schedule represent a potential loss of apportionment to the region unless another project advances to use the available apportionment. For this reason, if a project falls behind in schedule it may be necessary to replace it with another project that has a reasonable chance of obligating. Depending on the apparent demonstrated commitment of the project sponsor to deliver the project, the nature of the delay, and available programming capacity in the four-year Element, the project may be rescheduled to the second, third, or fourth year of the Element or to the out years.

The FTIP is completely revised every four years. At the end of the first year, projects in the first year of the Element that did not obligate or move back are considered "prior year" projects. In order to obligate those projects in a subsequent year, an administrative amendment must be processed transferring the projects back into the new, current Element year. However, at the end of the fourth year when the FTIP is revised, all prior year projects must be reprogrammed in the Element or they become out-year projects.

Loss of Funds through AB 1012 or decreased apportionment

AB 1012 is apportionment specific. The MPO has three years, including the year of apportionment, to obligate each apportionment (e.g. the 2020/21 apportionment expires at the end of the 2022/23 fiscal year). The estimated available apportionments is calculated when setting the Lifeline and Regional Bid targets. Should actual apportionments come in significantly lower than those estimates, or should delayed project delivery cause a loss of apportionments via AB 1012, staff will re-estimate the capacity to deliver the program using remaining apportionments. If this results in removing projects from the pool of Lifeline and Regional Bid project list, staff will identify candidate projects for the COG Policy Board to consider for removal. Factors to be considered when identifying projects for removal will include the age of the project and failure to meet committed scheduling.

Project Obligation, Implementation and Close Out

Projects have seven years (state requirement) from the first obligation to proceed to completion and close out. A one-time, one-year extension may be requested. Projects that lapse unclosed may be subject to repayment by the local sponsoring agency of federal funds to the funding agency.

Page intentionally left blank.

APPENDIX D
PUBLIC PARTICIPATION PROCESS FOR FTIP DEVELOPMENT

Page intentionally left blank.

2021 FTIP PUBLIC PARTICIPATION PROCESS

As part of the 2021 Federal Transportation Improvement Program (2021 FTIP) development process, Fresno COG has performed the following activities per the Public Participation Plan process that is available on Fresno COG's website at: http://www.fresnocog.org/get-involved.

Public Participation for the development of the 2021 FTIP includes:

- Fresno COG legally noticed and sponsored a public hearing and a 30-day public comment period to receive comments on the Draft 2021 FTIP and the corresponding Draft Air Quality Conformity Analysis for the 2021 FTIP.
    - A 30-day public comment period was held from December 7, 2020 to January 5, 2021.
    - A public hearing to receive comments on these documents was held on December 16 at 5:00 p.m. Due to the State of California's public health guidelines related to the COVID-19 pandemic and pursuant to Executive Order N-29-20, this public hearing was held via webcast. In-person attendance is not permitted. Details for how to participate will be published in the meeting agenda at https://agendas.fresnocog.org/, available a week prior to the meeting date.
    - Public comments received during the 30-day public comment period and public hearings will be considered and responded to via email or phone call and formally as part of Appendix J (Comments and Responses) in the Final 2021 FTIP.
- The release of the draft document and notice of the 30-day public comment period, public hearing, and Policy Board meeting to adopt the Final 2021 FTIP was publicized through:
    - The Fresno Bee newspaper.
    - Fresno COG's bulletin board; located at the Fresno COG office.
    - Links to the draft documents posted on the Fresno COG website were sent to all standing committees (TTC and PAC), Board Members, Caltrans, FHWA, and any interested parties or members of the general public. Hard copies were also available at regularly-scheduled public meetings and by request.
    - The notice and draft documents were posted on Fresno COG's website www.fresnocog.org soliciting comments to the document.
    - Social networking pages such as Facebook.
    - Solicited responses through email, collaborating and coordinating with FHWA, FTA, Caltrans, the Air District, state and federal resource agencies, our local jurisdictions, the other seven counties in the San Joaquin Valley and the general public. Fresno COG also solicited input from the Indian Tribal governments and community organizations.
    - Emailed updates through Fresno COG's weekly email newsletter, "Coming Up at Fresno COG", to 2,200+ people on Fresno COG's current email database.
- Fresno COG published the Final Draft 2021 FTIP as part of the following publicly available Fresno COG agendas: Transportation Technical Committee, Policy Advisory Committee, and Fresno COG Policy Board, and on the Fresno COG website.
    - Staff presented the Final 2021 FTIP at the Transportation Technical Committee and the Policy Advisory Committee meetings on January 15, 2021 for approval.
    - Staff presented the Final 2021 FTIP at the Fresno COG Policy Board meeting on January 28, 2021 for approval.

Page intentionally left blank.

APPENDIX E
PROJECTS NON-EXEMPT FROM AIR QUALITY CONFORMITY

Page intentionally left blank.

Regionally Significant Project Listing

			Description				Conformity Analysis Year (project open to traffic)									
Jurisdiction / Agency	**TIP/RTP Project ID**	**CTIPs Project ID**	**Facility Name/Route**	**Type of Improvement**	**Project Limits**	**Estimated Cost**	**2021**	**2022**	**2023**	**2024**	**2025**	**2026**	**2029**	**2031**	**2037**	**2042**
Caltrans	FRE150055 FRE501717	10300000340	41	Widen from 2-Lane to 4-lane expressway [Excelsior]	From: Kings County Line To Elkhorn Ave	$68,000,000							X	X	X	X
Caltrans	FRE500516		41	Add NB Auxiliary Lanes	O Street to Shields	$19,500,000									X	X
Caltrans	FRE500570		41	SR 41-Ashlan to Shaw: Add 1 NB Auxiliary Lane	Ashlan to Shaw	$7,000,000									X	X
Caltrans	FRE500759		41	SR 41: El Paso to Friant: Add 1 SB Auxiliary Lane	El Paso to Friant	$13,970,000							X	X	X	X
Caltrans	FRE500767		41	SR 41-Tulare to O Street: Widen Auxiliary Lane/Improve Ramps (Project J in the Measure C Urban Regional Program)	Tulare Ave to O Street	$4,900,000	X	X	X	X	X	X	X	X	X	X
Fresno	FRE500145		41	Widen Off Ramp at Shaw	Interchange Crossstreets:SR 41 Off Ramp & Shaw	$246,000	X	X	X	X	X	X	X	X	X	X
Fresno	FRE500146		41	Auxiliary Lane	From:Gettysburg Overcross To:Shaw Exit Ramp	$1,271,000								X	X	X
Caltrans	FRE190013		99	Improve Interchange (Measure C Project AA in the Rural Regional Program - Tier 2)	Central/Chestnut	$47,141,000							X	X	X	X
Caltrans	FRE210001		99	On Highway 99 in the City of Fresno, from south of El Dorado St to Clinton Ave. Rehabilitate roadway, repair or replace culverts, construct pumping plants, and remove or replace bridges.	From: El Dorado To: Clinton	$367,300,000							X	X	X	X
Huron	FRE500805		269	New Roundabout	From:N/A To:N/A	$3,000,000		X	X	X	X	X	X	X	X	X
Huron	FRE500806		269	Lassen Ave & Palmer Ave Intersection Improvements	From:Lassen To: Palmer	$1,600,000								X	X	X
Huron	FRE500807		269	Lassen Ave & Palmer Ave Intersection Improvements	From:Lassen To: Tornado	$1,600,000						X	X	X	X	X
Caltrans	FRE111351	20300000748	<interchange>	Interchange Improvements	Interchange Cross Streets:I5 & SR 198	$18,236,000								X	X	X
Caltrans	FRE111352	20300000752	<interchange>	American Ave @ SR 99-Interchange Improvements	Interchange Cross Streets:American Ave & SR 99	$61,950,000							X	X	X	X
Caltrans	FRE111355	20300000756	<interchange>	North/Cedar/SR 99-Improve Interchange (Measure C Project M in the Urban Regional Program - South Fresno Interchange Project on CTIPS)	North Ave to Cedar	$87,163,000							X	X	X	X
Caltrans	FRE500520		<interchange>	Replace bridge structures and widen Floral	Interchange Cross Streets:SR 99 & SR 43	$13,000,000									X	X
Caltrans	FRE500521		<interchange>	Improve interchange	Interchange Cross Streets:SR 99 & Shaw	$86,000,000									X	X

Regionally Significant Project Listing

			Description				Conformity Analysis Year (project open to traffic)									
Jurisdiction / Agency	TIP/RTP Project ID	CTIPs Project ID	Facility Name/Route	Type of Improvement	Project Limits	Estimated Cost	2021	2022	2023	2024	2025	2026	2029	2031	2037	2042
Fresno	FRE501074		<interchange>	Modify interchange to add a direct southbound on- ramp; eliminate Broadway/SR-41 southbound on-ramp; signalize ramp intersections with Van Ness and add ramp metering to new southbound on-ramp.	Interchange Crossstreets:Van Ness & Broadway	$1,230,000								X	X	X
Fresno	FRE111353	20300000753	<intersection>	Widen Undercrossing to 5 LN (Measure C Project K8 in the Urban Regional Program)	Intersection Herndon Ave to SR 99	$26,365,000							X	X	X	X
Fresno	FRE500491		<intersection>	Reconfigure for SB dual rights; and EB dual lefts on Divisadero at NB on ramp	Intersection From:SR 41 To:Divisadero Dist:N/A	$2,500,000								X	X	X
Fresno	FRE500582		<intersection>	3 LU to 4 LU with bike lane, curb, gutter and sidewalk	Intersection From:Maple Ave To:Nees Ave Dist:.2	$580,000								X	X	X
Kingsburg	FRE500592		10th	10th Avenue-Kern St. to Clarkson Ave: 2 LU to 4 LD	From:Kern St. To:Clarkson Ave. Dist:.5	$375,000					X	X	X	X	X	X
Kingsburg	FRE500593		10th (Academy)	10th St (Academy)-Sierra to Stroud: 2 L to 4 L	From:Sierra To:Stroud Dist:.5	$1,250,000					X	X	X	X	X	X
Huron	FRE501785		12th	Complete connection between 12th St and Lassen Ave	From:12th St To:Lassen	$650,000		X	X	X	X	X	X	X	X	X
Huron	FRE500809		13th	13th St from M st to Lassen Ave - Construction of new 2 lane local street	From: M St To:Lassen	$650,000	X	X	X	X	X	X	X	X	X	X
Caltrans	FRE500514		180 W	2 Lane on New E-W Alignment	I-5 to Junction SR 33/SR180	$305,110,000									X	X
Parlier	FRE501801		Academy	Bridge/Roadway Widening	City Limits to Dinuba	$972,000									X	X
Sanger	FRE500996		Academy	Widen to 4-lane divided arterial and rehabilitate roadway	From 11th St. to 0.2 mile south of North Ave.	$5,200,000	X	X	X	X	X	X	X	X	X	X
Kingsburg	FRE500470		Academy Parkway	New 4 Lane Expressway	From:Mountain View To:Simpson Dist:1.75	$6,000,000					X	X	X	X	X	X
Fresno	FRE501739		Alicante	Unconstructed to 3 LU with bike lanes and sidewalks, curb & gutter	From:Via Fiore To:Willow Dist:0.8	$1,600,000							X	X	X	X
Clovis	FRE500453		Alluvial	Unconstructed to 4 LD, Sidewalk, Bike Lanes, Curb and Gutter, Street Lights, and Fiber Optics	From:Nees To:Dewolf Dist:.50	$5,500,000	X	X	X	X	X	X	X	X	X	X
Clovis	FRE500485		Alluvial	2 LU to 3 LU w/2 @WLTL	From:Willow To:Adler (700 feet east) Dist:.15	$280,000	X	X	X	X	X	X	X	X	X	X
Clovis	FRE500573		Alluvial	2LD to 4LD West of Armstrong and 2LD to 4LD East of Armstrong, Sidewalks, Bike Lanes, Street Lights, Landscaping, and Fiber Optics	From:Armstrong To:1/4 E ast (McKelvy) Dist:.25	$1,900,000	X	X	X	X	X	X	X	X	X	X
Clovis	FRE500597		Alluvial	2 LU to 3 LU w/ WLTL	From:Halifax To:Minnewawa Dist:.3	$350,000	X	X	X	X	X	X	X	X	X	X
Clovis	FRE500598		Alluvial	2 LU to 3 LU W/2 WLTL, and Fiber Optics	From:Fowler To:Armstrong Dist:.5	$3,900,000		X	X	X	X	X	X	X	X	X

Regionally Significant Project Listing

			Description				Conformity Analysis Year (project open to traffic)									
Jurisdiction / Agency	TIP/RTP Project ID	CTIPs Project ID	Facility Name/Route	Type of Improvement	Project Limits	Estimated Cost	2021	2022	2023	2024	2025	2026	2029	2031	2037	2042
Clovis	FRE500599		Alluvial	Unconstructed to 4 LD, Sidewalks, Bike Lanes, Street Lights, Curb and Gutter, and Fiber Optics	From:Locan To:Nees Dist:.50	$5,500,000	X	X	X	X	X	X	X	X	X	X
Clovis	FRE500600		Alluvial	Unconstructed to 4 LD, Construct Bridge at Enterprise Canal, Sidewalks, Bike Lanes, Street Lights, and Curb and Gutter	From:Temperance To:Locan Dist:.5	$6,000,000	X	X	X	X	X	X	X	X	X	X
Clovis	FRE500912		Alluvial (Owens Mountain Pkwy)	2LD to 2LD, Sidewalks, Bike Lanes, Street Lights, Curb and Gutter, and Fiber Optics	Intersection From:DeWolf To:168 Dist:.25	$1,400,000	X	X	X	X	X	X	X	X	X	X
Fresno County	FRE500603		American	2 LU to 4 LD	SR 41 to SR 99	$10,250,000									X	X
Fresno	FRE501740		Annadale	New 3 LU with bike lanes, sidewalks, curb and gutter	From: West To: Fruit Dist: .5	$1,000,000							X	X	X	X
Clovis	FRE500607		Armstrong	2LU to 3LU 2WLTL, Sidewalk, Bike Lanes, Street Lights, Curb and Gutter, Fiber Optics, and Utility Relocation	From:Alluvial To:Nees Dist:.5	$2,100,000		X	X	X	X	X	X	X	X	X
Clovis	FRE500608		Armstrong	2LU to 3LU, w/TWLTL, Sidewalks, Bike Lanes, Street Lights, Curb and Gutter, Utility Relocation, Fiber Optics	From:Herndon To:Alluvial Dist:.5	$2,100,000		X	X	X	X	X	X	X	X	X
Clovis	FRE500609		Armstrong	2LU to 4LU or 3 LU, w/TWLTL, Sidewalks, Bike Lanes, Street Lights, Curb and Gutter, Utility Relocation, Fiber Optics	From:Ashlan To:Gettysburg Dist:.5	$1,900,000	X	X	X	X	X	X	X	X	X	X
Clovis	FRE500914		Armstrong	3LU to 3LU w/ TWLTL, Sidewalks, Bike Lanes, Street Lights, Curb and Gutter, Fiber Optics	Intersection From:Nees To:Teague Dist:.50	$2,600,000					X	X	X	X	X	X
Fresno	FRE500584		Armstrong	Unconstructed to 4 LD with bike lanes and sidewalks, curb and gutter	From:Burgan To:Fancher Creek Drive Dist:.1	$310,000							X	X	X	X
Fresno	FRE500610		Armstrong	2 LU to 4 LU with bike lanes and sidewalks, curb and gutter	From:California To:Hamilton Dist: .4	$1,640,000								X	X	X
Fresno	FRE500611		Armstrong	2 LU to 4 LU with bike lanes, sidewalks and Mill Ditch bridge widening curb and gutter	From:Belmont To:Dakota Dist: 2.5	$10,250,000								X	X	X
Fresno	FRE500612		Armstrong	2 LU to 4 LU with bike lanes and sidewalks, curb and gutter	From:Jensen To:California Dist:1	$4,100,000								X	X	X
Fresno	FRE501741		Armstrong	3 LU to 4 LU with bike lanes, sidewalks, curb and gutter	From: Butler To: Kings Canyon Dist: .5	$1,450,000							X	X	X	X
Caltrans	FRE500490		Ashlan	Grade separation	UPRR to SR99	$7,600,000									X	X
Clovis	FRE500454		Ashlan	2LU to 4LD, Sidewalks, Bike Lanes, Street Lights, Curb and Gutter, Utility Relocation, Fiber Optics, Traffic Signal at Ashlan and McCall	From:Thompson To:McCall Dist:.5	$5,400,000					X	X	X	X	X	X

Regionally Significant Project Listing

			Description				Conformity Analysis Year (project open to traffic)									
Jurisdiction / Agency	TIP/RTP Project ID	CTIPs Project ID	Facility Name/Route	Type of Improvement	Project Limits	Estimated Cost	2021	2022	2023	2024	2025	2026	2029	2031	2037	2042
Clovis	FRE500471		Ashlan	2LU to 4LD, Sidewalks, Bike Lanes, Street Lights, Curb and Gutter, Utility Relocation, Fiber Optics, Traffic Signal at Ashlan and Highland	From:Highland To:Thompson Dist:.5	$4,500,000	X	X	X	X	X	X	X	X	X	X
Clovis	FRE500615		Ashlan	3LD to 4LD, Sidewalks, Bike Lanes, Street Lights, Curb and Gutter, Utility Relocation, Fiber Optics	From:Dewolf To:Leonard Dist:.5	$4,600,000		X	X	X	X	X	X	X	X	X
Clovis	FRE500616		Ashlan	2LU to 4LD, Sidewalks, Bike Lanes, Street Lights, Curb and Gutter, Fiber Optics	From:Leonard To:Highland Dist:.50	$3,800,000	X	X	X	X	X	X	X	X	X	X
Fresno	FRE190019		Ashlan	Ashlan Ave from Polk to Cornelia; widen to eastbound lane from 1 lane to 2 lanes, install median, sidewalks, streetlights	From:Polk To:Cornelia	$3,313,000				X	X	X	X	X	X	X
Fresno	FRE500574		Ashlan	3 LD to 4 LD with bike lanes and sidewalks,curb & gutter	From:Grantland To:Bryan Dist:.5	$1,550,000								X	X	X
Fresno	FRE500613		Ashlan	2, 3 and 4 LU to 4 LD with bike lanes and sidewalks,curb & gutter	From:Maroa To:Blackstone Dist:.5	$1,550,000			X	X	X	X	X	X	X	X
Fresno	FRE500617		Ashlan	WB 2 LU to 4 LD with bike lanes and sidewalks	From:Polk To:Cornelia Dist:.5	$1,500,000					X	X	X	X	X	X
Fresno	FRE500618		Ashlan	2 LU to 4 LD with bike lanes and sidewalks,curb & gutter	From:Bryan To: Polk Dist:.5	$4,650,000								X	X	X
Fresno	FRE500619		Ashlan	Unconstructed to 4 LD	From:Garfield To:Grantland Dist:.5	$1,550,000					X	X	X	X	X	X
Clovis	FRE500624		Barstow	2LU to 2LU w/2WLTL, Sidewalks, Bike Lanes, Street Lights, Curb and Gutter, Utility Relocation, Fiber Optics, Traffic Signals at Barstow and DeWolf & Leonard	From:Dewolf To:Leonard Dist:.5	$4,300,000		X	X	X	X	X	X	X	X	X
Fresno	FRE500621		Barstow	2 LU to 4 LU	From:Grantland To:Bryan Dist:.5	$1,450,000	X	X	X	X	X	X	X	X	X	X
Fresno	FRE500622		Barstow	Unconstructed to 4L	From:Bryan To:Hayes Dist:.5	$1,450,000	X	X	X	X	X	X	X	X	X	X
Fresno	FRE500626		Barstow	3 LU to 5 LU with bike lanes and sidewalks, curb & gutter	From:Maroa To:Blackstone Dist:.5	$1,500,000								X	X	X
Fresno	FRE500627		Barstow	2 LU to 5 LU with bike lanes and sidewalks,curb & gutter	From:Chestnut To:Willow Dist:.5	$1,500,000								X	X	X
Fresno	FRE501742		Barstow	3 LU to 5 LU with bike lanes and sidewalk	From:Veterans To:Island Waterpark Dist:0.5	$1,500,000							X	X	X	X
Clovis	FRE500629		Behymer	2LU to 4LD, Sidewalks, Bike Lanes, Street Lights, Curb and Gutter, Fiber Optics	From:Willow To:Minnewawa Dist:1	$8,800,000		X	X	X	X	X	X	X	X	X
Clovis	FRE500630		Behymer	2LU to 4LD, Sidewalks, Bike Lanes, Street Lights, Curb and Gutter, Fiber Optics	From:Minnewawa To:Sunnyside Dist:1.0	$8,800,000		X	X	X	X	X	X	X	X	X

Regionally Significant Project Listing

			Description				Conformity Analysis Year (project open to traffic)									
Jurisdiction / Agency	TIP/RTP Project ID	CTIPs Project ID	Facility Name/Route	Type of Improvement	Project Limits	Estimated Cost	2021	2022	2023	2024	2025	2026	2029	2031	2037	2042
Fresno	FRE500628		Behymer	3 LD to 4 LD with sidewalks, bike lanes,curb & gutter	From:Maple To:Chestnut Dist:.5	$620,000					X	X	X	X	X	X
Fresno	FRE501743		Behymer	3 LD to 4 LD with bike lanes, curb, gutter & sidewalks	From:Chestnut To:Willow Dist:0.4	$1,240,000							X	X	X	X
Fresno	FRE500631		Belmont	3 LD to 4 LD (add WB Lane), bike lane, gutter, curb and sidewalk	From:Clovis To:Armstrong Dist:1.5	$4,650,000								X	X	X
Fresno	FRE500632		Belmont	3 LD to 4 LD (add WB lane), bike lane and sidewalks	From:Fowler To:Armstrong Dist:.5	$900,000					X	X	X	X	X	X
Fresno	FRE500633		Belmont	2 LU to 4 LD with sidewalks,gutter, curb and bike lanes	From:Armstrong To:Temperance Dist:.5	$1,550,000								X	X	X
Fresno	FRE500634		Belmont	2 LU to 5 LU with bike lanes, gutter, curbs and sidewalks	From:Cornelia To: Marks Dist:2.0	$96,000,000									X	X
Kingsburg	FRE500635		Bethel	Bethel-SR 99 to Kern: 2 L to 4 L	From:SR 99 To:Kern Dist:1.3	$2,250,000					X	X	X	X	X	X
Sanger	FRE500997		Bethel	Widen to 4-lane divided arterial and rehabilitate roadway	From UPRR To Jensen	$1,000,000		X	X	X	X	X	X	X	X	X
Sanger	FRE501802		Bethel	Widen North Ave bridge over C&K Canal	Bethel Avenue at Lone Tree Canal (at Central Avenue)	$8,000,000										X
Sanger	FRE501803		Bethel	Widen to 4-lane divided arterial and rehabilitate roadway	From UPRR to SR 180	$2,000,000									X	X
Sanger	FRE501804		Bethel	Widen to 4-lane divided arterial and rehabilitate roadway	From North Ave to Central Ave	$2,000,000										X
Fresno	FRE500638		Brawley	2 LU to 4 LU, 2 LU to 3 LU with bike lanes, sidewalks, curb, gutter	From:Clinton To:Parkway Dist:1.5	$6,150,000								X	X	X
Fresno	FRE500640		Brawley	2 LU to 4 LD with bike lanes, sidewalks, curb, gutter	From:Palo Alto To:Herndon Dist:.3	$930,000					X	X	X	X	X	X
Fresno	FRE500641		Brawley	2 LU to 4 LD with bike lanes, sidewalks, curb, gutter	From:S of Shaw To:Ashlan Dist:1	$3,100,000								X	X	X
Fresno	FRE501744		Brawley	2 LU to 4 LU with bike lanes, sidewalks, curb, gutter	From:Belmont To:Clinton Dist: 1.5	$3,625,000							X	X	X	X
Fresno	FRE501745		Brawley	2 LU to 5 LU with bike lanes, sidewalks, curb and gutter	From: Belmont To: Madison Dist: .5	$1,500,000		X	X	X	X	X	X	X	X	X
Fresno	FRE501075		Broadway	Unconstructed to 2 LU with sidewalks	From:Fresno To:Tuolumne Dist:0.2	$400,000								X	X	X
Fresno	FRE500645		Bryan	Unconstructed to 3 LU with bike lanes, sidewalks, curb, gutter	From:Belmont To:McKinley Dist:1	$2,000,000									X	X
Clovis	FRE500648		Bullard	2LU to 4LD, Sidewalks, Bike Lanes, Street Lights, Curb and Gutter, Fiber Optics	From:Locan To:DeWolf Dist:.5	$5,000,000	X	X	X	X	X	X	X	X	X	X
Clovis	FRE500649		Bullard	3LD to 4LD, Sidewalks, Bike Lanes, Street Lights, Curb and Gutter, Fiber Optics, Traffic Signal at Bullard and Locan	From:Megan To:Locan Dist:.1	$2,100,000	X	X	X	X	X	X	X	X	X	X

Regionally Significant Project Listing

			Description				Conformity Analysis Year (project open to traffic)									
Jurisdiction / Agency	TIP/RTP Project ID	CTIPs Project ID	Facility Name/Route	Type of Improvement	Project Limits	Estimated Cost	2021	2022	2023	2024	2025	2026	2029	2031	2037	2042
Clovis	FRE500651		Bullard	2LU to 4LD, Sidewalks, Bike Lanes, Street Lights, Curb and Gutter, Fiber Optics, and Bridge at Enterprise Canal, Traffic Signal at Bullard and DeWolf	From:DeWolf To:Leonard Dist:.5	$5,000,000	X	X	X	X	X	X	X	X	X	X
Clovis	FRE500652		Bullard	2LU to 4LD, Sidewalks, Bike Lanes, Street Lights, Curb and Gutter, Fiber Optics, Traffic Signal at Bullard and Leonard	From:Leonard To:Highland Dist:.5	$5,400,000					X	X	X	X	X	X
Fresno	FRE500455		Bullard	4 LU to 2 LD	From:Fruit To:Palm Dist:.5	$2,000,000								X	X	X
Fresno	FRE500576		Bullard	5 LD to 6 LD with bike lanes and sidewalks,curb & gutter	From:Blackstone To:Fresno Dist:.5	$2,050,000									X	X
Fresno	FRE500647		Bullard	2LU to 5 LU with bike lanes and sidewalks, curb & gutter	From:Grantland To:Bryan Dist:.5	$1,500,000	X	X	X	X	X	X	X	X	X	X
Fresno	FRE501715		Bullard	Extension of Bullard Avenue to Veterans Boulevard; 2 lane divided Bullard Avenue, asphalt concrete curb, concrete median island, storm drain, sewer main, water and recycled water mains,and traffic signal	From: Bullard Ave. north of Carnegie Ave. to Veterans Blvd.	$5,117,000	X	X	X	X	X	X	X	X	X	X
Fresno	FRE501746		Bullard	2 LU to 5 LU with bike lanes and sidewalk	From:Figarden To:Brawley Dist:0.2	$600,000							X	X	X	X
Fresno	FRE500512		Bullard Diagonal	Unconstructed to 4 LD with bike lanes, sidewalks,curb & gutter	From:Carnegie To:Veterans Dist:.6	$1,860,000			X	X	X	X	X	X	X	X
Reedley	FRE500764		Buttonwillow	Roadway widening - 2 to 4 lanes	Manning to Parlier	$2,400,000						X	X	X	X	X
Reedley	FRE500764		Buttonwillow	Roadway widening - 2 to 4 lanes	Huntsman to Dinuba	$2,190,000							X	X	X	X
Fresno	FRE111343		California	Widen from 2 lane undivided to 4 lane divided arterial(Measure C Project H2 in the Urban Regional Program)	Fruite to Ventura	$9,384,000							X	X	X	X
Fresno	FRE500487		California	Unconstructed to 4 LU with bike lanes, sidewalks, curb and gutter	From:Fowler To:Armstrong Dist:.5	$1,450,000								X	X	X
Fresno	FRE500657		California	Unconstructed to 4 LD with bike lanes and sidewalks, curb and gutter	From:Armstrong To:Temperance Dist:.25	$775,000								X	X	X
Fresno	FRE501747		California	2 LU to 4 LD with bike lanes, sidewalks, curb, gutter and Class I trail	From: Fruit to Elm Dist: 1	$3,100,000							X	X	X	X
Fresno	FRE501748		California	2 LU to 4LU with bike lanes, sidewalks, curb and gutter	From: Clovis to Preuss Dist: .12	$492,000							X	X	X	X
Kerman	FRE501789		California	Construct 2 LD Collector,Median, Sidewalks, Bike Lanes, Curb and Gutter, Streetlights	Modoc to 0.25 Mile East	$1,300,000					X	X	X	X	X	X
Sanger	FRE501805		California	Construct California Ave bridge over Fowler Switch Canal	California Avenue at Fowler Switch Canal (w/o Academy)	$10,000,000					X	X	X	X	X	X

			Description				Conformity Analysis Year (project open to traffic)									
Jurisdiction / Agency	TIP/RTP Project ID	CTIPs Project ID	Facility Name/Route	Type of Improvement	Project Limits	Estimated Cost	2021	2022	2023	2024	2025	2026	2029	2031	2037	2042
Fresno	FRE500664		Cedar	4 LD to 6 LD with bike lanes, sidewalks, curb, gutter	From:Belmont To:Turner Dist:.12	$492,000								X	X	X
Fresno	FRE501749		Cedar	4 LD to 6 LD with bike lanes, sidewalks, curb, gutter	From:Tulare To:Belmont Dist:0.25	$1,025,000							X	X	X	X
Fresno	FRE501493		Central	2 LU to 3 LU with bike lanes, sidewalks, curb and gutter	From: Cedar To: Maple	$2,000,000							X	X	X	X
Fresno County	FRE500473		Central	2 LU to 4 LD	Golden State Boulevard to Willow Avenue	$1,577,000									X	X
Fresno County	FRE500585		Central	2 LU to 4 LD	Willow Avenue to Clovis Avenue	$4,731,000									X	X
Fresno County	FRE500667		Central	2 LU to 4 LD	SR 99 SB off-ramp to Golden State Blvd.	$356,000									X	X
Fresno	FRE500577		Chestnut	3 LU to 5 LU with bike lanes, gutter, curb and sidewalks	From:Barstow To:Bullard Dist:.5	$1,500,000								X	X	X
Fresno	FRE500670		Chestnut	3 LU to 4 LU with bike lanes, sidewalks, curb and gutter	From:International To:Copper Dist: 0.5	$1,550,000					X	X	X	X	X	X
Fresno	FRE501750		Chestnut	2 LU to 4 LU with bike lanes curb, gutter and sidewalks	From: Behymer To: International Dist: 0.5	$1,450,000		X	X	X	X	X	X	X	X	X
Fresno	FRE501751		Chestnut	3 LD to 4 LD with bike lanes, curb, gutter and sidewalks	From:Herndon To: Shepherd Dist: 2	$12,300							X	X	X	X
Fresno County	FRE500456		Chestnut	2 LU to 4 LD	American Avenue to SR 99	$3,154,000									X	X
Fresno	FRE500671		Church	3 LD to 4 LD with bike lanes and sidewalks, curb and gutter	From:Sunnyside To:Fowler Dist: 5	$1,550,000					X	X	X	X	X	X
Fresno	FRE501752		Church	2LU to 4 LU with bike lanes, sidewalks, curb and gutter	From: Maple To: Willow Dist: 1	$2,900,000							X	X	X	X
Kerman	FRE501790		Church	Construct 2 LD Collector,Median, Sidewalks, Bike Lanes, Curb and Gutter, Streetlights	Modoc to Siskiyou	$2,600,000										X
Kerman	FRE501791		Church	Construct 2 LU Collector, Curb and Gutter, Streetlights	Madera to Vineland	$2,300,000							X	X	X	X
Fresno	FRE500586		Clinton	2 LU to 4LU with bike lanes, gutter, curb and sidewalks	From:Clovis To:Fowler Dist:1	$2,900,000								X	X	X
Fresno	FRE500675		Clinton	2 LU to 5 LU with bike lanes, gutter, curb and sidewalks	From:Brawley To:Marks Dist:1	$3,000,000								X	X	X
Fresno	FRE500676		Clinton	2 LU to 5 LU with bike lanes, gutter, curb and sidewalks	From:Polk To:Blythe Ave Dist:1	$3,000,000								X	X	X
Fresno	FRE500677		Clinton	2 LU to 4 LU with bike lanes, gutter, curb and sidewalks	From:Fowler To:Locan Dist:1.5	$4,350,000								X	X	X
Clovis	FRE500680		Clovis	3LD to 4LD, Sidewalks, Bike Lanes, Street Lights, Curb and Gutter, Fiber Optics, Traffic Signal at Nees	From:Nees To:Teague Dist:.5	$2,000,000		X	X	X	X	X	X	X	X	X
Clovis	FRE500681		Clovis	Construct new 6L Divided Arterial, Sidewalks, Bike Lanes, Street Lights, Curb and Gutter, Fiber Optics, Traffic Signal at Perrin	From:Behymer To:Shepherd Dist:1.0	$11,000,000	X	X	X	X	X	X	X	X	X	X
Clovis	FRE500682		Clovis	Unconstructed to 6 LD, Sidewalks, Bike Lanes, Street Lights, Curb and Gutter, Fiber Optics, Bridge at Enterprise Canal	From:Behymer To:Copper Dist:1	$13,000,000					X	X	X	X	X	X

Regionally Significant Project Listing

			Description				Conformity Analysis Year (project open to traffic)									
Jurisdiction / Agency	TIP/RTP Project ID	CTIPs Project ID	Facility Name/Route	Type of Improvement	Project Limits	Estimated Cost	2021	2022	2023	2024	2025	2026	2029	2031	2037	2042
Clovis	FRE500687		Copper	2LU to 4LD, Sidewalks, Bike Lanes, Street Lights, Curb and Gutter, Fiber Optics	From:Willow To:Sunnyside Dist:2.0	$30,000,000							X	X	X	X
Fresno	FRE500684		Copper	2 LU to 4 LD with bikelane, sidewalk, curb & gutter	From:Chestnut To:Willow Dist: .5	$1,550,000	X	X	X	X	X	X	X	X	X	X
Fresno	FRE500685		Copper	3 LD to 4 LD with bike lane, sidewalk, curb & gutter	From:Maple To:Chestnut Dist:.5	$930,000					X	X	X	X	X	X
Fresno	FRE500686		Copper	3 LD to 4 LD with bike lane, sidewalk, curb & gutter	From:Cedar To:Chestnut Dist:1	$4,100,000					X			X	X	X
Clovis	FRE500488		Dakota	Unconstructed to 3 LU (2WLTL), Sidewalks, Bike Lanes, Street Lights, Curb and Gutter, Fiber Optics	From:Leonard To:Highland Dist:.5	$5,000,000	X	X	X	X	X	X	X	X	X	X
Fresno	FRE501753		Dakota	Undeveloped to 3 LU with bike lanes, gutter, curb and sidewalk	From:Grantland To:Hayes Dist:1.0	$2,000,000							X	X	X	X
Fresno	FRE500692		Dante	2 LU to 4 LU with bike lanes and sidewalks	From:Bullard To:Cornelia Dist:.4	$1,640,000					X	X	X	X	X	X
Fresno	FRE500693		Dante	Unconstructed to 3 LU with bike lanes, sidewalks, curb & gutter	From:Cornelia To:Salinas Dist:.3	$600,000					X	X	X	X	X	X
Kerman	FRE501792		Del Norte	Construct 2 LU Collector, Curb and Gutter, Streetlights	Church to UPRR	$2,300,000							X	X	X	X
Clovis	FRE500579		DeWolf	2LU to 4LU W/ TWLTL, Sidewalks, Bike Lanes, Street Lights, Curb and Gutter, Fiber Optics	From:Shaw To:Barstow Dist:.5	$4,500,000	X	X	X	X	X	X	X	X	X	X
Clovis	FRE500695		DeWolf	2LU to 4LU W/ TWLTL, Sidewalks, Bike Lanes, Street Lights, Curb and Gutter, Fiber Optics	From:Ashlan To:Gettysburg Dist:.5	$4,500,000	X	X	X	X	X	X	X	X	X	X
Clovis	FRE500697		DeWolf	2LU to 4LU W/ TWLTL, Sidewalks, Bike Lanes, Street Lights, Curb and Gutter, Fiber Optics	From:Barstow To:Bullard Dist:.5	$4,500,000	X	X	X	X	X	X	X	X	X	X
Clovis	FRE500698		DeWolf	2LU to 3LU, w/2WLTL, Sidewalks, Bike Lanes, Street Lights, Curb and Gutter, Fiber Optics, Bridge at Gould Canal	From:Gould Canal To:Ashlan Dist:.25	$2,500,000		X	X	X	X	X	X	X	X	X
Clovis	FRE500699		DeWolf	2LU to 4LU, w/ TWLTL, Sidewalks, Bike Lanes, Street Lights, Curb and Gutter and Fiber Optics, Traffic Signal at DeWolf and Loma Vista	From:Gettysburg To:Shaw Dist:.5	$5,000,000	X	X	X	X	X	X	X	X	X	X
Clovis	FRE500954		DeWolf	2LD to 2LD, Bike Lanes, Sidewalks, Street Lights	Intersection From:Teague To:Nees Dist:.5	$200,000	X	X	X	X	X	X	X	X	X	X
Reedley	FRE500700		Dinuba	Dinuba Ave Widening Phase 1 - Minor roadway widening & reconstruction	From: Fisher To: Hemlock Ave	$1,200,000			X	X	X	X	X	X	X	X

			Description				Conformity Analysis Year (project open to traffic)									
Jurisdiction / Agency	TIP/RTP Project ID	CTIPs Project ID	Facility Name/Route	Type of Improvement	Project Limits	Estimated Cost	2021	2022	2023	2024	2025	2026	2029	2031	2037	2042
Selma	FRE500866		Dinuba	In Selma, on Dinuba Ave from Golden State to Mitchell Ave, widening of Dinuba Ave on the NS of roadway to full width including curb and gutter, sidewalks, curb returns, and a dedicated right turn at Golden State. Pedestrian walkways on NS of street and mitigate congestion at Golden State by providing for dedicated queing of traffic headed NB on Golden State.	Dinuba Avenue- From: Golden State To: Mitchell	$1,300,000					X	X	X	X	X	X
Fresno	FRE501754		El Paso	3 LU to 5 LU with sidewalk	From:Ingram To:Blackstone Dist:0.6	$1,800,000							X	X	X	X
Fresno	FRE500711		Fancher Creek	Unconstructed to 2 LD	From:Renn To:Fowler Dist:.15	$232,500	X	X	X	X	X	X	X	X	X	X
Fresno	FRE500712		Fancher Creek	Unconstructed to 3 LU including bike lanes, sidewalks and bridge at Fancher Creek FID Crossing	From:Fowler To:Armstrong Dist:.8	$1,600,000								X	X	X
Clovis	FRE500708		Fowler	2LU to 4LD, Sidewalks, Bike Lanes, Street Lights, Curb and Gutter, Fiber Optics, Bridge at Enterprise Canal	From:Nees To:(Shepherd) Enterprise Bridge Dist:1	$10,000,000	X	X	X	X	X	X	X	X	X	X
Fresno	FRE500709		Fowler	2 LU to 4 LD with bike lanes, sidewalks, curb and gutter	From:Jensen To:Hamilton Dist:1.25	$3,875,000								X	X	X
Fresno	FRE500710		Fowler	2 LU to 4 LD with bike lanes, sidewalks	From:Belmont To:Gould Canal Dist:3	$9,300,000								X	X	X
Reedley	FRE500713		Frankwood	Roadway widening - 2 to 4 lanes	I Street to Floral Avenue	$4,500,000					X	X	X	X	X	X
Fresno	FRE500715		Friant	4 LD to 6 LD with bike lanes, sidewalks, curb, gutter	From:Shepherd To:Copper Dist:2.4	$9,840,000								X	X	X
Fresno	FRE500718		G Street	Construct 4-lane facility on new alignment	From:Divisidero To:Belmont Dist:.6	$1,860,000								X	X	X
Fresno	FRE500719		Garfield	2 LU to 3LU with bike lanes, sidewalks, curb, gutter	From:Shields To:Herndon Dist:4	$11,600,000								X	X	X
Clovis	FRE500563		Gettysburg	2LU to 4LU, w/2WLTL, Sidewalks, Bike Lanes, Street Lights, Curb and Gutter, Fiber Optics	From:Armstrong To:600 feet east Dist:.1	$500,000		X	X	X	X	X	X	X	X	X
Clovis	FRE500587		Gettysburg	Unconstructed to 4LU w/ 2WLTL,Sidewalks, Bike Lanes, Street Lights, Curb and Gutter, Fiber Optics	From:Highland To:Thompson Dist:.5	$5,500,000					X	X	X	X	X	X
Clovis	FRE500721		Gettysburg	2LU to 4LU, w/ 2WLTL, Sidewalks, Bike Lanes, Street Lights, Curb and Gutter, Fiber Optics, Traffic Signals at Gettysburg and DeWolf & Leonard	From:Dewolf To:Leonard Dist:.5	$3,500,000		X	X	X	X	X	X	X	X	X
Clovis	FRE500722		Gettysburg	Unconstructed to 4LU, w/2WLTL, Sidewalks, Bike Lanes, Street Lights, Curb and Gutter, Fiber Optics, Bridge at Dog Creek	From:Leonard To:Highland Dist:.5	$5,100,000	X	X	X	X	X	X	X	X	X	X
Fresno	FRE500580		Gettysburg	Unconstructed to 3 LU with bike lanes, sidewalks, curb & gutter	From:Grantland To:Hayes Dist:1	$2,000,000								X	X	X

Regionally Significant Project Listing

			Description				Conformity Analysis Year (project open to traffic)									
Jurisdiction / Agency	TIP/RTP Project ID	CTIPs Project ID	Facility Name/Route	Type of Improvement	Project Limits	Estimated Cost	2021	2022	2023	2024	2025	2026	2029	2031	2037	2042
Fresno	FRE500720		Gettysburg	Unconstructed to 3 LU with bike lanes, sidewalks west of Hayes; and 4 LU with bike lanes, sidewalks from Hayes to Polk	From:Grantland To:Polk Dist:1.5	$3,000,000								X	X	X
Fresno	FRE500723		Gettysburg	Unconstructed to 3 LU with bike lanes, sidewalks, curb & gutter	From:Polk To:Cornelia Dist:.5	$1,000,000								X	X	X
Fresno	FRE500724		Golden State	2 LU to 4 LU with sidewalks and bike lanes	From:Shaw To:Ashlan Dist:1.3	$3,770,000								X	X	X
Fresno	FRE500725		Golden State	2 LU to 4 LU with bike lanes and sidewalks	From:Veterans To:Shaw Dist:1.8	$5,220,000								X	X	X
Fresno	FRE500726		Golden State	2 LU to 4 LU with sidewalks and bike lanes	From:Herndon To:Veterans Dist:1	$2,900,000								X	X	X
Fresno	FRE500564		Grantland	4 LD to 6 LD with bike lanes, sidewalks, curb, gutter, trail	From:Ashlan To:Holland Dist:.25	$1,600,000					X	X	X	X	X	X
Fresno	FRE500727		Grantland	2 LU to 6 LD with bike lanes, sidewalks, curb, gutter, trail	From:Shields To:Ashlan Dist:1	$3,500,000								X	X	X
Fresno	FRE500728		Grantland	2 LU to 4 LD with bike lanes, sidewalks, curb, gutter, trail	From:Belmont To:Shields Dist:2	$4,300,000									X	X
Fresno	FRE500729		Grantland	2 LU to 4 LD with bike lanes, sidewalks, curb, gutter, trail	From:Shaw To:Parkway Dist:1.5	$5,550,000								X	X	X
Fresno	FRE500730		Grantland	2 LU to 4 LU with bike lanes, sidewalks, curb, gutter, trail	From:Gettysburg To:Shaw:.5	$2,040,000								X	X	X
Fresno	FRE500732		Hayes	Unconstructed to 4 LU with bike lanes, sidewalks, curb, gutter	From:Shaw To:Barstow Dist:.5	$1,450,000								X	X	X
Fresno	FRE500733		Hayes	2 LU to 4 LU with bike lanes, sidewalks, curb, gutter	From:Veterans Blvd To:Spruce Dist:.6	$2,460,000								X	X	X
Clovis	FRE501718		HERITAGE GROVE MAIN	Unconstructed to 2LU W/ TWLTL, Sidewalks, Bike Lanes, Street Lights, Curb and Gutter	From:Peach To:Minnewawa Dist:0.5	$3,000,000					X	X	X	X	X	X
Clovis	FRE501719		HERITAGE GROVE MAIN	Unconstructed to 2LU W/ TWLTL, Sidewalks, Bike Lanes, Street Lights, Curb and Gutter	From:Minnewawa To:Clovis Dist:0.25	$1,500,000					X	X	X	X	X	X
Clovis	FRE501720		HERITAGE GROVE MAIN	Unconstructed to 4LD, Sidewalks, Bike Lanes, Street Lights, Curb and Gutter	FROM:WILLOW TO:PEACH DIST:0.5	$5,000,000		X	X	X	X	X	X	X	X	X
Clovis	FRE111347	20300000734	Herndon	Widen from 2 LU to 6 LD; dual lefts; traffic signal; sidewalk (part of Measure C Project K3 in the Urban Regional Program-split between FRE's 111347 and 111348)	Locan to De Wolf	$7,030,000		X	X	X	X	X	X	X	X	X

Regionally Significant Project Listing

			Description				Conformity Analysis Year (project open to traffic)									
Jurisdiction / Agency	TIP/RTP Project ID	CTIPs Project ID	Facility Name/Route	Type of Improvement	Project Limits	Estimated Cost	2021	2022	2023	2024	2025	2026	2029	2031	2037	2042
Clovis	FRE111348	20300000738	Herndon	Widen from 2 LU to 6 LD; dual lefts; traffic signal; sidewalk (part of Measure C Project K3 in the Urban Regional Program-split between FRE's 111347 and 111348)	Intersection Temperance to Locan	$7,030,000		X	X	X	X	X	X	X	X	X
Clovis	FRE500736		Herndon	2LU to 4LD, Sidewalks, Bike Lanes, Street Lights, Curb and Gutter, Fiber Optics	From:DeWolf To:McCall Dist:2	$32,000,000								X	X	X
Fresno	FRE111346	20300000731	Herndon	Widen from 4 LD to 6 LD (Measure C Project K10 in the Urban Regional Program)	Weber to Polk	$2,931,000								X	X	X
Fresno	FRE111350	20300000750	Herndon	Widen Herndon, Polk to Milburn from 4LD to 6 LD and widen BNSF Overpass Bridge to 6 LN (Measure C Project K11 in the Urban Regional Program)	Polk to Milburn	$24,072,000			X	X	X	X	X	X	X	X
Fresno	FRE500144		Herndon	Construct auxiliary lane on Herndon Avenue and complete the Class 1 bike path/multi-purpose trail on the north side within the project limits.	From:SR 41 To:Fresno St Dist:.13	$533,000	X	X	X	X	X	X	X	X	X	X
Fresno	FRE501755		Herndon	2 LD to 6 LD with trail and sidewalk	From:Riverside To:Hayes Dist:0.5	$2,050,000							X	X	X	X
Fresno	FRE501756		Herndon	3 LU to 4 LD with bike lane, trail and sidewalk	From:Parkway To:Golden State Dist:0.2	$620,000							X	X	X	X
Fresno	FRE501757		Herndon	5 LD to 6 LD with sidewalk	From:Hayest To:Spruce Dist:0.6	$2,460,000							X	X	X	X
Clovis	FRE500742		Highland	Unconstructed to 2L, w/2WLTL, Sidewalks, Bike Lanes, Street Lights, Curb and Gutter, Fiber Optics	From:Gettysburg To:Shaw Dist:.5	$5,500,000					X	X	X	X	X	X
Clovis	FRE500743		Highland	2LU to 3LU, w/2WLTL, Sidewalks, Bike Lanes, Street Light, Curb and Gutter, Fiber Optics	From:Dakota To:Ashlan Dist:.5	$5,500,000					X	X	X	X	X	X
Kerman	FRE501793		Howard	Widen 2 LU to 4 LD, Sidewalks, Bike Lanes, Curb and Gutter, Streetlights	California to Whitesbridge	$5,600,000										
Fresno	FRE500744		Hughes	Unconstructed to 3 LU with bike lanes, sidewalks, curb, gutter	From: North To:Church Dist:1.5	$3,000,000									X	X
Clovis	FRE500748		International	Unconstructed to 4LD, Sidewalks, Bike Lanes, Street Lights, Curb and Gutter, Fiber Optics	From:Willow To:Minnewawa Dist:1.0	$8,000,000								X	X	X
Clovis	FRE501721		International	Unconstructed to 2LU W/ TWLTL, Sidewalks, Bike Lanes, Street Lights, Curb and Gutter, Fiber Optics	From:Minnewawa To:Clovis Dist:0.25	$1,700,000								X	X	X

			Description				Conformity Analysis Year (project open to traffic)									
Jurisdiction / Agency	TIP/RTP Project ID	CTIPs Project ID	Facility Name/Route	Type of Improvement	Project Limits	Estimated Cost	2021	2022	2023	2024	2025	2026	2029	2031	2037	2042
Clovis	FRE501722		International	Unconstructed to 2LU W/ TWLTL, Sidewalks, Bike Lanes, Street Lights, Curb and Gutter, Fiber Optics	From:Clovis To:Marion Dist:0.5	$3,400,000								X	X	X
Fresno	FRE501758		International	4 LU to 5LU with bike lanes and sidewalks, curb & gutter	From:Maple To:Chestnut Dist:0.1	$300,000							X	X	X	X
Fresno County	FRE501738		Jayne	2 LU to 4 LD	Glenn Avenue to Interstate 5	$304,000									X	X
Fresno	FRE501759		Jeanne	3 LU to 5 LU with bike lanes and sidewalk	From:Cornelia To:Ellery Dist:0.5	$1,500,000							X	X	X	X
Fresno	FRE500749		Jensen	2 LU to 4 LD with bike lanes, sidewalks, curb, gutter, trail	From:Fruit To:Martin Luther King Blvd Dist:1	$3,700,000								X	X	X
Fresno	FRE500750		Jensen	4 LD to 6 LD with bike lanes, sidewalks, curb, gutter, trail	From:Orange To:Clovis Dist:3.5	$16,450,000									X	X
Fresno	FRE500751		Jensen	4 LD to 6 LD with Class 1 bike path/trail	From:Clovis To:Temperance Dist:2	$9,400,000								X	X	X
Fresno	FRE500752		Jensen	2 LU to 4 LD with bike lanes, sidewalks, curb, gutter, trail	From:Marks To:Fruit Dist:1.5	$5,550,000								X	X	X
Kingsburg	FRE500367		Kamm	Kamm Avenue-Golden State Blvd to 10th Ave: 2 LU to 4 LU	From:Golden State Blvd To:10th Ave Dist:1	$1,250,000					X	X	X	X	X	X
Kingsburg	FRE500753		Kamm	Kamm Avenue-10th Ave. (Academy) to Madsen: 2 LU to 4 LU	From:10th Ave. (Academy) To:Madsen Dist:1	$850,000					X	X	X	X	X	X
Kingsburg	FRE500461		Kern	In Kingsburg Widen Kern-Rafer Johnson Drive to 10th from 2 to 4 lanes	From:Rafer Johnson Drive To:10th Dist:N/A	$500,000								X	X	X
Fresno	FRE500370		Kings Canyon	2 LU to 4 LD	From:Chestnut To:Fowler Dist:3	$9,300,000	X	X	X	X	X	X	X	X	X	X
Fresno	FRE500371		Kings Canyon	2 LU to 4 LD with bike lanes, sidewalks	From:Armstrong To:Temperance Dist:1	$3,100,000								X	X	X
Clovis	FRE500373		Leonard	2LU to 4LD, Sidewalks, Bike Lanes, Street Lights, Curb and Gutter, Fiber Optics, Bridge at Enterprise Canal, Traffic Signal at Leonard and Shaw	From:Shaw To:Bullard Dist:1.0	$11,000,000	X	X	X	X	X	X	X	X	X	X
Clovis	FRE500375		Leonard	3LD to 4LD, North 300 feet is 2LU Bottleneck, Sidewalks, Bike Lanes, Street Lights, Curb and Gutter, Fiber Optics	From:Ashlan To:Gettysburg Dist:.5	$2,500,000		X	X	X	X	X	X	X	X	X
Clovis	FRE500376		Leonard	Unconstructed to 4LD	From:1.0 m N of Shaw (Bullard) To:Tollhouse Dist:1.8	$30,000,000								X	X	X
Clovis	FRE500479		Locan	2LU to 3LU, w/2WLTL, Sidewalks, Bike Lanes, Street Lights, Curb and Gutter, Fiber Optics, Bridge at Gould Canal	From:Gould Canal To:Holland Dist:.7	$6,000,000		X	X	X	X	X	X	X	X	X

			Description				Conformity Analysis Year (project open to traffic)									
Jurisdiction / Agency	TIP/RTP Project ID	CTIPs Project ID	Facility Name/Route	Type of Improvement	Project Limits	Estimated Cost	2021	2022	2023	2024	2025	2026	2029	2031	2037	2042
Clovis	FRE500565		Locan	2LU to 2LU, w/2WLTL, Sidewalks, Bike Lanes, Street Lights, Curb and Gutter, Fiber Optics	From:Bullard To:Herndon Dist:1	$6,300,000							X	X	X	X
Clovis	FRE500588		Locan	2LU to 3LU w/2WLTL, Sidewalks, Bike Lanes, Street Lights, Curb and Gutter, Fiber Optics	From:Shaw To:Barstow Dist:.5	$5,000,000		X	X	X	X	X	X	X	X	X
Clovis	FRE500953		Locan	2LU to 2LU, w/2WLTL, Sidewalks, Bike Lanes, Street Lights, Curb and Gutter, Fiber Optics	Intersection From:Shaw To:Alamos Dist:.2	$900,000		X	X	X	X	X	X	X	X	X
Kerman	FRE501794		Madera	Widen 2 LU to 4 LD, Sidewalks, Bike Lanes, Curb and Gutter, Streetlights	0.12 Mile N/O Whitesbridge to 0.25 N/O Nielsen	$5,040,000							X	X	X	X
Kerman	FRE501795		Madera	Widen 2 LU to 4 LD, Sidewalks, Bike Lanes, Curb and Gutter, Streetlights	Church to 0.25 Mile S/O Jensen	$6,000,000									X	X
Kingsburg	FRE500994		Madsen	In Kingsburg on Madsen Avenue from Kamm Ave to Sierra Street - Widen from 2L to 4L	From:Kamm To:Sierra Dist:1.0	$1,500,000								X	X	X
Fresno County	FRE500381		Manning	2 LU to 4 LD	Buttonwillow Avenue to Alta Avenue	$11,038,000								X	X	X
Fresno County	FRE500511		Manning	2 LU to 4 LD	Alta Avenue to Hill Avenue	$8,569,000									X	X
Reedley	FRE500761		Manning	Roadway widening - 2 to 4 lanes	Buttonwillow to Englehart	$3,500,000								X	X	X
Fresno	FRE500386		Maple	2 LU to 4 LD with sidewalks and bike lanes, curb, gutter	From:International To:Copper Dist:.5	$1,550,000								X	X	X
Clovis	FRE501723		MARION	Unconstructed to 2LU, w/ 2WLTL, Sidewalks, Bike Lanes, Street Lights, Curb and Gutter, Fiber Optics	FROM:SHEPHERD TO:PERRIN DIST:0.5	$2,800,000	X	X	X	X	X	X	X	X	X	X
Clovis	FRE501724		MARION	Unconstructed to 2LU, w/ 2WLTL, Sidewalks, Bike Lanes, Street Lights, Curb and Gutter, Fiber Optics	FROM:PERRIN TO: BEHYMER DIST:0.5	$3,000,000					X	X	X	X	X	X
Clovis	FRE501725		MARION	Unconstructed to 2LU, w/ 2WLTL, Sidewalks, Bike Lanes, Street Lights, Curb and Gutter, Fiber Optics	FROM:BEHYMER TO:INTERNATIONAL DIST:0.5	$3,300,000								X	X	X
Fresno	FRE500388		Marks	2 LU to 4 LD with sidewalks, curb, gutter	From:Weber To:Dakota Dist:.5	$1,550,000								X	X	X
Fresno	FRE500389		Marks	2 LU to 4 LD with sidewalks and bike lanes, curb, gutter	From:McKinley To:Parkway Dist:1	$3,100,000								X	X	X
Fresno	FRE500390		Marks	2 LU to 4 LD with bike lanes and sidewalks, curb, gutter	From:Neilsen To:McKinley Dist:1.5	$4,650,000								X	X	X
Fresno	FRE500391		Marks	2 LU to 4 LD with sidewalks and bike lanes, curb, gutter	From:Jensen To:Whitesbridge Dist:2	$6,200,000								X	X	X
Fresno	FRE501760		Marks	2 LU to 4 LD with sidewalks and bike lanes, curb, gutter	From:Bullard To:Sierra Dist:0.5	$1,550,000							X	X	X	X
Fresno	FRE501761		Marks	2 LU to 4 LD with sidewalks and bike lanes, curb, gutter	From:Sierra T:Herndon Dist:0.5	$1,550,000							X	X	X	X

			Description				Conformity Analysis Year (project open to traffic)									
Jurisdiction / Agency	TIP/RTP Project ID	CTIPs Project ID	Facility Name/Route	Type of Improvement	Project Limits	Estimated Cost	2021	2022	2023	2024	2025	2026	2029	2031	2037	2042
Fresno	FRE501762		Marty	2 LD to 4 LD with bike lanes, gutter, curb, sidewalks	From:Weber To:Ashlan Dist:0.5	$1,550,000							X	X	X	X
Clovis	FRE500393		McCall	2LU to 6LD, Sidewalks, Bike Lanes, Street Lights, Curb and Gutter, Fiber Optics	From:Griffith To:Shaw Dist:1.4	$20,000,000								X	X	X
Clovis	FRE500394		McCall	2LU to 6LD, Sidewalks, Bike Lanes,Street Lights, Curb and Gutter, Fiber Optics	From:Bullard To:Herndon Dist:1	$15,000,000								X	X	X
Clovis	FRE500395		McCall	2LU to 6LD, Sidewalks, Bike Lanes, Street Lights, Curb and Gutter, Fiber Optics, Bridge at Enterprise	From:Shaw To:Bullard Dist:1	$15,000,000								X	X	X
Clovis	FRE500396		McCall	Unconstructed to 6 LD, Sidewalks, Bike Lanes, Street Lights, Curb and Gutter, Fiber Optics	From:Herndon To:Shepherd Dist:2.2	$35,000,000									X	X
Fresno	FRE190001		McKinley	Widening, asphalt overlay and installation of curb, gutter, ramps, signal loop detectors, sidewalks, streetlights, HAWK, signage and striping.	Hughes Ave to Marks Ave	$4,575,000			X	X	X	X	X	X	X	X
Fresno	FRE500398		McKinley	Unconstructed to 3 LU with bike lanes, sidewalks	From:Sunnyside To:Fowler Dist:.75	$1,500,000								X	X	X
Fresno	FRE500566		McKinley	Unconstructed to 5 LU with bike lanes, gutter, curb and sidewalks	From:Fowler To:Temperance Dist:1	$3,000,000									X	X
Fresno	FRE500589		McKinley	2 LU to 4 LD with bike lanes, sidewalks	From:Temperance To:Locan Dist:.5	$1,550,000								X	X	X
Fresno	FRE501763		McKinley	2 LD to 4 LD with bike lanes, gutter, curb, sidewalks	From:Polk To:Blythe Dist:1.0	$3,100,000							X	X	X	X
Fresno	FRE501764		McKinley	1 LU to 2 LD Westbound with bike lanes, curb, gutter, sidewalk	From: Hughes To: Marks Dist: .5	$3,000,000								X	X	X
Fresno	FRE501765		McKinley	2 LU to 4 LD with bike lanes, gutter, curb, sidewalks	From:Blythe To:West Dist:2.5	$7,750,000							X	X	X	X
Fresno County	FRE150057		Millerton	Millerton Road - Friant Road to Marina Drive: Widen from 2 LU to 4 LD	Friant to Marina	$28,265,897								X	X	X
Clovis	FRE500401		Minnewawa	2LU to 4LD, Sidewalks, Bike Lanes, Street Lights, Curb and Gutter, Fiber Optic, Bridge at Enterprise Canal, and Signals at Copper and International	From:Behymer To:International Dist:0.5	$5,000,000					X	X	X	X	X	X
Clovis	FRE500463		Minnewawa	2LU to 4LD, Sidewalks, Bike Lanes, Street Lights, Curb and Gutter, Fiber Optics, Signals at Perrin and Behymer	From:Shepherd To:Behymer Dist:1	$8,000,000	X	X	X	X	X	X	X	X	X	X
Clovis	FRE500480		Minnewawa	3L to 4LD, Sidewalks, Bike Lanes, Street Lights, Curb and Gutter, Fiber Optics	From:Fir To:Alluvial Dist:.6	$3,000,000	X	X	X	X	X	X	X	X	X	X
Fresno	FRE500403		Minnewawa	Unconstructed to 3 LU with bike lanes, gutter, curb and sidewalks	From:Grove To:Church Dist:.3	$600,000								X	X	X

			Description				Conformity Analysis Year (project open to traffic)									
Jurisdiction / Agency	TIP/RTP Project ID	CTIPs Project ID	Facility Name/Route	Type of Improvement	Project Limits	Estimated Cost	2021	2022	2023	2024	2025	2026	2029	2031	2037	2042
Kerman	FRE501796		Modoc	Construct 2 LD Collector,Median, Sidewalks, Bike Lanes, Curb and Gutter, Streetlights	UPRR to Whitesbridge	$4,600,000							X	X	X	X
Fresno	FRE501766		Muscat	New 3 LU with bike lanes, sidewalks, curb and gutter	From: Fig To: Elm Dist: .5	$1,000,000							X	X	X	X
Selma	FRE500790		Nebraska	Located in Selma on Nebraska Avenue from Highway 43 to 2nd Street, rehabilitate and widen roadway from 2-lane rural roadway to a 4-lane arterial with bike lanes and sidewalks, providing enhanced access to downtown Selma from Highway 43 and relieve congestion at the Thompson/Highland intersection.	Nebraska- From: Hwy 43 To: 2nd Street	$1,200,000		X	X	X	X	X	X	X	X	X	X
Clovis	FRE170003		Nees	On Nees Ave from Minnewawa to Clovis Ave; road widening and reconstruction, installation of curbs, gutters, returns, bicycle lanes, sidewalk, adjusting existing utilities, modifying existing traffic signal signalization, installing traffic striping, markings and signage, and street lights.	Minnewawa to Clovis Ave	$1,961,000	X	X	X	X	X	X	X	X	X	X
Clovis	FRE500407		Nees	2LU to 4LD, Sidewalks, Bike Lanes, Street Lights, Curb and Gutter, Fiber Optic	From:Temperance To:Locan Dist:.5	$4,500,000	X	X	X	X	X	X	X	X	X	X
Clovis	FRE500408		Nees	3LD to 4LD, Sidewalks, Bike Lanes, Street Lights, Curb and Gutter, Fiber Optic, Traffic Signal at Nees and Armstrong	From:Armstrong To:Temperance Dist:.50	$5,000,000		X	X	X	X	X	X	X	X	X
Clovis	FRE500410		Nees	2LU to 4LD Complete incomplete portions, Traffic Signal at Nees and Sunnyside	From:Clovis To:Fowler Dist:.50	$5,000,000		X	X	X	X	X	X	X	X	X
Clovis	FRE500411		Nees	3LD to 4LD, Sidewalks, Bike Lanes, Street Lights, Curb and Gutter, Fiber Optics	From:Minnewawa To:Clovis Dist:.50	$4,500,000	X	X	X	X	X	X	X	X	X	X
Clovis	FRE500412		Nees	2LU to 4LD Complete Incomplete Street Portions, Sidewalks, Bike Lanes, Street Lights, Curb and Gutter, Fiber Optics	From:Fowler To:Armstrong Dist:.5	$5,500,000					X	X	X	X	X	X
Clovis	FRE500413		Nees	Unconstructed to 4LD, Sidewalks, Bike Lanes, Street Lights, Curb and Gutter, Fiber Optics	From:Locan To:Alluvial Alignment Dist:.50	$5,000,000		X	X	X	X	X	X	X	X	X
Fresno	FRE501767		Nees	3 LD to 4 LD with bike lanes and sidewalk	From:Cedar To:Maple Dist:0.1	$310,000							X	X	X	X
Fresno	FRE500414		Neilson	Unconstructed to 3 LU with bike lanes, sidewalks	From:Blythe To:Brawley Dist:.5	$1,000,000									X	X

			Description				Conformity Analysis Year (project open to traffic)									
Jurisdiction / Agency	TIP/RTP Project ID	CTIPs Project ID	Facility Name/Route	Type of Improvement	Project Limits	Estimated Cost	2021	2022	2023	2024	2025	2026	2029	2031	2037	2042
Kerman	FRE501797		Nielsen	Construct 2 LD Collector,Median, Sidewalks, Bike Lanes, Curb and Gutter, Streetlights	Madera to Sycamore	$7,800,000										
Fresno	FRE500418		North	2 LU to 5 LU with bike lanes, sidewalks, curb and gutter	From:Cedar To:Chestnut Dist:1	$3,000,000									X	X
Fresno	FRE500481		North	Reconstruct interchange to widen North Ave to 4 lanes from Orange to Cedar, including signalization and widening of the freeway ramps, bike lanes and sidewalks	From:Orange To:Cedar Dist:.5	$2,050,000								X	X	X
Fresno	FRE501768		North	2 LU to 4 LU with bike lanes, sidewalks, curb and gutter	From: Elm To: Hwy 41 Dist: .25	$1,025,000							X	X	X	X
Fresno	FRE501769		North	2 LU to 4 LU with bike lanes, sidewalks, curb and gutter	From: Chestnut To: Willow Dist: .5	$2,050,000							X	X	X	X
Fresno	FRE501770		North	2 LU to 4 LU with bike lanes, sidewalks, curb and gutter	From: 41 To Orange Dist: 2.25	$9,225,000							X	X	X	X
Fresno	FRE501771		North	2 LU to 5 LU with bike lanes, sidewalks, curb and gutter	From: Willow To Minnewawa Dist: 1	$3,000,000							X	X	X	X
Fresno	FRE501772		North	2 LU to 5 LU with bike lanes, sidewalks, curb and gutter with Class 1 bike path/trail	From: Fig To: Elm Dist: .5	$1,500,000							X	X	X	X
Fresno	FRE501072		O	Reconstruct O Street as 2 LU with bike lanes and sidewalks from Tuolumne to Stanislaus	From:Stanislaus To:Tuolumne Dist:0.1	$145,000								X	X	X
Huron	FRE501786		O	O St to 9th St - Construct 2 lane collector street	From: O St To:9th St	$1,100,000								X	X	X
Fresno	FRE500423		Olive	2 LU to 5LU with bike lanes, gutter, sidewalk and sidewalks	From: MarksTo: SR 99 Dist:3.8	$11,400,000								X	X	X
Fresno	FRE500568		Olive	2 LU to 5 LU with bike lanes, gutter, curb and sidewalks	From:Clovis To:Temperence Dist:2	$5,800,000								X	X	X
Fresno	FRE500427		Parkway Drive	2 LU to 4 LD with bike lanes and sidewalks	From:Shaw To:Barstow Dist:.5	$1,550,000								X	X	X
Fresno	FRE501773		Parkway Drive	3 LU to 4 LD with bike lanes, sidewalks, curb, gutter	From:Herndon To:99 Dist:0.15	$465,000							X	X	X	X
Clovis	FRE500428		Peach	2LU to 4LU, Sidewalks, Bike Lanes, Street Lights, Curb and Gutter, Fiber Optics, Utility Relocation, Traffic Signal at Sierra and Peach	From:Sierra To:Magill Couplet Dist:.25	$3,000,000					X	X	X	X	X	X
Clovis	FRE500429		Peach	2LU to 4LU, Sidewalks, Bike Lanes, Street Lights, Curb and Gutter, Fiber Optics, Signals at Perrin and Behymer	From:Shepherd To:Behymer Dist:0.5	$3,000,000	X	X	X	X	X	X	X	X	X	X
Clovis	FRE500430		Peach	2LU to 4LD, Sidewalks, Bike Lanes, Street Lights, Curb and Gutter, Fiber Optics, Bridge at Enterprise Canal, Signals at Copper and International	From:Behymer To:Copper Dist:1	$12,000,000					X	X	X	X	X	X

			Description				Conformity Analysis Year (project open to traffic)									
Jurisdiction / Agency	TIP/RTP Project ID	CTIPs Project ID	Facility Name/Route	Type of Improvement	Project Limits	Estimated Cost	2021	2022	2023	2024	2025	2026	2029	2031	2037	2042
Fresno	FRE111316	20300000729	Peach	Widen Peach, Jensen to Butler to 4 Lanes (Measure C Project I2A, I2B, I2C in the Urban Regional Program)	Jensen to Butler	$9,970,000							X	X	X	X
Fresno	FRE500431		Peach	2 LU to 4 LD	From:Kings Canyon To:Belmont Dist:1	$3,100,000	X	X	X	X	X	X	X	X	X	X
Fresno	FRE500432		Peach	2 LD to 4 LD with bike lanes, gutter, curb and sidewalks	From:North To:Jensen Dist:1	$3,100,000								X	X	X
Clovis	FRE500433		Perrin	Unconstructed to 4LU, Sidewalks, Bike Lanes, Street Lights, Curb and Gutter, Fiber Optics	From:Peach To:Minnewawa Dist:.5	$3,000,000	X	X	X	X	X	X	X	X	X	X
Clovis	FRE500434		Perrin	Unconstructed to 4LU, Sidewalks, Bike Lanes, Street Lights, Curb and Gutter, Fiber Optics	From:Willow To:Peach Dist:.5	$3,000,000	X	X	X	X	X	X	X	X	X	X
Clovis	FRE500435		Perrin	Unconstructed to 4LU, Sidewalks, Bike Lanes, Street Lights, Curb and Gutter, Fiber Optics	From:Minnewawa To:Clovis Dist:.5	$3,000,000	X	X	X	X	X	X	X	X	X	X
Clovis	FRE501726		Perrin	Unconstructed to 4LU, Sidewalks, Bike Lanes, Street Lights, Curb and Gutter, Fiber Optics	From:Clovis to:Sunnyside Dist:.5	$3,000,000	X	X	X	X	X	X	X	X	X	X
Coalinga	FRE501737		Phelps	Demolition of existing roadway, complete roadway reconstruction, curb and gutter, sidewalk, curb ramps, street lights, class I mulit-trail, traffic striping and traffic signage	From:Posa Chanet Blvd to City Limits	$1,200	X	X	X	X	X	X	X	X	X	X
Clovis	FRE501727		PLYMOUTH	Unconstructed to 2LU, w/ 2WLTL, Sidewalks, Bike Lanes, Street Lights, Curb and Gutter, Fiber Optics	FROM:WILLOW TO:PEACH DIST:0.25	$1,500,000		X	X	X	X	X	X	X	X	X
Clovis	FRE501728		PLYMOUTH	Unconstructed to 2LU, w/ 2WLTL, Sidewalks, Bike Lanes, Street Lights, Curb and Gutter, Fiber Optics	FROM:PEACH TO:MINNEWAWA DIST:0.25	$1,500,000		X	X	X	X	X	X	X	X	X
Fresno	FRE190002		Polk	Westside widening, asphalt overlay and installation of curb, gutter, ramps, signal loop detectors, sidewalks, streetlights, HAWK, signage & striping	Gettysburg to Shaw	$4,197,000			X	X	X	X	X	X	X	X
Fresno	FRE500436		Polk	2 LU to 4 LU with bike lanes, sidewalks, curb, gutter	From:Bullard To:Herndon Dist:1	$2,900,000								X	X	X
Fresno	FRE500437		Polk	Widen from 2 LD to 4 LD with bike lanes, sidewalks, curb, gutter	From:Olive To:McKinley Dist:.5	$1,550,000								X	X	X
Fresno	FRE500438		Polk	Unconstructed to 4 LD with bike lanes, sidewalks, curb, gutter	From:Olive To:Belmont Dist:.5	$1,550,000									X	X

Regionally Significant Project Listing

			Description				Conformity Analysis Year (project open to traffic)									
Jurisdiction / Agency	TIP/RTP Project ID	CTIPs Project ID	Facility Name/Route	Type of Improvement	Project Limits	Estimated Cost	2021	2022	2023	2024	2025	2026	2029	2031	2037	2042
Fresno	FRE500439		Polk	NB 1 LU to 2 LD, and Acacia to Gettysburg SB 1 LU to 2 LD with bike lanes and sidewalks, curb, gutter	From:Gettysburg To:Shaw Dist:.5	$1,550,000								X	X	X
Fresno	FRE500440		Polk	2 LU to 4 LD with bike lanes, sidewalks, curb, gutter	From:McKinley To:Shields Dist:1	$3,100,000									X	X
Fresno	FRE500441		Polk	2 LU to 4 LD with bike lanes, sidewalks, curb, gutter	From:Shields To:Gettysburg Dist:1.5	$4,650,000									X	X
Clovis	FRE501729		PRYOR	Unconstructed to 2LU, w/ 2WLTL, Sidewalks, Bike Lanes, Street Lights, Curb and Gutter, Fiber Optics	FROM:PEACH TO:MINNEWAWA DIST:0.5	$3,000,000		X	X	X	X	X	X	X	X	X
Clovis	FRE501730		PRYOR	Unconstructed to 2LU, w/ 2WLTL, Sidewalks, Bike Lanes, Street Lights, Curb and Gutter, Fiber Optics	FROM:WILLOW TO:PEACH DIST:0.25	$1,500,000		X	X	X	X	X	X	X	X	X
Fresno	FRE500642		Riverside	2 LU to 4 LU with sidewalks, bike lanes, curb & gutter	From:Herndon To:Spruce Dist:.3	$1,230,000					X	X	X	X	X	X
Fresno	FRE500472		Riverside (Bullard Diag)	2 LD to 4 LD with bike lane and sidewalk, curb & gutter	From:Cresta To:Veterans Dist:.2	$1,550,000	X	X	X	X	X	X	X	X	X	X
Fresno	FRE500646		Riverside (Bullard Diag)	2 L to 4 LD with bike lanes, sidewalks	From:Herndon To:Cresta Dist:.6	$1,860,000	X	X	X	X	X	X	X	X	X	X
Fresno	FRE501774		Roeding	2 LD to 4 LD with bike lanes, sidewalks, curb, gutter	From:Kearney To:Nielsen Dist:0.35	$1,085,000							X	X	X	X
Fresno	FRE500447		Shaw	4 LD to 6 LD (retrofit)	From:Blythe To:Brawley Dist:0.5	$2,050,000								X	X	X
Fresno	FRE500482		Shaw	2 LU to 6 LD	From:Veterans Blvd To:Golden State Dist:.8	$3,280,000								X	X	X
Fresno	FRE500591		Shaw	2 LU to 4 LD with bike lanes, sidewalks	From:Garfield To:Veterans Blvd Dist:.8	$3,000,000								X	X	X
Fresno	FRE501078		Shaw	2 LU to 4 LD with bike lanes, sidewalks, curb & gutter, traffic signals and synchronization	From:Garfield To:Polk Dist:2	$6,200,000								X	X	X
Fresno	FRE501775		Shaw	3 LD to 4 LD with bike lanes and sidewalk	From:Polk To:Cornelia Dist:0.5	$1,550,000							X	X	X	X
Fresno	FRE501776		Shaw	4 LD to 6 LD with bike lanes and sidewalk	From:Cornelia To:Brawley Dist:1.0	$4,100,000							X	X	X	X
Fresno County	FRE500448		Shaw	2 LU to 4 LD	McCall Avenue to Academy Avenue	$13,140,000									X	X
Clovis	FRE500492		Shepherd	2LU to 3LD, Sidewalks, Bike Lanes, Street Lgihts, Curb and Gutter, Fiber Optics	From:Clovis To:Fowler Dist:1	$10,000,000	X	X	X	X	X	X	X	X	X	X
Clovis	FRE500493		Shepherd	2LU to 4LD, Sidewalks, Bike Lanes, Street Lights, Curb and Gutter, Fiber Optic	From:Tollhouse To:Del Rey Dist:1.5	$20,000,000								X	X	X
Clovis	FRE500494		Shepherd	3LU to 4LD, Sidewalks, Bike Lanes, Street Lights, Curb and Gutter, Fiber Optics, Traffic Signal at Shepherd and Peach	From:Willow To:Clovis Dist:1.5	$14,000,000	X	X	X	X	X	X	X	X	X	X

Regionally Significant Project Listing

			Description				Conformity Analysis Year (project open to traffic)									
Jurisdiction / Agency	TIP/RTP Project ID	CTIPs Project ID	Facility Name/Route	Type of Improvement	Project Limits	Estimated Cost	2021	2022	2023	2024	2025	2026	2029	2031	2037	2042
Clovis	FRE500496		Shepherd	3LD to 4LD, Sidewalks, Bike Lanes, Street Lights, Curb and Gutter, Fiber Optics, Traffic Signal at Shepherd and Locan	From:Temperance To:Dewolf Dist:1	$10,000,000					X	X	X	X	X	X
Clovis	FRE500498		Shepherd	3LD to 4LD, Sidewalks, Bike Lanes, Street Lights, Curb and Gutter, Fiber Optics	From:Clovis To:Fowler Dist:1	$9,000,000	X	X	X	X	X	X	X	X	X	X
Clovis	FRE500499		Shepherd	3LD to 4LD, Sidewalks, Bike Lanes, Street Lights, Curb and Gutter, Fiber Optics, Traffic Signal at Shepherd and Armstrong	From:Fowler To:Armstrong Dist:.5	$6,000,000					X	X	X	X	X	X
Clovis	FRE500500		Shepherd	3LU to 4LD, Sidewalks, Bike Lanes, Street Lights, Curb and Gutter, Fiber Optics	From:Armstrong To:Temperance Dist:.5	$5,000,000					X	X	X	X	X	X
Fresno	FRE500495		Shepherd	2 LD to 4 LD with sidewalks, curb & gutter	From:Chestnut To:Willow Dist:.5	$930,000							X	X	X	X
Fresno	FRE500497		Shepherd	3 LD to 4 LD with bike lanes and sidewalks, curb & gutter	From:Cedar To:Maple Dist:.5	$620,000								X	X	X
Fresno	FRE500503		Shields	3 LD to 4 LD with bike lanes, gutter, curb and sidewalks	From:Sunnyside To:Fowler Dist:.4	$1,240,000					X	X	X	X	X	X
Fresno	FRE500449		Sierra	Unconstructed to 3 LU with bike lanes, sidewalks, curb & gutter	From:Bullard Diagonal To:Carnegie Dist:.3	$600,000								X	X	X
Fresno	FRE500505		Sierra	2 LU to 4 LU	From:SR 41 Bridge To:Fresno St Dist:.2	$580,000								X	X	X
Fresno	FRE501777		Sierra	2 LU to 4 LU with bike lanes and sidewalk	From:Blackstone To:Fresno Dist:0.5	$1,450,000							X	X	X	X
Kingsburg	FRE500466		Sierra	2 LU to 4 LU	From:Bethel Ave To:Sixth St Dist:.8	$1,250,000					X	X	X	X	X	X
Fresno	FRE500506		Sierra/Dante	2 LU to 5 LU with bike lanes, sidewalks, curb & gutter	From:Polk To:Escalon Dist:.5	$1,450,000								X	X	X
Kerman	FRE501798		Siskiyou	Construct 2 LD Collector,Median, Sidewalks, Bike Lanes, Curb and Gutter, Streetlights	0.25 Mile S/O Jensen to Jensen	$1,300,000										
Fresno	FRE501778		Sommerville	3 LD to 4 LD w/ BL, G, C, SW	From:Plymouth To:Chestnut Dist:0.2	$620,000							X	X	X	X
Fresno	FRE500509		Spruce	Unconstructed 5 LU with bike lanes, gutter, curb and sidewalks.	From:Riverside To: Strother Dist: .25	$1,500,000								X	X	X
Orange Cove	FRE501800		SR 63, Hills Valley Road	Widen to 4-lane arterial and rehabilitate roadway	From Park to Clayton	$3,500,000										X
Kingsburg	FRE500450		Stroud	In Kingsburg widen Stroud Avenue from 10th to Simpson from 2 lanes to 4 lanes	From:10th To:Simpson Dist:N/A	$1,250,000								X	X	X
Orange Cove	FRE500893		Sumner	Widen to 4-lane collector and rehabilitate roadway	From Monson to Anchor	$1,750,000	X	X	X	X	X	X	X	X	X	X
Clovis	FRE500524		Sunnyside	2LU to 3LU, w/TWLTL, Sidewalks, Bike Route, Street Lights, Curb and Gutter Fiber Optic	From:Bullard To:Tollhouse Dist:.2	$700,000	X	X	X	X	X	X	X	X	X	X

Regionally Significant Project Listing

			Description				Conformity Analysis Year (project open to traffic)									
Jurisdiction / Agency	TIP/RTP Project ID	CTIPs Project ID	Facility Name/Route	Type of Improvement	Project Limits	Estimated Cost	2021	2022	2023	2024	2025	2026	2029	2031	2037	2042
Clovis	FRE501731		Sunnyside	2LU to 4LU, Sidewalks, Bike Lanes, Street Lights, Curb and Gutter, Fiber Optic, Utility Relocation	From:Shepherd To:Perrin Dist:.0.5	$3,000,000	X	X	X	X	X	X	X	X	X	X
Fresno	FRE500523		Sunnyside	Unconstructed to 3 LU with bike lanes, sidewalks curb and gutter	From:Clinton To:Fowler & Weldon Dist: 0.3	$600,000								X	X	X
Fresno	FRE500544		Sunnyside McKinley Connector	Unconstructed to 3 LU with bike lanes, sidewalks	From:Sunnyside To:Fowler Dist:.5	$1,000,000								X	X	X
Coalinga	FRE500916		Sunset	On Sunset Street and Van Ness Street-construct single lane roundabout	From:Sunset Street To:Van Ness Ave Dist:.1	$1,000,000	X	X	X	X	X	X	X	X	X	X
Clovis	FRE501732		SYLMAR	Unconstructed to 2LU, w/ 2WLTL, Sidewalks, Bike Lanes, Street Lights, Curb and Gutter, Fiber Optics	FROM:SHEPHERD TO:PERRIN DIST:0.25	$1,500,000		X	X	X	X	X	X	X	X	X
Clovis	FRE501733		SYLMAR	Unconstructed to 2LU, w/ 2WLTL, Sidewalks, Bike Lanes, Street Lights, Curb and Gutter, Fiber Optics	FROM:PERRIN TO: BEHYMER DIST:0.5	$2,600,000		X	X	X	X	X	X	X	X	X
Clovis	FRE501734		Teague	Unconstructed to 2LU, w/ 2WLTL, Sidewalks, Bike Lanes, Street Lights, Curb and Gutter	From:Marion To:Fowler Dist:0.75	$8,000,000					X	X	X	X	X	X
Fresno	FRE501779		Teague	2 LU to 5 LU with bike lanes and sidewalk	From:Cedar To:Maple Dist:0.5	$1,500,000							X	X	X	X
Fresno	FRE501780		Teague	2 LU to 5 LU with bike lanes and sidewalk	From:Maple To:Chestnut Dist:0.3	$900,000							X	X	X	X
Fresno	FRE500526		Temperance	2 LU to 6 LD with bike lanes, trail, sidewalks curb and gutter	From:Belmont To:Dakota Dist:2.5	$11,750,000									X	X
Fresno	FRE500527		Temperance	2 LU to 6 LD with bike lanes, trail, sidewalks curb and gutter	From:Jensen To:Belmont Dist:3	$14,100,000									X	X
Clovis	FRE500528		Thompson	Unconstructed to 5LU, w/ 2WLTL, Sidewalks, Bike Lanes, Street Lights, Curb and Gutter, Fiber Optics	From:Ashlan To:Shaw Dist:1	$10,000,000					X	X	X	X	X	X
Clovis	FRE500468		Tollhouse	2LU to 3LU, W/2WLTL, Sidewalks, Bike Lanes, Street Lights, Curb and Gutter, Fiber Optics	From:Locan To:Shepherd Dist:2.3	$18,000,000	X	X	X	X	X	X	X	X	X	X
Huron	FRE500808		Tornado	Tornado Ave from Lassen Ave to Azteca Blvd - Construction of new 2 lane collector street	From:Lassen To:Azteca	$950,000	X	X	X	X	X	X	X	X	X	X
Huron	FRE501787		Tornado	Tornado Ave from Azteca Blvd to O St - Construction of new 2 lane collector street	From:Azteca To:O St	$1,200,000						X	X	X	X	X

			Description				Conformity Analysis Year (project open to traffic)									
Jurisdiction / Agency	TIP/RTP Project ID	CTIPs Project ID	Facility Name/Route	Type of Improvement	Project Limits	Estimated Cost	2021	2022	2023	2024	2025	2026	2029	2031	2037	2042
Huron	FRE501788		Tornado	Tornado Ave from Lassen Ave to Granada St - Construction of new 2 lane collector street	From:Lassen To:Granada	$900,000				X	X	X	X	X	X	X
Fresno	FRE500530		Tulare	Unconstructed to 5 LU with bike lanes, gutter, curb and sidewalks	From:Clovis To:Argyle Dist:.3	$900,000					X	X	X	X	X	X
Fresno	FRE500532		Valentine	2 LU to 4LU with bike lanes, sidewalks, curb, gutter	From:Weber To:Ashlan Dist:.3	$870,000								X	X	X
Fresno	FRE500571		Valentine	2 LU to 4 LU with bike lanes, sidewalks	From:Ashlan To:Gettysburg Dist:.5	$2,050,000								X	X	X
Fresno	FRE501781		Valentine	Unconstructed to 3LU with bike lanes, sidewalks, curb, gutter	From:Nielsen To:Franklin Dist:0.4	$800,000							X	X	X	X
Fresno	FRE111312	20300000726	Ventura	Widen to 4 LN Divided Arterial (Measure C Project F in the Urban Regional Program)	SR 41 to SR 99	$3,427,000							X	X	X	X
Fresno	FRE111328	20300000735	Veterans	Veterans Blvd./SR 99 Interchange; partial cloverleaf interchange with bridges over SR 99, Golden State Blvd., and southbound off-ramp, 6LD Veterans Blvd., 2 lane connecting street to Golden State Blvd., and Sierra Avenue street improvements to Bullard Avenue	From: Bullard/Riverside to Barstow/Bryan	$91,169,000			X	X	X	X	X	X	X	X
Fresno	FRE111329	20300000736	Veterans	Phase 1 - Extension of Bullard Ave from 650ft n/o Carnegie Ave to Veterans Blvd; 2LD Phase 2 – Bridge over UPRR & CHSRA tracks at HWY 99; bridge structure with 6 LD Veterans Blvd. 2LD Veterans Blvd from Riverside Dr to new HWY99 bridge Phase 4a - Extension of Veterans Blvd from Bryan/Barstow to Shaw - 4 LD, and transitional street improvements to Shaw Ave.	From: Shaw to Barstow/ Bryan and Bullard/Riverside to Herndon	$45,940,000	X	X	X	X	X	X	X	X	X	X
Fresno	FRE190016		Veterans	Phase 4b - Extension of Veterans Blvd from Riverside/Bullard to Herndon - 6 LD, and transitional Herndon Ave street improvements.	Riverside/Bullard to Herndon	$7,491,000			X	X	X	X	X	X	X	X
Fresno	FRE500535		Veterans	Unconstructed 6 LD bike lanes, gutter, curb, sidewalk, trail	From:Browning To:Bullard Dist:.25	$1,175,000					X	X	X	X	X	X
Fresno	FRE500537		Veterans	Unconstructed 6 LD bike lanes, gutter, curb, sidewalk, trail	From:Holland To:Barstow Dist:1.3	$3,240,000								X	X	X
Fresno	FRE500562		Veterans	Unconstructed 6 LD bike lanes, gutter, curb sidewalks, trail	From: Bullard To: Riverside Dist: .6	$2,530,000							X	X	X	X

			Description				Conformity Analysis Year (project open to traffic)									
Jurisdiction / Agency	TIP/RTP Project ID	CTIPs Project ID	Facility Name/Route	Type of Improvement	Project Limits	Estimated Cost	2021	2022	2023	2024	2025	2026	2029	2031	2037	2042
Fresno	FRE501782		Veterans	Unconstructed 6 LD bike lanes, gutter, curb, sidewalk, trail	From: Hayes To: Herndon Dist: .7	$4,520,000							X	X	X	X
Clovis	FRE500538		Villa	2LU to 4LD, Sidewalks, Bike Lanes, Street Lights, Curb and Gutter, Fiber Optics	From:Herndon Ave To:Fir Dist:.1	$1,000,000					X	X	X	X	X	X
Clovis	FRE501735		VILLA	Unconstructed to 2LU, w/ 2WLTL, Sidewalks, Bike Lanes, Street Lights, Curb and Gutter, Fiber Optics	FROM:SHEPHERD TO:PERRIN DIST:0.25	$1,500,000		X	X	X	X	X	X	X	X	X
Clovis	FRE501736		VILLA	Unconstructed to 2LU, w/ 2WLTL, Sidewalks, Bike Lanes, Street Lights, Curb and Gutter, Fiber Optics	FROM:PERRIN TO: BEHYMER DIST:0.25	$1,500,000		X	X	X	X	X	X	X	X	X
Fresno	FRE500541		Walnut Connector	Unconstructed to 4 LD with bike lanes and sidewalks	From:Fresno To:Walnut Dist:1.1	$3,410,000								X	X	X
Fresno	FRE500543		Weber	2 LU to 4 LD with bike lanes, gutter, curb, sidewalks	From:Marty To:Clinton Dist:2.1	$6,510,000								X	X	X
Fresno	FRE501783		Weber	2 LU to 4 LD with bike lanes, gutter, curb, sidewalks	From:Brawley To:Marty Dist:0.5	$1,550,000							X	X	X	X
Fresno	FRE501784		Whitesbridge	2 LU to 4 LD with bike lanes, gutter, curb, sidewalks	From:Blythe To:Brawley Dist:0.5	$1,550,000							X	X	X	X
Kerman	FRE500888		Whitesbridge	Widen to 4 LD, Sidewalks, Bike Lanes, Curb and Gutter, Streetlights	Modoc to 0.15 miles E/O Vineland	$6,700,000							X	X	X	X
Kerman	FRE501799		Whitesbridge	Widen 3 LU to 4 LD, Sidewalks, Bike Lanes, Curb & Gutter, Streetlights	Goldenrod to Howard	$7,200,000									X	X
Clovis	FRE500552		Willow	2 LU to 6 LD	From:Alluvial To:1/8 mile north Dist:.13	$508,000	X	X	X	X	X	X	X	X	X	X
Clovis	FRE500557		Willow	4 LD to 6 LD - Clovis side only	From:International To:Copper Dist:.5	$2,500,000	X	X	X	X	X	X	X	X	X	X
Clovis	FRE500757		Willow	Complete widening to 6LD where needed and add bike lanes	From:Barstow To:Copper Ave Dist:5.5	$1,000,000					X	X	X	X	X	X
Fresno	FRE111306	20300000687	Willow	Willow-International to Copper Southbound: Widen to 3 Lanes(Measure C Project D6 in the Urban Regional Program)	International Ave to Copper Ave	$783,000							X	X	X	X
Fresno	FRE111307	20300000724	Willow	Widen to 3 SB Lanes (Measure C Project D7 in the Urban Regional Program)	Herndon Ave to Alluvial Ave	$5,752,000							X	X	X	X
Fresno	FRE500065		Willow	Southbound 1 lane to 3 lanes including bike lanes, gutter, curb and trail	From:Shepherd Ave To:Copper Dist:2	$4,000,000					X	X	X	X	X	X
Fresno	FRE500469		Willow	2 LU to 5 LU with bike lanes, gutter, curb and sidewalks	From:Kings Canyon To:Olive Dist:1.5	$4,350,000								X	X	X
Fresno County	FRE500558		Willow	2 LU to 6 LD East (County Side Only)	Shepherd Avenue to Copper Avenue	$3,647,000		X	X	X	X	X	X	X	X	X
Fresno County	FRE500559		Willow	2 LU to 4 LD	Copper Avenue to Friant Road	$4,909,000									X	X

Federally-Funded Non-Regionally Significant Project Listing

			Description				Conformity Analysis Year (project open to traffic)										
Jurisdiction / Agency	TIP/RTP Project ID	CTIPs Project ID	Facility Name/Route	Type of Improvement	Project Limits	Estimated Cost	2021	2022	2023	2024	2025	2026	2027	2029	2031	2037	2042
Clovis	FRE111373	20300000774	N Leonard Ave	Bridge No. 42C0494, N Leonard Ave over Enterprise Canal, 0.16 MI South of Bullard. Replace 2 lane bridge with 4 lane bridge.	Intersection Leonard Avenue to Over Enterprise Canal	$1,467,000		X	X	X	X	X	X	X	X	X	X
Clovis	FRE170005		Villa- Minnewawa	Road widening reconstruction, installation of curbs, gutters, returns, bicycle lanes, sidewalk, median island, adjustment of existing utilities, installation of landscaping, irrigation, traffic striping, marking and signage, and street lights.	Herndon Ave to Alluvial	$2,191,000		X	X	X	X	X	X	X	X	X	X

Page intentionally left blank.

APPENDIX F
REGIONAL TRANSPORTATION PLAN (RTP) Amendment #4

Page intentionally left blank.

FRESNO COUNCIL OF GOVERNMENTS
FORMAL AMENDMENT NO. 4 TO THE 2018 RTP
CHANGE REPORT AS OF 1/28/2021 (In $1,000)

LEAD AGENCY	PROJECT ID	PROJECT TITLE	PROJECT DESCRIPTION	PCT CHANGE	COST DIFFERENCE	COST BEFORE	COST REVISED	NARRATIVE	NOTES
Caltrans	FRE150055/FRE501717	Excelsior Expressway - HWY 41: Kings County Line to Elkhorn Ave	Near the city of Fresno, HWY 41 from the Kings County line to Elkhorn Avenue. Widen from 2-lane to 4-lane expressway.	13%	$8,000	$60,000	$68,000	Change Reason: Increase Funding, Revise Project Completion Date Revise Project Completion Date: - from "2024" to "2028" **Total RTP project cost increased from $60,000 to $68,000**	Revise Open to Traffic Year 2024 to 2028, Increase Cost
Caltrans	FRE190013	SR 99 Interchange - Central & Chestnut	SR99 at Central/Chestnut - Improve Interchange (Measure C Project AA in the Rural Regional Program - Tier 2)	0%	$0	$47,141	$47,141	Change Reason: Revise Project Completion Date - from "2028" to "2029" **Total RTP project remains the same at $47,141**	Revise Open to Traffic Year 2028 to 2029
Caltrans	FRE210001	HWY 99 Roadway Rehabilitation: El Dorado to Clinton	On Highway 99 in the City of Fresno, from south of El Dorado St to Clinton Ave. Rehabilitate roadway, repair or replace culverts, construct pumping plants, and remove or replace bridges.	100%	$367,300	$0	$367,300	New Project **Total RTP project cost $367,300**	New non-exempt project added to the FTIP/RTP
Clovis	FRE111347	Herndon-Locan to DeWolf: Widen from 2 LU to 6 LD	Widen from 2 LU to 6 LD; dual lefts; traffic signal; sidewalk; bike lanes (part of Measure C Project K3 in the Urban Regional Program-split between FRE's 111347 and 111348)	65%	$2,764	$4,266	$7,030	Change Reason: Increase Funding, Revise Project Completion Date Revise Project Completion Date: - from "2020" to "2022" **Total RTP project cost increased from $4,266 to $7,030**	Revise Open to Traffic Year 2020 to 2022, Increase Cost
Clovis	FRE111348	Herndon: Temperance to Locan-Widen from 2 LU to 6 LD	Widen from 2 LU to 6 LD; dual lefts; traffic signal; sidewalk; bike lanes (part of Measure C Project K3 in the Urban Regional Program-split between FRE's 111347 and 111348)	65%	$2,764	$4,266	$7,030	Change Reason: Increase Funding, Revise Project Completion Date Revise Project Completion Date: - from "2020" to "2022" **Total RTP project cost increased from $4,266 to $7,030**	Revise Open to Traffic Year 2020 to 2022, Increase Cost
Clovis	FRE170003	Nees Ave Street Improvements - Minnewawa to Clovis	On Nees Ave from Minnewawa to Clovis Ave; road widening and reconstruction, installation of curbs, gutters, returns, bicycle lanes, sidewalk, adjusting existing utilities, modifying existing traffic signal signalization, installing traffic striping, markings and signage, and street lights.	7%	$120	$1,841	$1,961	Change Reason: Increase Funding, Revise Project Completion Date Revise Project Completion Date: - from "2020" to "2021" **Total RTP project cost increased from $1,841 to $1,961**	Revise Open to Traffic Year 2020 to 2021

FRESNO COUNCIL OF GOVERNMENTS
FORMAL AMENDMENT NO. 4 TO THE 2018 RTP
CHANGE REPORT AS OF 1/28/2021 (In $1,000)

LEAD AGENCY	PROJECT ID	PROJECT TITLE	PROJECT DESCRIPTION	PCT CHANGE	COST DIFFERENCE	COST BEFORE	COST REVISED	NARRATIVE	NOTES
Clovis	FRE170005	Villa-Minnewawa Street Improvements from Herndon to Alluvial	Villa-Minnewawa Ave from Herndon Ave to Alluvial Ave. Road widening reconstruction, installation of curbs, gutters, returns, bicycle lanes, sidewalk, median island, adjustment of existing utilities, installation of landscaping, irrigation, traffic striping, marking and signage, and street lights.	7%	$150	$2,041	$2,191	Change Reason: Increase Funding, Revise Project Completion Date Revise Project Completion Date: - from "2021" to "2022" **Total RTP project cost increased from $2,041 to $2,191**	Revise Open to Traffic Year 2021 to 2022, Increase Cost
Fresno	FRE190015	Central Ave Widening - Cedar to Orange	Central Ave from Cedar Ave to Orange Ave; Widen roadway from 2 lanes to 3 lanes, curb, gutter, curb ramps, and northside sidewalk.	-100%	-$3,340	$3,340	$0	Change Reason: Delete Project **Total RTP project cost decreased from $3,340 to $0**	Project deleted from FTIP/RTP
Fresno	FRE190019	Ashlan Ave EB Widen: Polk to Cornelia	Ashlan Ave from Polk to Cornelia; widen to eastbound lane from 1 lane to 2 lanes, install median, sidewalks, curb, gutter, curb ramps, streetlights, storm drain, & power pole relocation.	0%	$0	$3,313	$3,313	Change Reason: Revise Project Completion Date - from "2023" to "2024" **Total RTP project remains the same at $3,313**	Revise Open to Traffic Year 2023 to 2024

2018 Regional Transportation Plan

Financial Summary

Page 5-13 Table 5-1

AS SHOWN IN ADOPTED 2018 RTP

	Total Dollars		Number of Projects	
Project Type	**Dollar Amount**	**Percentage**	**Number**	**Percentage**
Bicycle & Pedestrian	$551,136,000	7.94%	523	16.73%
Streets & Roads Capacity Increasing	$2,376,021,000	34.21%	372	11.90%
Streets & Roads Operations & Maintenance	$2,767,824,300	39.85%	2147	68.68%
Transit	$1,250,255,000	18.00%	84	2.69%
TOTAL	$6,945,236,300	100.00%	3,126	100.00%

CHANGES AS OF 2019 FTIP AMENDMENT NO. 12 AND 2018 RTP AMENDMENT NO. 3

	Total Dollars		Number of Projects	
Project Type	**Dollar Amount**	**Percentage**	**Number**	**Percentage**
Bicycle & Pedestrian	$561,139,000	7.43%	526	16.69%
Streets & Roads Capacity Increasing	$2,490,195,000	32.98%	380	12.06%
Streets & Roads Operations & Maintenance	$3,229,165,300	42.77%	2156	68.42%
Transit	$1,270,232,000	16.82%	89	2.82%
TOTAL	$7,550,731,300	100.00%	3,151	100.00%

CHANGES AS OF 2021 FTIP UPDATE AND 2018 RTP AMENDMENT NO. 4

	Total Dollars		Number of Projects	
Project Type	**Dollar Amount**	**Percentage**	**Number**	**Percentage**
Bicycle & Pedestrian	$561,139,000	7.08%	526	16.69%
Streets & Roads Capacity Increasing	$2,500,653,000	31.54%	380	12.06%
Streets & Roads Operations & Maintenance	$3,596,465,300	45.36%	2156	68.42%
Transit	$1,270,232,000	16.02%	89	2.82%
TOTAL	$7,928,489,300	100.00%	3,151	100.00%

Page intentionally left blank.

FRESNO COUNCIL OF GOVERNMENTS
2018 REGIONAL TRANSPORTATION PLAN
FINANCIALLY CONSTRAINED PROJECT LISTING (In $1,000) - Updated 1/28/2021

AGENCY	PROJECT ID	PROJECT TITLE	PROJECT DESCRIPTION	PROJECT TYPE	ESTIMATED OPEN TO TRAFFIC	ESTIMATED TOTAL COST ($1,000)
Clovis	FRE501558	Alluvial-Armstrong to Temperance: Bike Lane	Bike Lane	Bike & Pedestrian	2022	$20
Clovis	FRE500208	Alluvial-Fowler to Armstrong: Bike Lane	Bike Lane	Bike & Pedestrian	2022	$20
Clovis	FRE500032	Alluvial-Sunnyside to East of Fowler: Bike Lane	Bike Lane	Bike & Pedestrian	2022	$20
Clovis	FRE500034	Armstrong-Gettysburg to Ashlan: Bike Lane	Bike Lane	Bike & Pedestrian	2020	$20
Clovis	FRE500033	Armstrong-Herndon to South of Nees: Bike Lane	Bike Lane	Bike & Pedestrian	2022	$25
Clovis	FRE500035	Ashlan-Locan to DeWolf: Bike Lane	Bike Lane	Bike & Pedestrian	2022	$25
Clovis	FRE501559	AUBERRY-INTERNATIONAL TO COPPER: BIKE LANE	BIKE LANE	Bike & Pedestrian	2028	$100
Clovis	FRE500212	Barstow-Locan to DeWolf: Bike Lane	Bike Lane	Bike & Pedestrian	2022	$15
Clovis	FRE500353	Dog Creek-Ashlan to Gettysburg: Trail	Construct Class I Trail	Bike & Pedestrian	2025	$2,000
Clovis	FRE501560	Dog Creek-Shaw to Enterprise Canal: Trail	Construct Class I Trail	Bike & Pedestrian	2025	$200
Clovis	FRE500354	Dry Creek Trail-Willow to Old Town Trail	Construct Class I Trail	Bike & Pedestrian	2025	$3,000
Clovis	FRE500977	Enterprise Canal Trail - SR 168 Crossing	Construct Class I Trail Crossing Over SR 168	Bike & Pedestrian	2020	$10,000
Clovis	FRE500290	Enterprise Canal-Fowler to Sunnyside: Trail	Trail	Bike & Pedestrian	2020	$700
Clovis	FRE500352	Enterprise Canal-Nees to Alluvial: Trail	Trail	Bike & Pedestrian	2022	$1,000
Clovis	FRE500355	Enterprise Canal-Shepherd to International: Trail	Construct Class I Trail	Bike & Pedestrian	2028	$5,000
Clovis	FRE500002	Fowler-Bullard to Barstow: Bike Lane	Bike Lane	Bike & Pedestrian	2022	$10
Clovis	FRE500356	Jefferson-Locan to Enterprise: Trail	Trail	Bike & Pedestrian	2020	$2,500
Clovis	FRE500008	Leonard-Bullard to Ashlan: Bike Lane	Bike Lane	Bike & Pedestrian	2020	$25
Clovis	FRE500045	Locan-South of Shepherd to Alluvial Alignment: Bike Lane	Bike Lane	Bike & Pedestrian	2022	$18
Clovis	FRE500258	Minnewawa-Alluvial to Old Town Trail: Bike Lane	Bike Lane	Bike & Pedestrian	2022	$5
Clovis	FRE501561	Minnewawa-North of Barstow to DeWitt	Trail	Bike & Pedestrian	2022	$20
Clovis	FRE500029	Minnewawa-South of Teague to Nees: Bike Lane	Bike Lane	Bike & Pedestrian	2025	$8
Clovis	FRE500005	Nees-Armstrong to Enterprise Canal: Bike Lane	Bike Lane	Bike & Pedestrian	2022	$8
Clovis	FRE500256	Nees-Minnewawa to Clovis: Bike Lane	Bike Lane	Bike & Pedestrian	2020	$8
Clovis	FRE500030	Nees-Minnewawa to Peach: Bike Lane	Bike Lane	Bike & Pedestrian	2025	$8
Clovis	FRE500278	Nees-Peach to Old Town Trail: Bike Lane	Bike Lane	Bike & Pedestrian	2022	$5
Clovis	FRE501562	Pup Creek-Clovis to Music	Trail	Bike & Pedestrian	2022	$40
Clovis	FRE500357	R&T Park-West of Temperance & North of Alluvial: Trail	Trail	Bike & Pedestrian	2020	$820
Clovis	FRE500046	Shaw-DeWolf to Leonard: Bike Lane	Bike Lane	Bike & Pedestrian	2020	$25
Clovis	FRE500266	Shaw-Locan to West of DeWolf: Bike Lane	Bike Lane	Bike & Pedestrian	2020	$8
Clovis	FRE500291	Shepherd-Fowler to Sunnyside: Bike Lane	Bike Lane	Bike & Pedestrian	2020	$8
Clovis	FRE500041	Sunnyside-Alluvial 168: Bike Lane	Bike Lane	Bike & Pedestrian	2020	$8
Clovis	FRE501563	Sunnyside-Alluvial to Nees: Bike Lane	Bike Lane	Bike & Pedestrian	2020	$15
Clovis	FRE501564	Third-Clovis to Sunnyside: Bike Lane	Bike Lane	Bike & Pedestrian	2022	$10
Clovis	FRE500031	Willow-Gettysburg to Ashlan: Bike Lane	Bike Lane	Bike & Pedestrian	2022	$15
Clovis	FRE501565	Woodworth-Barstow to DeWitt: Bike Lane	Bike Lane	Bike & Pedestrian	2022	$20
Coalinga	FRE500918	Baker Street Reconstruction	On Baker Street from California Street to Sunset Street - Reconstruction of existing 2 lane local street with ADA compliant concrete sidewalks, curb ramps, bike lanes, crosswalks etc.	Bike & Pedestrian	2016	$225
Coalinga	FRE500917	California Street Reconstruction	On California Street from Cambridge Ave to Washington Ave - reconstruction of existing 2 lane local street with ADA compliant concrete sidewalks, curb ramps, bike lanes, etc.	Bike & Pedestrian	2016	$450
Coalinga	FRE501569	City of Coalinga Sidewalk Gap Closure & Pedestrian Improvement Project	Closure of sidewalk gaps and construction of ADA compliant curb ramps in areas near the City's multi-school campus	Bike & Pedestrian	2018	$323
Coalinga	FRE501579	City Wide Bike Lane & Bike Boulevards Project	Installation of bike lanes and bike boulevards, concrete work as needed	Bike & Pedestrian	2022	$190
Coalinga	FRE501580	City Wide Concrete Improvements (Curb Extensions, Curb Ramps, Ped Refuge Islands)	Installation of concrete curb extensions, curb ramps, pedestrian islands	Bike & Pedestrian	2022	$285
Coalinga	FRE501582	City Wide Crosswalk Striping & Signage Project	Installation of crosswalk striping and signage	Bike & Pedestrian	2020	$190

FRESNO COUNCIL OF GOVERNMENTS
2018 REGIONAL TRANSPORTATION PLAN
FINANCIALLY CONSTRAINED PROJECT LISTING (In $1,000) - Updated 1/28/2021

AGENCY	PROJECT ID	PROJECT TITLE	PROJECT DESCRIPTION	PROJECT TYPE	ESTIMATED OPEN TO TRAFFIC	ESTIMATED TOTAL COST ($1,000)
Coalinga	FRE501583	City Wide Installation of Rectangular Rapid Flashing Beacons	Installation of Rectangular Rapid Flashing Beacons	Bike & Pedestrian	2022	$850
Coalinga	FRE501581	City Wide Sidewalk Project	Installation of concrete sidewalk and other concrete items as necessary	Bike & Pedestrian	2022	$470
Coalinga	FRE501570	Coalinga SRTS Sidewalk Gap Closure & Pedestrian Improvements Project	Construction of 19,275 sf of new sidewalk, ADA compliant curb ramps, and install new crosswalks	Bike & Pedestrian	2021	$394
Coalinga	FRE500920	Jayne Ave (SR33) Reconstruction from Warthan Creek Bridge to Juniper Ridge Blvd	On Jayne Ave from Warthan Creek Bridge to Juniper Ridge Blvd - Reconstruction of existing 2 lane collector street with ADA compliant concrete sidewalks, curb ramps, bike lanes, crosswalks, curb & gutter and street lighting	Bike & Pedestrian	2018	$175
Coalinga	FRE501567	Jayne Ave (SR33) Sidewalk Project	Installation of concrete sidewalk and other concrete items as necessary	Bike & Pedestrian	2024	$935
Coalinga	FRE500919	Polk Street (SR33) Reconstruction from 5th Street to Warthan Creek Bridge	On Polk Street from 5th Street to Warthan Creek Bridge - Reconstruction of existing 2 lane collector street with ADA compliant concrete sidewalks, curb ramps, bike lanes etc.	Bike & Pedestrian	2017	$380
Coalinga	FRE501576	Shared Use Trail Project (Segment 2)	Construction of shared use path including signage and striping	Bike & Pedestrian	2024	$780
Coalinga	FRE501575	Shared Use Trail Project (Segment 3)	Construction of shared use path including reconstructing bridge, signage and striping	Bike & Pedestrian	2026	$950
Coalinga	FRE501574	Shared Use Trail Project (Segment 4)	Construction of shared use path including raised speed table, signage and striping	Bike & Pedestrian	2027	$575
Coalinga	FRE501572	Shared Use Trail Project (Segment 5)	Construction of shared use path including fencing, signage and striping	Bike & Pedestrian	2028	$870
Coalinga	FRE501577	Shared Use Trail Project (Segment 6)	Construction of shared use path including signage and striping	Bike & Pedestrian	2029	$1,900
Coalinga	FRE501578	Shared Use Trail Project (Segment 7)	Construction of shared use path including signage and striping	Bike & Pedestrian	2030	$1,410
Coalinga	FRE501573	Shared Use Trail Project (Segment 8)	Construction of shared use path including landscape buffer, signage and striping	Bike & Pedestrian	2025	$2,300
Coalinga	FRE501571	Shared Use Trail Project (Segment 9)	Construction of shared use path including fencing, signage and striping	Bike & Pedestrian	2025	$1,445
Coalinga	FRE501568	Shared Use Trail Project (Segments 10, 11, and 12)	Construction of shared use path including concrete items as necessary to transition between trail segments, signage and striping	Bike & Pedestrian	2018	$600
Coalinga	FRE501566	Shared Use Trail Project (Segments 13 and 14)	Construction of shared use path including concrete items as necessary to transition between trail segments, signage and striping	Bike & Pedestrian	2020	$455
Firebaugh	FRE500799	13th St Bridge Pedestrian Crossing	In Firebaugh, on 13th Street between "P" Street and River Drive, widen 13th Street Bridge for Class 1 Bikeway.	Bike & Pedestrian	2035	$5,000
Firebaugh	FRE501584	Birch Dr Class I Shared Use Path	In Firebaugh, along the Birch Drive Levee between Helm Canal Rd and the end of Birch Dr, construct Class I shared use path and trail amenities.	Bike & Pedestrian	2025	$400
Firebaugh	FRE500804	Class II Bike Lanes - 13th St, Nees Ave, N Street, P Street and Clyde Fannon Road	In Firebaugh, on 13th Street, Nees Avenue, "N" Street, "P" Street, and Clyde Fannon Road, construct class II bike lanes including striping, markings, and signs.	Bike & Pedestrian	2022	$350
Firebaugh	FRE500862	Class II Bike Lanes - Helm Canal Road	In Firebaugh, on Helm Canal Road from Morris Kyle to City Limits construct class II bike lanes.	Bike & Pedestrian	2022	$250
Firebaugh	FRE501585	Helm Canal Rd Class I Shared Use Path	In Firebaugh, along Helm Canal Rd between Morris Kyle and the City Limits, construct Class I shared use path and trail amenities.	Bike & Pedestrian	2025	$450

FRESNO COUNCIL OF GOVERNMENTS
2018 REGIONAL TRANSPORTATION PLAN
FINANCIALLY CONSTRAINED PROJECT LISTING (In $1,000) - Updated 1/28/2021

AGENCY	PROJECT ID	PROJECT TITLE	PROJECT DESCRIPTION	PROJECT TYPE	ESTIMATED OPEN TO TRAFFIC	ESTIMATED TOTAL COST ($1,000)
Firebaugh	FRE501587	Lake Joallan Class I Shared Use Path	In Firebaugh, along the San Joaquin River and Lake Joallan between the River Ln Trail Head and the end of the Birch Dr shared use path, construct Class I shared use path and trail amenities.	Bike & Pedestrian	2035	$500
Firebaugh	FRE500803	Pedestrian Facilities - 10th, 11th, 12th, and 13th St	In Firebaugh, on 10th, 11th, 12th, and 13th Street between "N" Street and "P" Street, reconstruct pedestrian facilities including sidewalks, curb, gutter, driveways, and curb cut ramps.	Bike & Pedestrian	2021	$1,100
Firebaugh	FRE501586	Pedestrian Facilities - Highway 33, Welty Avenue to Clyde Fannon Road	In Firebaugh, on Highway 33 (N Street) between Welty Avenue and Clyde Fannon Road, construct pedestrian facilities including sidewalk, curb, gutter, driveways, and ADA ramps.	Bike & Pedestrian	2030	$1,000
Firebaugh	FRE500800	Pedestrian Facilities - O Street and 11th Street Intersection	In Firebaugh, at the intersection of "O" Street and 11th Street, construct pedestrian facilities including bulbouts and ramps.	Bike & Pedestrian	2020	$365
Firebaugh	FRE500801	Pedestrian Facilities - O Street, 8th Street to 9th Street and 11th Street to 13th Street	In Firebaugh, on "O" Street between 8th Street and 9th Street and betweeen 11th Street and 13th Street, reconstruct pedestrian facilities including sidewalk, curb, gutter, driveways, and bulb-outs.	Bike & Pedestrian	2022	$3,000
Firebaugh	FRE500802	Pedestrian Facilities - P Street, 10th Street to 11th Street	In Firebaugh, on "P" Street between 10th Street and 11th Street, reconstruct pedestrian facilities including sidewalk, curb, gutter, driveways, and bulb outs.	Bike & Pedestrian	2020	$900
Firebaugh	FRE501589	Pedestrian Facilities - Saipan Avenue, O Street to Q Street	In Firebaugh, on Saipan Avenue, between O Street and Q Street, reconstruct pedestrian facilities including sidewalk, curb, gutter, driveways, and ADA ramps.	Bike & Pedestrian	2022	$345
Firebaugh	FRE501404	Pedestrian Facilities - Welty Avenue, Del Rio Avenue, and Cordel Avenue	In Firebaugh, on Welty Avenue, Del Rio Avenue, and Cordel Avenue, construct pedestrian facilities including sidewalk, curb, gutter, driveways, and ADA ramps.	Bike & Pedestrian	2030	$500
Firebaugh	FRE501588	Poso Canal Class I Shared Use Path and Bridge	In Firebaugh, along the Poso Canal between Maldonado Park and the Levee Road Path, construct Class I shared use path, trail amenities, and a bike/ped bridge crossing Poso Canal.	Bike & Pedestrian	2030	$450
Firebaugh	FRE501405	WWTP Class I Shared Use Path	In Firebaugh, along the San Joaquin River and the Firebaugh Wasteway between the Lake Joallan Trail and the end of the Helm Canal Rd shared use path, construct Class I shared use path and trail amenities.	Bike & Pedestrian	2038	$650
Fowler	FRE501406	Armstong Avenue Sidewalks	Construct new sidewalks	Bike & Pedestrian	2020	$165
Fowler	FRE500972	Fowler Avenue Bike Lanes	Construct bicycle and pedestrian facilities on Fowler Avenue between Adams and north city limits.	Bike & Pedestrian	2016	$210
Fowler	FRE500978	Golden State Blvd Trail - Phase I	City of Fowler, Golden State Blvd from Manning to South	Bike & Pedestrian	2016	$280
Fowler	FRE500979	Golden State Blvd. Trail - Phase 2	In Fowler, Golden State Boulevard from Manning to S. City Limits - Construct Trail	Bike & Pedestrian	2017	$220
Fowler	FRE500982	Golden State Blvd. Trail Phase 3	In Fowler, Golden State Blvd from South to north city limits - Construct Bike/Ped Trail	Bike & Pedestrian	2025	$750
Fowler	FRE501407	S. Fowler Avenue Sidewalks	Construct Sidewalks on S. Fowler Avenue between Fresno Street and South Avenue	Bike & Pedestrian	2020	$175

FRESNO COUNCIL OF GOVERNMENTS
2018 REGIONAL TRANSPORTATION PLAN
FINANCIALLY CONSTRAINED PROJECT LISTING (In $1,000) - Updated 1/28/2021

AGENCY	PROJECT ID	PROJECT TITLE	PROJECT DESCRIPTION	PROJECT TYPE	ESTIMATED OPEN TO TRAFFIC	ESTIMATED TOTAL COST ($1,000)
Fowler	FRE501408	Walters Ave / Temperance Avenue Crosswalk	Construct new crosswalks with warning devices	Bike & Pedestrian	2020	$80
Fresno	FRE501484	Abby-Divisadero to Hedges: 3 LU to 3 LU (ONE-WAY)	3 LU to 3 LU (one-way) with bike lanes	Bike & Pedestrian	2022	$875
Fresno	FRE500601	Alluvial - Maple to Willow: 2 LU to 2 LD with 2WLTL, Bike Lanes, and Sidewalks	2 LU to 2 LD with 2WLTL, Bike Lanes, and Sidewalks	Bike & Pedestrian	2025	$2,000
Fresno	FRE501006	Amador St / A Street - Teilman Ave to Fresno St: Bike Lanes	Bike Lanes	Bike & Pedestrian	2027	$861
Fresno	FRE501483	Amador St / A Street - Tulare to Ventura: Bike Lanes	Bike Lanes	Bike & Pedestrian	2027	$252
Fresno	FRE500602	American-Orange to Maple: 2 LU to 3 LU	2 LU to 3 LU with bike lanes and sidewalks, curb and gutter	Bike & Pedestrian	2035	$2,000
Fresno	FRE500606	Annadale-Fruit to Walnut Ave: 2 LU to 3 LU	2 LU to 3 LU with bike lanes, sidewalks, curb and gutter	Bike & Pedestrian	2030	$2,000
Fresno	FRE500605	Annadale-Marks to Hughes: 2 LU to 3 LU	2 LU to 3 LU with bike lanes and sidewalks	Bike & Pedestrian	2035	$1,000
Fresno	FRE500604	Annadale-Walnut to Elm: 2 LU to 3 LU	2 LU to 3 LU with bike lanes and sidewalks, curb and gutter	Bike & Pedestrian	2030	$2,000
Fresno	FRE500998	Armstrong Ave, Dakota to Clovis city limits - 2 LU to 3 LU	2 LU to 3 LU with bike lanes, sidewalks, curb and gutter	Bike & Pedestrian	2025	$240
Fresno	FRE500323	Ashlan - Marks to West: Bike Lane	Bike Lanes	Bike & Pedestrian	2035	$700
Fresno	FRE501000	B Street - Trinity to Kern: Bike Lanes	Bike Lanes	Bike & Pedestrian	2022	$770
Fresno	FRE501065	Barstow Ave - 440 ft W of Chestnut Ave to Chestnut Ave: Trail	Trail	Bike & Pedestrian	2027	$48
Fresno	FRE500625	Barstow-Garfield to Grantland: 2 LU to 3 LU	2 LU to 3 LU with sidewalks and bike lanes	Bike & Pedestrian	2030	$1,000
Fresno	FRE500296	Barstow-Maroa to Blackstone: Bike Lane	Bike Lanes	Bike & Pedestrian	2022	$120
Fresno	FRE500061	Belmont - Chestnut to Clovis: Bike Lanes	Bike Lanes	Bike & Pedestrian	2035	$1,400
Fresno	FRE501077	Belmont - Palm to SR-41	Modify Belmont Ave from 4 LU to 2 LD with bike lanes and pedestrian bulb-outs	Bike & Pedestrian	2035	$3,500
Fresno	FRE501080	Belmont:Grantland to Cornelia: 2 LU to 3 LU	2 LU to 3 LU with bike lanes, gutter, curb and sidewalks	Bike & Pedestrian	2035	$4,000
Fresno	FRE500575	Belmont-Marks to SR 99:Bike lanes and sidewalks	Bike lanes, gutter, curb and sidewalks	Bike & Pedestrian	2035	$8,200
Fresno	FRE501487	Blackstone - Hedges to Friant:6 LD to 6 LD	6 LD to 6 LD with bike lanes	Bike & Pedestrian	2037	$4,550
Fresno	FRE501485	Blackstone/Abby - Divisadero to Hedges: 3 LU to 3 LU (ONE-WAY)	3 LU to 3 LU (one-way) with bike lanes	Bike & Pedestrian	2027	$875
Fresno	FRE501486	Blackstone-Hedges to Friant:6 LD to 6 LD	6 LD to 6 LD with bike lanes	Bike & Pedestrian	2022	$4,550
Fresno	FRE500637	Blythe - Whites Bridge to Dakota: 2 LU to 3 LU	2 LU to 3 LU with bike lanes, sidewalks, curb, gutter	Bike & Pedestrian	2030	$7,000
Fresno	FRE500636	Blythe-Dakota to Ashlan: 2 LU to 2 LD	2 LU to 2 LD with bike lanes and sidewalks, curb, gutter	Bike & Pedestrian	2025	$4,000
Fresno	FRE501488	Brawley - Belmont to Clinton: 2 LU to 2 LU, 2 LU to 4 LU	2LU to 4 LU with bike lanes, sidewalks, curb, gutter	Bike & Pedestrian	2032	$3,625
Fresno	FRE501043	Brawley Ave Trail - Gettysburg Ave Trail to Cornelia Ave: Trail	Trail	Bike & Pedestrian	2027	$126
Fresno	FRE500639	Brawley- California to Madison: 2 LU to 3 LU	2 LU to 3 LU with bike lanes, sidewalks, curb, gutter	Bike & Pedestrian	2030	$5,800
Fresno	FRE501489	Broadway - Divisadero to Thomas: 2 LU to 2 LU	2 LU to 2 LU with bike lanes	Bike & Pedestrian	2027	$420
Fresno	FRE501015	Broadway / Los Angeles St - Ventura St to Van Ness: Bike Lanes	Bike Lanes	Bike & Pedestrian	2022	$714
Fresno	FRE500643	Bryan - Barstow to Bullard: 2 LU to 3 LU	2 LU to 3 LU with bike lanes, sidewalks, curb, gutter	Bike & Pedestrian	2027	$1,000
Fresno	FRE500644	Bryan - McKinley to Shaw: 2 LU to 3 LU	2 LU to 3 LU with bike lanes, sidewalks, curb, gutter	Bike & Pedestrian	2030	$6,000
Fresno	FRE500653	Bullard-Garfield to Grantland: 2 LU to 3 LU	2 LU to 3 LU with bike lanes and sidewalks	Bike & Pedestrian	2030	$1,000
Fresno	FRE501028	Bulter Ave - Peach to Clovis: Bike Lanes	Bike Lanes	Bike & Pedestrian	2025	$700
Fresno	FRE501027	Butler Ave - O Street to East: Bike Lanes	Bike Lanes	Bike & Pedestrian	2023	$105
Fresno	FRE500654	Butler-East to Peach: 2 LU to 3 LU with bike lanes	2 LU to 3 LU with bike lanes and sidewalks, curb, gutter	Bike & Pedestrian	2023	$6,000
Fresno	FRE501081	California- West Marks to Hughes	2 LU to 3 LU with bike lanes and sidewalks, curb, gutter	Bike & Pedestrian	2030	$1,000
Fresno	FRE500660	California-Brawley to Marks: 2 LU to 3 LU	2 LU to 3 LU with bike lanes, sidewalks	Bike & Pedestrian	2030	$2,000
Fresno	FRE500658	California-Hughes to West: 2 LU to 3 LU	2 LU to 3 LU with bike lanes and sidewalks	Bike & Pedestrian	2030	$1,000
Fresno	FRE500659	California-Van Ness to Cedar: 2 LU to 3 LU with sidewalks, bike lanes, curb and gutter	2 LU to 3 LU with sidewalks, bike lanes, curb and gutter	Bike & Pedestrian	2030	$3,000
Fresno	FRE501040	Canal-Rialto Trail - Enterprise-Holland Colony No. 122 to Rialto Ave: Trail	Trail	Bike & Pedestrian	2022	$12

FRESNO COUNCIL OF GOVERNMENTS
2018 REGIONAL TRANSPORTATION PLAN
FINANCIALLY CONSTRAINED PROJECT LISTING (In $1,000) - Updated 1/28/2021

AGENCY	PROJECT ID	PROJECT TITLE	PROJECT DESCRIPTION	PROJECT TYPE	ESTIMATED OPEN TO TRAFFIC	ESTIMATED TOTAL COST ($1,000)
Fresno	FRE501491	Cedar - Tulare to Belmont: 4 LD to 6 LD	4 LD to 6 LD with bike lanes, sidewalks, curb, gutter	Bike & Pedestrian	2037	$4,100
Fresno	FRE500662	Cedar-American to Central: 2 LU to 2 LD	2 LU to 2 LD with sidewalks, bike lanes, curb, gutter	Bike & Pedestrian	2030	$2,000
Fresno	FRE501492	Cedar-Jensen to Butler: 4 LU to 4 LD	4 LU to 4 LU with bike lanes, sidewalks	Bike & Pedestrian	2037	$1,099
Fresno	FRE501490	Cedar-Ventura/Kings Canyon to Tulare: 4 LD to 4 LD	4 LD to 4 LD with bike lanes	Bike & Pedestrian	2037	$350
Fresno	FRE500666	Central-Elm to Maple: 2 LU to 3 LU	2 LU to 3 LU with bike lanes, sidewalks	Bike & Pedestrian	2030	$2,000
Fresno	FRE500665	Central-Fig to Elm: 2 LU to 3 LU	2 LU to 3 LU with bike lanes, sidewalks	Bike & Pedestrian	2035	$1,000
Fresno	FRE500669	Cherry - Central to North: 2 LU to 3 LU	2 LU to 3 LU with bike lanes, sidewalks, curb, gutter	Bike & Pedestrian	2030	$2,000
Fresno	FRE500668	Cherry - North to Church: 2 LU to 3 LU	2 LU to 3 LU with bike lanes, sidewalks, curb, gutter	Bike & Pedestrian	2030	$3,000
Fresno	FRE500673	Church-Fowler to Temperance: 2 LU to 3 LU	2 LU to 3 LU with bike lanes and sidewalks curb and gutter	Bike & Pedestrian	2030	$2,000
Fresno	FRE500457	Church-Marks to West: 2 LU to 3 LU	2 LU to 3 LU with bike lanes, sidewalks, curb and gutter	Bike & Pedestrian	2030	$2,000
Fresno	FRE500672	Church-West to Fig: 2 LU to 3 LU	2 LU to 3 LU with bike lanes and sidewalks, curb and gutter	Bike & Pedestrian	2030	$6,150
Fresno	FRE500578	Church-Willow to Peach 2 LU to 3 LU	2 LU to 3 LU with bike lanes, gutter, curb and sidewalks	Bike & Pedestrian	2030	$1,000
Fresno	FRE500678	Clinton-Grantland to Hayes: 2 LU to 3 LU	2 LU to 3 LU with bike lanes, gutter, curb and sidewalks	Bike & Pedestrian	2030	$2,000
Fresno	FRE500679	Clinton-Hayes to Polk: 2 LU to 3 LU	2 LU to 3 LU with bike lanes, gutter, curb and sidewalks	Bike & Pedestrian	2030	$1,000
Fresno	FRE500300	Clovis Old Town/Fowler-Dakota to Tulare: Trail	Trail	Bike & Pedestrian	2022	$750
Fresno	FRE501495	Cornelia - Ashlan to Gettysburg: 2 LU to 3 LU	Widen from 2 LU to 3 LU with bike lanes, sidewalks, curb, gutter	Bike & Pedestrian	2035	$1,000
Fresno	FRE500689	Cornelia - Belmont to McKinley: 2 LU to 3 LU	Widen from 2 LU to 3 LU with bike lanes, sidewalks, curb, gutter	Bike & Pedestrian	2035	$2,000
Fresno	FRE500474	Cornelia - McKinley to Shields: 2 LU to 3 LU	Widen from 2 LU to 3 LU with bike lanes, sidewalks, curb, gutter	Bike & Pedestrian	2035	$2,000
Fresno	FRE501494	Cornelia - Santa Ana to Shaw: 2 LU to 3 LU	Widen from 2 LU to 3 LU with bike lanes, sidewalks, curb, gutter	Bike & Pedestrian	2035	$500
Fresno	FRE500688	Cornelia - Shields to Ashlan: 2 LU to 3 LU	Widen from 2 LU to 3 LU with bike lanes, sidewalks, curb, gutter	Bike & Pedestrian	2030	$2,000
Fresno	FRE501016	Corona Ave - Salinas Ave to Gates Ave: Bike Lanes	Bike Lanes	Bike & Pedestrian	2023	$350
Fresno	FRE501055	Corona Ave Trail - Polk Ave to Corona Ave: Trail	Trail	Bike & Pedestrian	2022	$48
Fresno	FRE501056	Corona Ave Trail - Sierra Ave to Polk Ave: Trail	Trail	Bike & Pedestrian	2023	$78
Fresno	FRE501057	Dakota Ave / Bond St Trail - Dakota Ave to Bond St: Trail	Trail	Bike & Pedestrian	2023	$96
Fresno	FRE500690	Dakota-Fowler to Temperance: 2 LU to 3 LU	2 LU to 3 LU with bike lanes, sidewalks	Bike & Pedestrian	2030	$2,000
Fresno	FRE500458	Dakota-Hayes to Polk: 2 LU to 3 LU	2 LU to 3 LU with bike lanes, gutter, curb and sidewalks	Bike & Pedestrian	2030	$1,000
Fresno	FRE500691	Dakota-Polk to Valentine: 2 LU to 3 LU	2 LU to 3 LU with bike lanes, gutter, curb and sidewalks	Bike & Pedestrian	2030	$4,000
Fresno	FRE501066	Dayton Ave Trail - Jeanne Ave to Dayton Ave cul-de-sac: Trail	Trail	Bike & Pedestrian	2022	$18
Fresno	FRE501049	Del Mar Ave Trail - Dakota Ave to Garland Ave: Trail	Trail	Bike & Pedestrian	2027	$102
Fresno	FRE501047	E. Campus Trail - S. Campus Trail to N. Campus Trail: Trail	Trail	Bike & Pedestrian	2020	$948
Fresno	FRE500702	East - Central to Jensen: 2 LU to 3 LU	2 LU to 3 LU with bike lanes, sidewalks, curb, gutter	Bike & Pedestrian	2030	$4,200
Fresno	FRE500701	East - Church to Butler: 2 LU to 3 LU	2 LU to 3 LU with bike lanes, sidewalks, curb, gutter	Bike & Pedestrian	2035	$2,000
Fresno	FRE500294	Eaton Trail-N of Audubon Dr to Copper: Bridge Rehab	Rehabilitation	Bike & Pedestrian	2022	$5,600
Fresno	FRE501045	Effie St. Trail - Gettysburg Ave to Effie St: Trail	Trail	Bike & Pedestrian	2022	$78
Fresno	FRE501046	Effie St. Trail - Hampton Way to Sussex Way: Trail	Trail	Bike & Pedestrian	2023	$36
Fresno	FRE501051	Effie St. Trail - Shields Ave to Hunter Ave: Trail	Trail	Bike & Pedestrian	2022	$12
Fresno	FRE500704	Elm - Central to North: 2 LU to 2 LD	2 LU to 2 LD with bike lanes, sidewalks, curb, gutter	Bike & Pedestrian	2035	$3,100

FRESNO COUNCIL OF GOVERNMENTS
2018 REGIONAL TRANSPORTATION PLAN
FINANCIALLY CONSTRAINED PROJECT LISTING (In $1,000) - Updated 1/28/2021

AGENCY	PROJECT ID	PROJECT TITLE	PROJECT DESCRIPTION	PROJECT TYPE	ESTIMATED OPEN TO TRAFFIC	ESTIMATED TOTAL COST ($1,000)
Fresno	FRE500060	Emersen-Valentine to Marks: Bike Lane	Bike Lanes	Bike & Pedestrian	2022	$350
Fresno	FRE501039	Enterprise-Holland Colony No. 122 Canal Trail - Shaw Ave to Holland Ave: Trail	Trail	Bike & Pedestrian	2027	$486
Fresno	FRE500351	Fancher Creek Canal - Clovis to Fowler: Trail	Trail	Bike & Pedestrian	2020	$2,100
Fresno	FRE500707	Fig (MLK) - Central to North: 2 LU to 3 LU	2 LU to 3 LU with bike lanes, sidewalks, curb, gutter	Bike & Pedestrian	2030	$2,000
Fresno	FRE500706	Fig (MLK) - Jensen to Church: 2 LU to 3 LU	2 LU to 3 LU with bike lanes, sidewalks	Bike & Pedestrian	2030	$350
Fresno	FRE500705	Fig (MLK) - North to Annadale: 2 LU to 3 LU	2 LU to 3 LU with bike lanes, sidewalks, curb, gutter	Bike & Pedestrian	2030	$1,000
Fresno	FRE501496	Fig (MLK)-Annadale to Jensen: 2 LU to 3 LU	2 LU to 3 LU with bike lanes	Bike & Pedestrian	2022	$350
Fresno	FRE501497	Fig (MLK)-Church to Annadale: 2 LU to 3 LU	2 LU to 3 LU with bike lanes, sidewalks, curb, gutter	Bike & Pedestrian	2022	$1,000
Fresno	FRE501025	Fir Ave / Locust Ave - Fresno St to Mariposa St: Bike Lanes	Bike Lanes	Bike & Pedestrian	2022	$161
Fresno	FRE501067	Fir Ave / Locust Ave - Mariposa St to Orchard St: Trail	Trail	Bike & Pedestrian	2023	$78
Fresno	FRE501498	First-Ventura to Tulare: 4 LU TO 4 LD	4 LU to 4 LD with bike lanes	Bike & Pedestrian	2022	$350
Fresno	FRE501037	Fourth Street Trail - Sierra Ave to Barstow Ave: Trail	Trail	Bike & Pedestrian	2022	$600
Fresno	FRE501499	Fowler-Butler to Kings Canyon: 2LU to 2 LD	2 LU to 3 LD with sidewalks, curb and gutter	Bike & Pedestrian	2027	$1,550
Fresno	FRE500459	Fowler-Hamilton to Kings Canyon: 2 LU to 2 LD	2 LU to 2 LD with bike lanes, sidewalks, curb and gutter	Bike & Pedestrian	2030	$2,325
Fresno	FRE501500	Fresno-Bullard to Sierra: 4 LU to 4 LD	4 LU to 4 LD with bike lanes	Bike & Pedestrian	2022	$350
Fresno	FRE500295	Fresno-California to A Street: Bike Lane	Bike Lanes	Bike & Pedestrian	2022	$665
Fresno	FRE501501	Fresno-California to Barstow: 4 LU to 4 LD	4 LU to 4 LD with bike lanes, sidewalks	Bike & Pedestrian	2022	$4,550
Fresno	FRE501502	Fresno-Sierra to Herndon: 4 LU to 4 LD	4 LU to 4 LD with bike lanes, sidewalks, curb, gutter	Bike & Pedestrian	2022	$1,550
Fresno	FRE500717	Fruit - Jensen to California: 2 LU to 3 LU	2 LU to 3 LU with bike lanes, sidewalks, curb, gutter	Bike & Pedestrian	2030	$2,000
Fresno	FRE500476	Fruit - North to Jensen: 2 LU to 3 LU	2 LU to 3 LU with bike lanes, sidewalks, curb, gutter	Bike & Pedestrian	2035	$2,000
Fresno	FRE501503	Fruit-Dakota to Ashlan: 2 LU to 3 LU	2 LU to 3 LU with bike lanes, sidewalks, curb, gutter	Bike & Pedestrian	2022	$1,000
Fresno	FRE501504	Fruit-Shaw to Herndon: 4 LU to 4 LU	4 LU to 4 LU with bike lanes, sidewalks	Bike & Pedestrian	2022	$1,400
Fresno	FRE501063	Gettysburg Ave - Hayes Ave to Cornelia Ave: Trail	Trail	Bike & Pedestrian	2020	$588
Fresno	FRE501052	Gettysburg Ave Trail - Brawley Ave to Herndon No. 39 Canal Trail: Trail	Trail	Bike & Pedestrian	2025	$252
Fresno	FRE501505	H Street - 575 ft N of Fresno St. to Tulare St: Bike Lanes	Bike Lanes	Bike & Pedestrian	2025	$196
Fresno	FRE501002	H Street - Belmont Ave to Divisadero St: Bike Lanes	Bike Lanes	Bike & Pedestrian	2025	$455
Fresno	FRE501050	H Street - Belmont Ave to Tulare St: Trail	Trail	Bike & Pedestrian	2025	$996
Fresno	FRE501070	H Street - Tulare Ave to Broadway St: Trail	Trail	Bike & Pedestrian	2025	$1,458
Fresno	FRE500731	Hamilton-Armstrong to Temperance: 2 LU to 3 LU	2 LU to 3 LU with bike lanes, sidewalks, curb, gutter	Bike & Pedestrian	2025	$1,000
Fresno	FRE501060	Hampton Way / Millbrook Ave Trail - 400 ft E of Millbrook Ave to Millbrook Ave: Trail	Trail	Bike & Pedestrian	2027	$48
Fresno	FRE501506	Harrison Street - Bedford to Nees	Trail	Bike & Pedestrian	2022	$300
Fresno	FRE500734	Hayes - Dakota to Shaw: 2 LU to 3 LU	Widen from 2 LU to 3 LU with bike lanes, sidewalks, curb, gutter	Bike & Pedestrian	2025	$3,000
Fresno	FRE500735	Hayes - McKinley to Dakota: 2 LU to 3 LU	Widen from 2 LU to 3 LU with bike lanes, sidewalks, curb, gutter	Bike & Pedestrian	2030	$3,000
Fresno	FRE500477	Hayes-Belmont to McKinley: 2 LU to 3 LU	Widen from 2 LU to 3 LU with bike lanes, sidewalks, curb, gutter	Bike & Pedestrian	2030	$2,000
Fresno	FRE500050	Herndon-1/8 mi E Valentine to 1/8 mi W Valentine: Trail Gap	Trail Gap	Bike & Pedestrian	2022	$377
Fresno	FRE500261	Herndon-Blackstone to Golden State: Trail	Trail	Bike & Pedestrian	2020	$3,600
Fresno	FRE501054	Holland Ave - Blackstone to Effie St: Trail	Trail	Bike & Pedestrian	2023	$78
Fresno	FRE501038	Hoover Plaza Trail - Fourth Street Trail to First St: Trail	Trail	Bike & Pedestrian	2025	$186
Fresno	FRE500746	Hughes - Church to Whites Bridge: 2 LU to 3 LU	2 LU to 3 LU with bike lanes, sidewalks, curb, gutter	Bike & Pedestrian	2030	$3,000
Fresno	FRE501509	Hughes - McKinley to 180: 2 LU to 3 LU	2 LU to 3LU with bike lanes, sidewalks, curb, gutter	Bike & Pedestrian	2022	$200
Fresno	FRE501480	Hughes - McKinley to Nielsen	Bike & Ped	Bike & Pedestrian	2022	$875
Fresno	FRE500745	Hughes - Nielsen to McKinley: 2 LU to 3 LU	Widen from 2 LU to 3 LU with bike lanes, sidewalks, curb, gutter	Bike & Pedestrian	2030	$3,000

FRESNO COUNCIL OF GOVERNMENTS
2018 REGIONAL TRANSPORTATION PLAN
FINANCIALLY CONSTRAINED PROJECT LISTING (In $1,000) - Updated 1/28/2021

AGENCY	PROJECT ID	PROJECT TITLE	PROJECT DESCRIPTION	PROJECT TYPE	ESTIMATED OPEN TO TRAFFIC	ESTIMATED TOTAL COST ($1,000)
Fresno	FRE501507	Hughes - Wagon Wheel to Nielsen: 2 LU to 3 LU	2 LU to 3 LU widen bridge with bike lanes, sidewalks, curb, gutter	Bike & Pedestrian	2022	$100
Fresno	FRE501508	Hughes - Whites Bridge to 180: 2 LU to 3 LU	2 LU to 3 LU with bike lanes, sidewalks, curb, gutter	Bike & Pedestrian	2022	$240
Fresno	FRE501059	Hughes Ave Trail - BNSF Railroad Class I to Hughes Ave: Trail	Trail	Bike & Pedestrian	2022	$18
Fresno	FRE501042	Huntington Ave Trail - Huntington Ave Cul-de- sac to Peach Ave: Trail	Trail	Bike & Pedestrian	2022	$120
Fresno	FRE501510	Ingram - Spruce to Nees: 4 LU to 5 LU	4 LU to 5 LU with bike lanes	Bike & Pedestrian	2022	$525
Fresno	FRE500068	Kearney Blvd - Marks to Fig: Trail	Trail	Bike & Pedestrian	2027	$1,500
Fresno	FRE501033	Lane Ave - Villa Ave to Minnewawa Avenue: Trail	Trail	Bike & Pedestrian	2020	$132
Fresno	FRE500379	Locan-Clinton to Clovis CL (Dakota Align): 2 LU to 3 LU	2 LU to 3 LU	Bike & Pedestrian	2030	$2,200
Fresno	FRE501082	Madison- Brawley to Marks	2 LU to 3 LU with bike lanes & sidewalks, curb and gutter	Bike & Pedestrian	2035	$2,000
Fresno	FRE501511	Maple - Alluvial to Nees: 2 LU to 3 LU	2 LU to 3 LU with bike lanes, sidewalks, curb, gutter	Bike & Pedestrian	2022	$1,000
Fresno	FRE500382	Maple - Behymer to .1 mile N/O Behymer : Complete NB Through Lane	Complete NB Through Lane with bike lanes, sidewalks, curb, gutter	Bike & Pedestrian	2022	$200
Fresno	FRE501516	Maple - Butler to Church	Bike & Ped	Bike & Pedestrian	2022	$700
Fresno	FRE500386	Maple - International to Copper: 2 LU to 4 LD	2 LU to 4 LD with sidewalks and bike lanes, curb, gutter	Bike & Pedestrian	2025	$1,550
Fresno	FRE501515	Maple - Jensen to Butler: 4 LU to 5 LU	4 LU to 5 LU with bike lanes, sidewalks, curb, gutter	Bike & Pedestrian	2022	$4,500
Fresno	FRE501513	Maple - Kings Canyon to Olive: 4 LU to 5 LU	4 LU to 5 LU with bike lanes, sidewalks	Bike & Pedestrian	2022	$1,050
Fresno	FRE501512	Maple - McKinley to Shields: 3 LU to 3 LU	3 LU to 3 LU with bike lanes, sidewalks	Bike & Pedestrian	2022	$700
Fresno	FRE501514	Maple - North to Jensen: 4 LU to 5 LU	4 LU to 5 LU with bike lanes, sidewalks, curb, gutter	Bike & Pedestrian	2022	$3,000
Fresno	FRE501482	Maple - Olive to Kings Canyon	Bike & Ped	Bike & Pedestrian	2022	$875
Fresno	FRE500462	Maple - Perrin to Plymouth Way: 2 LU to 3 LU	2 LU to 3 LU with bike lanes, sidewalks, curb, gutter	Bike & Pedestrian	2025	$500
Fresno	FRE501481	Maple - Shields to University	Bike & Ped	Bike & Pedestrian	2022	$700
Fresno	FRE500384	Maple - Teague to Shepherd: 2 LU to 3 LU	2 LU to 3 LU with bike lanes, sidewalks, curb, gutter	Bike & Pedestrian	2027	$1,000
Fresno	FRE500385	Maple-Herndon to Nees: 2 LU to 3 LU	2 LU to 3 LU with bike lanes, sidewalks, curb and gutter	Bike & Pedestrian	2022	$2,000
Fresno	FRE500387	Maple-Nees to Teague: 2 LU to 3 LU	2 LU to 3 LU with bike lanes, sidewalks, curb, gutter	Bike & Pedestrian	2022	$1,000
Fresno	FRE500383	Maple-Shepherd to Perrin: 2 LU to 3 LU	2 LU to 3 LUwith bike lanes and sidewalks, curb, gutter	Bike & Pedestrian	2027	$1,000
Fresno	FRE501030	Mariposa St / Railroad Trail Connector - Mariposa St to BNSF Railroad Class I: Trail	Trail	Bike & Pedestrian	2023	$18
Fresno	FRE501517	Marks - Emerson to Emerson: 4 LU to 4 LD	4 LU to 4 LD? with sidewalks and bike lanes, curb, gutter	Bike & Pedestrian	2022	$372
Fresno	FRE500392	Marks-North to Jensen: 2 LU to 2 LD	2 LU to 2 LD with sidewalks and bike lanes, curb, gutter	Bike & Pedestrian	2035	$700
Fresno	FRE501522	Maroa - Herndon to Shields Class IV	Bike & Ped	Bike & Pedestrian	2022	$2,800
Fresno	FRE501518	Maroa - Ashlan to Shaw: 2 LU to 3 LU	2 LU to 3 LU with bike lanes, sidewalks, curb, gutter	Bike & Pedestrian	2022	$2,000
Fresno	FRE501521	Maroa - Bullard to Herndon: 4 LU to 3 LU	4 LU to 3 LU with bike lanes	Bike & Pedestrian	2022	$700
Fresno	FRE501520	Maroa - Shaw to Barstow: 4 LU to 3 LU	4 LU to 3 LU with bike lanes	Bike & Pedestrian	2022	$350
Fresno	FRE501519	Maroa - Shields to Ashlan: 2 LU to 3 LU	2 LU to 3 LU with bike lanes, sidewalks, curb, gutter	Bike & Pedestrian	2022	$2,000
Fresno	FRE500305	Mckenzie - Willow to Winery: Trail	Trail	Bike & Pedestrian	2022	$150
Fresno	FRE500397	McKinley-Grantland to Polk	2 LU to 3 LU with bike lanes and sidewalks, curb, gutter	Bike & Pedestrian	2035	$3,000
Fresno	FRE501079	McKinley-Grantland to Polk: 2 LU to 3 LU	2 LU to 3 LU with bike lanes, gutter, curb and sidewalks	Bike & Pedestrian	2035	$3,000
Fresno	FRE501523	Midtown Trail: Millbrook - Michigan to McKinley	Trail	Bike & Pedestrian	2022	$600
Fresno	FRE501524	Millbrook - Fort Washington to Olympic: 3 LU to 3 LU	2 LU to 3 LU with sidewalks, curb, gutter	Bike & Pedestrian	2022	$1,000
Fresno	FRE501525	Millbrook - Nees to Teague: 3 LU to 3 LU	3 LU to 3 LU with sidewalks	Bike & Pedestrian	2022	$350
Fresno	FRE501013	Minarets Ave - Ingram Ave to Blackstone: Bike Lanes	Bike Lanes	Bike & Pedestrian	2022	$427
Fresno	FRE500402	Minnewawa-Jensen to Grove: 2 LU to 3 LU	2 LU to 3 LU with bike lanes and sidewalks.	Bike & Pedestrian	2030	$500
Fresno	FRE501064	N. Campus Trail - S. Campus Trail to Maple Ave: Trail	Trail	Bike & Pedestrian	2027	$426
Fresno	FRE500567	Nees- Maple to Chestnut	curb, gutter, sidewalk, bike lane	Bike & Pedestrian	2021	$350

FRESNO COUNCIL OF GOVERNMENTS
2018 REGIONAL TRANSPORTATION PLAN
FINANCIALLY CONSTRAINED PROJECT LISTING (In $1,000) - Updated 1/28/2021

AGENCY	PROJECT ID	PROJECT TITLE	PROJECT DESCRIPTION	PROJECT TYPE	ESTIMATED OPEN TO TRAFFIC	ESTIMATED TOTAL COST ($1,000)
Fresno	FRE500415	Nielsen-Brawley to Marks: 2 LU to 3 LU	2 LU to 3 LU with bike lanes, sidewalks	Bike & Pedestrian	2030	$2,000
Fresno	FRE500416	Nielsen-Tielman to G/Divisadero: 2 LU to 3 LU	2 LU to 3 LU with bike lanes, sidewalks	Bike & Pedestrian	2035	$1,500
Fresno	FRE500419	North Ave from Marks to Hughes: 2 LU to 3 LU	2 LU to 3 LU with bike lanes and sidewalks, curb, gutter with Class 1 bike path/trail	Bike & Pedestrian	2030	$1,000
Fresno	FRE500420	North-Hughes to West: 2 LU to 3 LU	2 LU to 3 LU with bike lanes, sidewalks, curb and gutter with Class 1 bike path/trail	Bike & Pedestrian	2030	$1,000
Fresno	FRE500422	North-Walnut to Fig: 2 LU to 3 LU	2 LU to 3 LU with bike lanes, sidewalks, curb and gutter with Class 1 bike path/trail	Bike & Pedestrian	2035	$1,000
Fresno	FRE500421	North-West to Walnut: 2 LU to 3 LU	2 LU to 3 LU with bike lanes, sidewalks, curb and gutter with Class 1 bike path/trail	Bike & Pedestrian	2030	$2,000
Fresno	FRE500424	Olive-Grantland to Marks: 2 LU to 3 LU	2 LU to 3 LU with bike lanes and sidewalks	Bike & Pedestrian	2035	$8,000
Fresno	FRE500425	Orange - American to Central: 2 LU to 3 LU	2 LU to 3 LU with bike lanes, sidewalks, curb, gutter	Bike & Pedestrian	2035	$2,000
Fresno	FRE500464	Orange - Central to Hwy 99: 2 LU to 3 LU	2 LU to 3 LU with bike lanes, sidewalks, curb, gutter	Bike & Pedestrian	2032	$2,400
Fresno	FRE501527	Orange - Church to Ventura: 2 LU to 3 LU	2 LU to 3 LU with bike lanes, sidewalks, curb, gutter	Bike & Pedestrian	2022	$3,000
Fresno	FRE501526	Orange - Hwy 99 to Railroad: 2 LU to 3 LU	2 LU to 3 LU with bike lanes, sidewalks, curb, gutter	Bike & Pedestrian	2022	$1,200
Fresno	FRE500426	Orange-Jensen to Church:4 LU to 5LU	4 LU to 5LU with bike lanes, sidewalks	Bike & Pedestrian	2035	$1,500
Fresno	FRE500022	Palm - Browning to H Street: Bike Lane	Bike Lanes	Bike & Pedestrian	2030	$3,675
Fresno	FRE501528	Palm-H to Shaw: 4 LU to 4 LU	4 LU to 4 LU with bike lanes	Bike & Pedestrian	2022	$2,975
Fresno	FRE501530	Parkway Drive - Cedar to North: 2 LU to 3 LU	2 LU to 3 LU with bike lanes, sidewalks, curb, gutter	Bike & Pedestrian	2022	$1,000
Fresno	FRE501529	Parkway Drive - Herndon to Herndon: 2 LU to 3 LU	2 LU to 3 LU with bike lanes, sidewalks, curb, gutter	Bike & Pedestrian	2022	$1,000
Fresno	FRE501034	S. Campus Trail - Cedar Ave Crossing to Maple Ave: Trail	Trail	Bike & Pedestrian	2023	$396
Fresno	FRE501035	S. Campus Trail - Millbrook Ave to Cedar Ave Crossing: Trail	Trail	Bike & Pedestrian	2023	$222
Fresno	FRE501041	San Jose Ave-Blackstone Ave Connector - San Jose to Blackstone: Trail	Trail	Bike & Pedestrian	2022	$6
Fresno	FRE501044	San Jose Connector - San Jose Ave to Colonial Ave: Trail	Trail	Bike & Pedestrian	2022	$6
Fresno	FRE501531	San Pablo-Divisadero to Olive:2 LU to 3 LU?	2 LU to 3 LU? with bike lanes	Bike & Pedestrian	2022	$700
Fresno	FRE501053	Santa Ana Ave - Van Ness Blvd to Effie St: Trail	Trail	Bike & Pedestrian	2020	$54
Fresno	FRE500443	Santa Fe-Palo Alto to Fig Garden:4 LD to 4 LD	4 LD to 4 LD with sidewalks	Bike & Pedestrian	2022	$1,550
Fresno	FRE501532	Shepherd - Friant to Millbrook	Trail	Bike & Pedestrian	2022	$1,200
Fresno	FRE501032	Shields Ave / Hunter Ave Connector - Shields Ave to Hunter Ave: Trail	Trail	Bike & Pedestrian	2022	$12
Fresno	FRE501031	Shields Ave Trail - Blackstone to Herndon No. 39 Canal Trail: Trail	Trail	Bike & Pedestrian	2023	$246
Fresno	FRE500502	Shields-Cornelia to Parkway: 2 LU to 3 LU	2 LU to 3 LU with bike lanes, gutter, curb and sidewalks	Bike & Pedestrian	2030	$4,000
Fresno	FRE500501	Shields-Garfield to Grantland: 2 LU to 3 LU	2 LU to 3 LU with bike lanes, gutter, curb and sidewalks	Bike & Pedestrian	2030	$1,000
Fresno	FRE500504	Shields-Grantland to Cornelia: 2 LU to 3 LU	2 LU to 3 LU with bike lanes, gutter, curb and sidewalks	Bike & Pedestrian	2035	$4,000
Fresno	FRE501533	Shields-Weber to Hughes: 4 LU to 4 LD	4 LU to 4 LD with bike lanes, gutter, curb and sidewalks	Bike & Pedestrian	2027	$1,550
Fresno	FRE500298	Sierra-Palm to Fresno: Bike Lane	Bike Lanes	Bike & Pedestrian	2022	$700
Fresno	FRE501012	Sixth Street - Tulare St to Ventura St: Bike Lanes	Bike Lanes	Bike & Pedestrian	2027	$707
Fresno	FRE501003	Spruce Ave - Blackstone Ave to Abby St: Bike Lanes	Bike Lanes	Bike & Pedestrian	2022	$91
Fresno	FRE501534	Spruce- Strother to Hayes	Bike lanes	Bike & Pedestrian	2030	$175
Fresno	FRE501061	SR 168 Trail - Dry Creek Trail to 1000 ft NE of Chestnut Ave: Trail	Trail	Bike & Pedestrian	2023	$660
Fresno	FRE501004	Stanislaus St - A Street to Divisadero St: Bike Lanes	Bike Lanes	Bike & Pedestrian	2030	$882
Fresno	FRE500136	SW Corner of Shepherd & Willow: Park-N- Ride Lot & Trailhead	Park-N-Ride Lot & Trailhead	Bike & Pedestrian	2024	$258

FRESNO COUNCIL OF GOVERNMENTS
2018 REGIONAL TRANSPORTATION PLAN
FINANCIALLY CONSTRAINED PROJECT LISTING (In $1,000) - Updated 1/28/2021

AGENCY	PROJECT ID	PROJECT TITLE	PROJECT DESCRIPTION	PROJECT TYPE	ESTIMATED OPEN TO TRAFFIC	ESTIMATED TOTAL COST ($1,000)
Fresno	FRE501535	Teilman-Whitesbridge to Belmont: 2 LU to 3 LU	2 LU to 3 LU widen bridge with bike lanes, sidewalks, curb, gutter	Bike & Pedestrian	2022	$2,000
Fresno	FRE501010	Tollhouse Road - Tollhouse Rd Trail to Dakota Ave: Bike Lanes	Bike Lanes	Bike & Pedestrian	2030	$63
Fresno	FRE501062	Tollhouse Road Trail - Tollhouse Rd to Tollhouse Rd: Trail	Trail	Bike & Pedestrian	2027	$246
Fresno	FRE500304	Tulare-California to E Street: Bike Lane	Bike Lanes	Bike & Pedestrian	2022	$875
Fresno	FRE501009	Tuolumne St - A Street to Divisadero St: Bike Lanes	Bike Lanes	Bike & Pedestrian	2022	$980
Fresno	FRE500533	Valentine - California to Whitesbridge: 2 LU to 3 LU	2 LU to 3 LU with bike lanes, sidewalks, curb, gutter	Bike & Pedestrian	2030	$2,000
Fresno	FRE501537	Valentine - Franklin to McKinley: 2LU TO 3LU	2 LU to 3 LU with bike lanes, sidewalks, curb, gutter	Bike & Pedestrian	2022	$2,300
Fresno	FRE500531	Valentine - McKinley to Parkway Dr: 2 LU to 3 LU	2 LU to 3 LU w/bike lanes, sidewalks, curb, gutter	Bike & Pedestrian	2025	$2,800
Fresno	FRE501538	Valentine - Nielsen to Franklin: 3LU	Unconstructed to 3LU with bike lanes, sidewalks, curb, gutter	Bike & Pedestrian	2022	$800
Fresno	FRE501536	Valentine - Whitesbridge to CA180: 2 LU to 3 LU	2 LU to 3 LU with bike lanes, sidewalks, curb, gutter	Bike & Pedestrian	2022	$300
Fresno	FRE501069	Van Ness Blvd - Magill Ave to 300 ft. S/O Keats Ave: Trail	Trail	Bike & Pedestrian	2025	$1,122
Fresno	FRE500279	Ventura-C Street to E Street: Bike Lane	Bike Lanes	Bike & Pedestrian	2022	$175
Fresno	FRE501068	Veterans /Grantland Access Trail - Veterans / Grantland Class I to Millbrae Ave: Trail	Trail	Bike & Pedestrian	2025	$24
Fresno	FRE501029	Villa Ave - Kings Canyon to Bulter Ave: Trail	Trail	Bike & Pedestrian	2025	$312
Fresno	FRE501036	W. Campus Trail - Millbrook Ave to N. Campus Trail: Trail	Trail	Bike & Pedestrian	2022	$312
Fresno	FRE500540	Walnut - North to Whites Bridge: 2 LU to 3 LU	2 LU to 3 LU with bike lanes, sidewalks, curb, gutter	Bike & Pedestrian	2035	$4,000
Fresno	FRE500067	Washington Colony/Church-Willow to Peach: Trail	Trail	Bike & Pedestrian	2027	$300
Fresno	FRE501007	Weber-Clinton to Olive:2 LU to 3 LU	2 LU to 3 LU with bike lanes, gutter, curb and sidewalks	Bike & Pedestrian	2027	$2,000
Fresno	FRE500542	Weber-Olive to Belmont: 2 LU to 3 LU	2 LU to 3 LU with bike lanes, gutter, curb, sidewalks	Bike & Pedestrian	2030	$1,400
Fresno	FRE500545	West - North to Jensen: 2 LU to 3 LU	2 LU to 3 LU with bike lanes, sidewalks, curb, gutter	Bike & Pedestrian	2035	$2,000
Fresno	FRE500546	West-Jensen to Kerney: 2 LU to 3 LU	2 LU to 3 LU with bike lanes, sidewalks, curb, gutter	Bike & Pedestrian	2035	$3,000
Fresno	FRE500547	West-Kearney to Whitesbridge: 2 LU to 3 LU	2 LU to 3 LU with bike lanes, sidewalks, curb, gutter	Bike & Pedestrian	2025	$1,000
Fresno	FRE500549	Whitesbridge-Valentine to Fruit: 2 LU to 3 LU	2 LU to 3 LU with bike lanes, gutter, curb and sidewalks	Bike & Pedestrian	2035	$4,000
Fresno	FRE501539	Willow - Herndon to Escalon	Trail	Bike & Pedestrian	2027	$462
Fresno	FRE500583	Willow-Church to Butler: 2 LU to 3 LU	2 LU to 3 LU with bike lanes, gutter, curb and sidewalks	Bike & Pedestrian	2030	$2,000
Fresno	FRE500550	Willow-Jensen to Church: 2 LU to 3 LU	2 LU to 3 LU with bike lanes, gutter, curb and sidewalks	Bike & Pedestrian	2030	$1,000
Fresno	FRE500551	Willow-North to Jensen: 2 LU to 3 LU	2 LU to 3 LU with bike lanes, gutter, curb and sidewalks	Bike & Pedestrian	2035	$2,000
Fresno	FRE501011	Wishon Ave - Fountain Way to Shields Ave: Bike Lanes	Bike Lanes	Bike & Pedestrian	2022	$175
Fresno County	FRE500938	Fowler Avenue Class II Bike Lane Nees to Shepherd	Signage and striping	Bike & Pedestrian	2032	$79
Fresno County	FRE500770	Fruit Avenue Bike Lanes Phase 1	Road diet to install Class II Bike Facilities	Bike & Pedestrian	2042	$1,579
Fresno County	FRE501410	Latonia St from Mount Whitney Ave to Pio Pico Ave AC Pathway	Install AC Pathway & Drainage Facilities	Bike & Pedestrian	2030	$702
Fresno County	FRE500955	Maple Avenue Class II Bike Lanes University to Cornell	Signage and striping	Bike & Pedestrian	2032	$198
Fresno County	FRE500940	Palm Avenue Class II Bike Lane (Fig Garden County Island) Ashlan to Dakota	Striping and signage	Bike & Pedestrian	2032	$316
Fresno County	FRE500939	Palm Avenue Class II Bike Lane (Fig Garden County Island) Shaw to Ashlan	Striping and signage	Bike & Pedestrian	2032	$336
Fresno County	FRE500937	Shaw Ave (Enterprise Canal) Class II Bike Lane McCall to Academy	Striping, signage, and shoulder widening	Bike & Pedestrian	2025	$494
Fresno County	FRE500952	Shaw Avenue (Enterprise Trail) Class II Bike Lane DeWolf to McCall	Striping and signage	Bike & Pedestrian	2020	$138
Fresno County	FRE501409	Trail from Friant Rd to North Fork Rd to proposed canal trail, with Class II connection on North Fork Rd to Friant Rd	Construct Class I Bike Path	Bike & Pedestrian	2042	$6,948

FRESNO COUNCIL OF GOVERNMENTS
2018 REGIONAL TRANSPORTATION PLAN
FINANCIALLY CONSTRAINED PROJECT LISTING (In $1,000) - Updated 1/28/2021

AGENCY	PROJECT ID	PROJECT TITLE	PROJECT DESCRIPTION	PROJECT TYPE	ESTIMATED OPEN TO TRAFFIC	ESTIMATED TOTAL COST ($1,000)
Fresno County	FRE501411	Alluvial Ave from Paula Ave to west of Willow Ave	Install Drainage Facilities and Sidewalks	Bike & Pedestrian	2042	$222
Fresno County	FRE501412	Armstrong Ave from Raco Ave to Butler Ave	Install Drainage Facilities and Sidewalks	Bike & Pedestrian	2042	$315
Fresno County	FRE501413	Ashlan Ave from Minnewawa Ave to west of Clovis Ave, and from Clovis Ave to east of Sunnyside Ave	Install Drainage Facilities and Sidewalks	Bike & Pedestrian	2042	$1,304
Fresno County	FRE501414	Barstow Ave from Van Ness Blvd to Forkner Ave, from Brooks Ave to Thorne Ave, and from east of Wilson Ave to west of Maroa Ave Sidewalk	Install Drainage Facilities and Sidewalks	Bike & Pedestrian	2035	$3,908
Fresno County	FRE501415	Belmont Ave from Winery Ave to east of Bush Ave	Install Drainage Facilities and Sidewalks	Bike & Pedestrian	2042	$1,221
Fresno County	FRE501416	Bullard Ave from Briarwood Ave to Sequoia Ave, from Channing Way to Fruit Ave, and from west of Harrison Ave to Harrison Ave	Install Drainage Facilities and Sidewalks	Bike & Pedestrian	2042	$706
Fresno County	FRE501417	Butler Ave from east of Minnewawa Ave to Armstrong Ave	Install Drainage Facilities and Sidewalks	Bike & Pedestrian	2042	$2,323
Fresno County	FRE501418	Cherry Ave from North Ave to Central Ave	Install Drainage Facilities and Sidewalks	Bike & Pedestrian	2042	$1,324
Fresno County	FRE501419	Chestnut Ave from north of Clinton Ave to south of Shields Ave AC Pathway	Install Drainage Facilities and Sidewalks	Bike & Pedestrian	2042	$853
Fresno County	FRE501420	Church Ave from Valentine Ave to Marks Ave AC Pathway	Install Drainage Facilities and Sidewalks	Bike & Pedestrian	2042	$450
Fresno County	FRE501421	Clovis Ave from Park Circle Dr to railroad tracks to south	Install Drainage Facilities and Sidewalks	Bike & Pedestrian	2042	$876
Fresno County	FRE501422	Elm Ave from Fantz Ave to Morton Ave AC Pathway	Install AC Pathway & Drainage Facilities	Bike & Pedestrian	2027	$373
Fresno County	FRE501423	Fowler Ave from Butler Ave to Heaton Ave	Install Drainage Facilities and Sidewalks	Bike & Pedestrian	2042	$336
Fresno County	FRE501424	Fowler Ave from De Woody St to Dollar General	Install Drainage Facilities and Sidewalks	Bike & Pedestrian	2042	$450
Fresno County	FRE501425	Friant Rd from Lost Lake Park entrance to North Fork Rd and North Fork Rd from Friant Rd to proposed trail	Install Drainage Facilities and Sidewalks	Bike & Pedestrian	2042	$1,762
Fresno County	FRE501426	Fruit Ave from San Jose Ave to Morris Ave Sidewalk	Install Drainage Facilities and Sidewalks	Bike & Pedestrian	2033	$320
Fresno County	FRE501436	Gap on Mt Whitney Ave west of Marks Ave Sidewalks	Install Drainage Facilities and Sidewalks	Bike & Pedestrian	2042	$323
Fresno County	FRE501427	Gaps on De Woody St from Fowler Ave to Armstrong Ave	Install Drainage Facilities and Sidewalks	Bike & Pedestrian	2042	$281
Fresno County	FRE501428	Grantland Avenue Sidewalk	Install sidewalk, curb & gutter, curb ramp , modify existing school crosswalk, & Install new school crosswalk	Bike & Pedestrian	2021	$881
Fresno County	FRE501429	Kings Canyon Rd from Armstrong Ave to east of Burgan Ave	Install Drainage Facilities and Sidewalks	Bike & Pedestrian	2042	$330
Fresno County	FRE501430	Lincoln Ave from Clara to Lily AC Pathway	Install AC Pathway & Drainage Facilities	Bike & Pedestrian	2027	$373
Fresno County	FRE501431	Maple Ave from Princeton Ave to Clinton Ave	Install Drainage Facilities and Sidewalks	Bike & Pedestrian	2042	$446
Fresno County	FRE501432	Marks Ave from Lake Van Ness Cir south to city limit	Install Drainage Facilities and Sidewalks	Bike & Pedestrian	2042	$234
Fresno County	FRE501433	Marks Ave from Mt Whitney Ave to Kruger Ave	Install Drainage Facilities and Sidewalks	Bike & Pedestrian	2042	$446
Fresno County	FRE501434	Maroa Ave from Browning Ave to north to city limit Sidewalk	Install Drainage Facilities and Sidewalks	Bike & Pedestrian	2033	$320
Fresno County	FRE501435	Minnewawa Ave fro Dakota to Ashlan Ave	Install Drainage Facilities and Sidewalks	Bike & Pedestrian	2042	$1,331
Fresno County	FRE501437	Mt Whitney Ave from Avila Ave to Sherill St Sidewalks	Install Drainage Facilities and Sidewalks	Bike & Pedestrian	2042	$318
Fresno County	FRE501476	North Ave from Cherry Ave to east of Clara Ave	Install Drainage Facilities and Sidewalks	Bike & Pedestrian	2042	$534
Fresno County	FRE501477	Shields Ave from Chestnut Ave to Recreation Ave AC Pathway	Install Drainage Facilities and Sidewalks	Bike & Pedestrian	2042	$360
Fresno County	FRE501478	Sierra Ave from Dolores Ave to Forkner Ave Sidewalk	Install Drainage Facilities and Sidewalks	Bike & Pedestrian	2038	$2,362
Fresno County	FRE501479	Tulare Ave from west of Caesar Ave to east of Minnewawa Ave Sidewalk	Install Drainage Facilities and Sidewalks	Bike & Pedestrian	2038	$1,958
Huron	FRE500814	Bicycle Network	Installation of new bike lane facilities along various streets	Bike & Pedestrian	2018	$600

FRESNO COUNCIL OF GOVERNMENTS
2018 REGIONAL TRANSPORTATION PLAN
FINANCIALLY CONSTRAINED PROJECT LISTING (In $1,000) - Updated 1/28/2021

AGENCY	PROJECT ID	PROJECT TITLE	PROJECT DESCRIPTION	PROJECT TYPE	ESTIMATED OPEN TO TRAFFIC	ESTIMATED TOTAL COST ($1,000)
Huron	FRE500811	Lassen Ave & Ninth St Pocket Park Plaza	Development of a new Pocket Park Plaza with bench seating areas, bike racks, trash receptacles, shade structure, landscape trees, security lighting, and connector street	Bike & Pedestrian	2018	$700
Huron	FRE500812	Lassen Ave & Union Pacific Railroad Tracks - Pedestrian - Rail at Grade Crossing	Reconstruction of existing 4 lane conventional highway with new ADA-compliant concrete sidewalk, pedestrian crossing, warning device, and channelization fencing	Bike & Pedestrian	2018	$800
Huron	FRE500813	M Street from Palmer Ave to 4th St - Reconstruction with Pedestrian and Bike Improvements	Reconstruction of existing 2 lane collector street with bike lanes, new ADA-compliant concrete sidewalk, pedestrian crossing warning devices, channelization fencing, and detectable warning surface	Bike & Pedestrian	2030	$780
Huron	FRE501540	Sidewalk & Urban Greening on East Side of Lassen Ave	Sidewalk construction, improvements, and urban greening on east side of Lassen Ave from the Pocket Park Plaza (Plazcita) to Post Office	Bike & Pedestrian	2022	$550
Kerman	FRE501541	California - Madera to E/O Goldenrod: Class I Trail	Construct Class I Trail	Bike & Pedestrian	2028	$1,995
Kerman	FRE501549	Houghton Canal Trail - Modoc to Sycamore	Along Houghton Canal; Construct Class I Trail	Bike & Pedestrian	2043	$4,500
Kerman	FRE501542	Kearney - G to Vineland: Construct Sidewalk	Construck Sidewalk on South Side	Bike & Pedestrian	2020	$105
Kerman	FRE501546	Kearney Pedestrian Crossing - 17th	Construct Curb Bulbouts and Install High-Visibility Crosswalks, Signage, RRFBs	Bike & Pedestrian	2028	$110
Kerman	FRE501544	Kearney Pedestrian Crossing - 4th Street	Construct Curb Bulbouts and Install High-Visibility Crosswalks, Signage, RRFBs	Bike & Pedestrian	2024	$110
Kerman	FRE501543	Kearney Pedestrian Crossing - 8th	Construct Curb Bulbouts and Install High-Visibility Crosswalks, Signage, RRFBs	Bike & Pedestrian	2023	$110
Kerman	FRE501545	Kearney Pedestrian Crossing - Park	Construct Curb Bulbouts and Install High-Visibility Crosswalks, Signage, RRFBs	Bike & Pedestrian	2025	$110
Kerman	FRE501547	Madera Avenue Pedestrian Crossings - Various Locations	Install High-Visibility Crosswalks, Signage, RRFBs	Bike & Pedestrian	2023	$250
Kerman	FRE501548	Modoc Avenue Trail - UPRR to Nielsen	Along Modoc Avenue; Construct Class I Trail	Bike & Pedestrian	2038	$2,325
Kerman	FRE501550	Siskiyou - 0.25 Mile S/O UPRR to UPRR: Class I Trail	Construct Class I Trail	Bike & Pedestrian	2028	$375
Kerman	FRE501551	Stanislaus - 16th to 300' East: Construct Sidewalk	Construct Sidewalk on North Side	Bike & Pedestrian	2020	$25
Kerman	FRE501552	Sycamore Avenue Trail - UPRR to Nielsen	Along Sycamore Avenue; Construct Class I Trail	Bike & Pedestrian	2038	$1,950
Kerman	FRE501554	UPRR Trail - Goldenrod to Sycamore	Along UPRR; Construct Class I Trail	Bike & Pedestrian	2033	$900
Kerman	FRE501553	UPRR Trail - Modoc to Siskiyou	Along UPRR; Construct Class I Trail	Bike & Pedestrian	2028	$750
Kerman	FRE501555	Whitesbridge - Vineland to 0.16 Mile W/O Goldenrod: Construct Sidewalk	Construck Sidewalk on South Side	Bike & Pedestrian	2022	$150
Kingsburg	FRE501556	12th Avenue Sidewalks	Construct sidewalk along 12th Avenue	Bike & Pedestrian	2020	$145
Kingsburg	FRE501557	18th Avenue Sidewalks	Construct sidewalks on the west side of 18th Avenue	Bike & Pedestrian	2022	$240
Kingsburg	FRE501438	Kamm Ave Bikelanes	Construct bikelanes	Bike & Pedestrian	2022	$140
Mendota	FRE501458	ME1 - Derrick Ave (SR 33) Sidewalk Improvements	Sidewalk Improvements including curb and gutter	Bike & Pedestrian	2023	$190
Mendota	FRE501453	ME10 - Derrick/Quince Pedestrian Crossing Improvements	High level Pedestrian Crossing Improvements	Bike & Pedestrian	2020	$350
Mendota	FRE501461	ME11 - Oller/7th Pedestrian Crossing Improvements	High level Pedestrian Crossing Improvements	Bike & Pedestrian	2025	$350
Mendota	FRE501455	ME12 - Derrick/7th Pedestrian Crossing Improvements	High level Pedestrian Crossing Improvements	Bike & Pedestrian	2024	$350
Mendota	FRE501451	ME13 - Belmont/9th Pedestrian Crossing Improvments	High level Pedestrian Crossing Improvements	Bike & Pedestrian	2019	$350
Mendota	FRE501445	ME14 - Airport Blvd/Inez St Sidewalk Improvements - 9th to 7th	Sidewalk Improvements including curb and gutter	Bike & Pedestrian	2024	$83
Mendota	FRE501460	ME15 - Oller St (SR 180) Bike Lane	Class II Bike Lane	Bike & Pedestrian	2021	$389

FRESNO COUNCIL OF GOVERNMENTS
2018 REGIONAL TRANSPORTATION PLAN
FINANCIALLY CONSTRAINED PROJECT LISTING (In $1,000) - Updated 1/28/2021

AGENCY	PROJECT ID	PROJECT TITLE	PROJECT DESCRIPTION	PROJECT TYPE	ESTIMATED OPEN TO TRAFFIC	ESTIMATED TOTAL COST ($1,000)
Mendota	FRE501452	ME16 - Derrick Ave (SR 33) Bike Lane	Class II Bike Lane	Bike & Pedestrian	2021	$445
Mendota	FRE501439	ME17 - 2nd Street Bike Lane	Class II Bike Lane	Bike & Pedestrian	2022	$1,686
Mendota	FRE501443	ME18 - 9th Street Bike Route	Class III Bike Route	Bike & Pedestrian	2020	$15
Mendota	FRE501446	ME19 - Bass Ave Bike Path	Class I Bike Path	Bike & Pedestrian	2024	$1,125
Mendota	FRE501459	ME2 - Lozano St Sidewalk Improvements	Sidewalk Improvements including curb and gutter	Bike & Pedestrian	2024	$31
Mendota	FRE501463	ME20 - Sorensen Ave Bike Lane	Class II Bike Lane	Bike & Pedestrian	2019	$133
Mendota	FRE501464	ME21 - UPPR ROW Bike Lane - Belmont to Derrick	Class I Bike Path	Bike & Pedestrian	2025	$1,775
Mendota	FRE501462	ME22 - Smoot Ave Bike Path	Class I Bike Path	Bike & Pedestrian	2020	$563
Mendota	FRE501465	ME23 - River Ranch Trails	Class I/II Bike Path/Lane	Bike & Pedestrian	2030	$2,937
Mendota	FRE501442	ME24 - 7th Street Bike Lane	Class II Bike Lane	Bike & Pedestrian	2020	$201
Mendota	FRE501448	ME25 - Bass Ave Bike Lane - Blanco to Pool	Class II Bike Lane	Bike & Pedestrian	2021	$324
Mendota	FRE501450	ME26 - Belmont Ave Bike Lane	Class II Bike Lane	Bike & Pedestrian	2019	$37
Mendota	FRE501456	ME27 - Derrick/Lozano High Level Pedestrian Crossing Improvements	High level Pedestrian Crossing Improvements	Bike & Pedestrian	2024	$350
Mendota	FRE501447	ME28 - Bass Ave Bike Lane - Derrick to Blanco	Class II Bike Lane	Bike & Pedestrian	2019	$149
Mendota	FRE501444	ME3 - 9th Street Sidewalk Improvements	Sidewalk Improvements including curb and gutter	Bike & Pedestrian	2019	$35
Mendota	FRE501449	ME4 - Bass Ave Sidewalk Improvements	Sidewalk Improvements including curb and gutter	Bike & Pedestrian	2020	$129
Mendota	FRE501457	ME6 - Derrick/Oller High Level Pedestrian Crossing Improvements	High level Pedestrian Crossing Improvements	Bike & Pedestrian	2025	$350
Mendota	FRE501454	ME7 - Derrick/4th High Level Pedestrian Crossing Improvements	High level Pedestrian Crossing Improvements	Bike & Pedestrian	2021	$350
Mendota	FRE501440	ME8 - 5th/Pucheu Low Level Pedestrian Crossing Improvements	Low Level Pedestrian Crossing	Bike & Pedestrian	2019	$5
Mendota	FRE501441	ME9 - 5th/Quince Low Level Pedestrian Crossing Improvements	Low Level Pedestrian Crossing	Bike & Pedestrian	2019	$20
Orange Cove	FRE501466	12th Street Gap Sidewalks	Install sidewalks on boht sides of 12th St where none exist	Bike & Pedestrian	2030	$50
Orange Cove	FRE501467	C Street Gap Sidewalks	Install sidewalks on both sides of C Street where none exist	Bike & Pedestrian	2026	$264
Orange Cove	FRE501468	D Street Gap Sidewalks	Install sidewalks on both sides of D Street where none exist	Bike & Pedestrian	2026	$206
Orange Cove	FRE501469	Parlier Ave. Bike Lane	Install striping for a Class II bike line along the north side of Parlier Ave. from the Tneth St. alignment to Anchor Ave.	Bike & Pedestrian	2026	$20
Orange Cove	FRE501471	School Trail	Construct a Class I bike trail along the east side of the Middle School and High School	Bike & Pedestrian	2026	$625
Orange Cove	FRE501470	South Ave. Bike Lanes	Construct Class II bike lanes on the north side of South Ave. from Hills Valley Road to Anchor Ave.	Bike & Pedestrian	2030	$600
Orange Cove	FRE501472	Wooten Creek Trail	Construct Class I bike trail along the south bank of Wooten Creek	Bike & Pedestrian	2034	$1,750
Parlier	LSTMP468	Manning Ave SRTS Connectivity Project Phase 1	0	Bike & Pedestrian	2017	$358
Parlier	LSTMP516	Manning Ave. SRTS Connectivity Project Phase 2	0	Bike & Pedestrian	2019	$495
Parlier	LSTMP540	Manning Avenue Sidewalk/Bike Lane Academy	0	Bike & Pedestrian	2019	$451
Parlier	FRE501473	Parlier ATSF Rails to Trails	Parlier ATSF Rails to Trails from Parlier Ave to Mendocino Ave	Bike & Pedestrian	2027	$1,305
Parlier	FRE501474	Santa Fe Canal Bike Trail Tuolumne to Manning	Santa Fe Canal Bike Trail Tuolumne to Manning	Bike & Pedestrian	2022	$240
Reedley	FRE501475	13th Street Class II	Install Bike lanes	Bike & Pedestrian	2030	$82
Reedley	FRE501634	8th St from F St to I St - Class II	Install Bike lanes	Bike & Pedestrian	2035	$86
Reedley	FRE501635	Acacia Ave. Class III Bike Route	Install signage for bike route	Bike & Pedestrian	2020	$10
Reedley	FRE501636	Acacia Avenue - Class III	Install signage for bike route	Bike & Pedestrian	2035	$10
Reedley	FRE501656	Along Kings River from Manning Avenue to Reed Ave - Class I	Install multipurpose trail	Bike & Pedestrian	2030	$6,625
Reedley	FRE501637	Buttonwillow Ave. Class II Bike Lanes	Install Bike lanes	Bike & Pedestrian	2030	$525
Reedley	FRE501638	Buttonwillow Avenue Class II	Install Bike lanes	Bike & Pedestrian	2030	$686
Reedley	FRE501640	Columbia Ave. Class III Bike Route	Install signage for bike route	Bike & Pedestrian	2025	$30
Reedley	FRE501641	Dinuba Ave Class II - Phase 1	Install Bike lanes	Bike & Pedestrian	2020	$120
Reedley	FRE501643	Dinuba Ave Class II - Phase 3	Install Bike lanes	Bike & Pedestrian	2030	$102
Reedley	FRE501642	Dinuba Ave. Class II Bike Lane Phase 2	Install Bike lanes	Bike & Pedestrian	2025	$190
Reedley	FRE501644	Duff Avenue alignment Class II	Install Bike lanes	Bike & Pedestrian	2030	$265
Reedley	FRE501645	East Ave Class II	Install Bike lanes	Bike & Pedestrian	2025	$75
Reedley	LSTMP541	East Avenue Sidewalks	Install sidewalks & curb ramps	Bike & Pedestrian	2019	$550

FRESNO COUNCIL OF GOVERNMENTS
2018 REGIONAL TRANSPORTATION PLAN
FINANCIALLY CONSTRAINED PROJECT LISTING (In $1,000) - Updated 1/28/2021

AGENCY	PROJECT ID	PROJECT TITLE	PROJECT DESCRIPTION	PROJECT TYPE	ESTIMATED OPEN TO TRAFFIC	ESTIMATED TOTAL COST ($1,000)
Reedley	FRE501650	Frankwood Ave pedestrian crossing	Install striping & signage for crosswalk	Bike & Pedestrian	2020	$10
Reedley	FRE501649	Frankwood Ave Sidewalks	Install sidewalks & curb ramps	Bike & Pedestrian	2020	$20
Reedley	FRE501647	Frankwood Avenue Class II	Install Bike lanes	Bike & Pedestrian	2025	$25
Reedley	FRE501646	Frankwood Avenue Class II Phase 1	Install Bike lanes	Bike & Pedestrian	2020	$350
Reedley	FRE501648	Frankwood Sidewalk	Install sidewalk (west side only)	Bike & Pedestrian	2020	$75
Reedley	FRE501652	Herbert Avenue Class II	Install Bike lanes	Bike & Pedestrian	2035	$175
Reedley	FRE501653	Jefferson Avenue Sidewalks	Install sidewalks & curb ramps	Bike & Pedestrian	2025	$150
Reedley	FRE501654	Justine Sidewalk (Both sides)	Install sidewalks & curb ramps	Bike & Pedestrian	2020	$600
Reedley	FRE501655	Kings River Class 1 Multi-use path	Install bike path	Bike & Pedestrian	2035	$2,160
Reedley	FRE501658	Lincoln Avenue Sidewalks	Install sidewalks & curb ramps	Bike & Pedestrian	2025	$150
Reedley	FRE501660	Manning Ave elevated pedestrian crossing at Pecan Avenue	Install pedestrian crossing	Bike & Pedestrian	2030	$350
Reedley	FRE501662	Manning Ave sidewalks	Install sidewalks & curb ramps	Bike & Pedestrian	2030	$100
Reedley	FRE501663	Manning Ave. Class III Bike Route	Install signage for bike route	Bike & Pedestrian	2030	$35
Reedley	FRE501661	Manning Avenue Class IV	Install seperated bike way	Bike & Pedestrian	2040	$1,400
Reedley	FRE501659	Manning Avenue elevated pedestrian east of Reedley High School pool	Install pedestrian crossing	Bike & Pedestrian	2030	$350
Reedley	FRE501651	Manning to Dinuba Class III Route	Install signage for bike route	Bike & Pedestrian	2020	$65
Reedley	FRE501664	Myrtle Sidewalk	Install sidewalk (north side only)	Bike & Pedestrian	2020	$40
Reedley	FRE501666	North Avenue Class III	Install signage for bike route	Bike & Pedestrian	2020	$10
Reedley	FRE501667	Olson Avenue Class III	Install signage for bike route	Bike & Pedestrian	2030	$10
Reedley	FRE501665	Over UPRR tracks between Dinuba Ave and Floral Ave - Overcrossing (railroad)	Install overcrossing of RR	Bike & Pedestrian	2040	$5,000
Reedley	FRE501657	Parlier Ave to Manning Ave along Kings River - Class I	Install multipurpose trail	Bike & Pedestrian	2035	$680
Reedley	FRE501670	Parlier Ave. Class II Bike Lanes	Install Bike lanes	Bike & Pedestrian	2030	$325
Reedley	FRE501669	Parlier Avenue Class II - Phase 2	Install Bike lanes	Bike & Pedestrian	2025	$350
Reedley	FRE501668	Parlier Avenue Class II Phase 1	Install Bike lanes	Bike & Pedestrian	2020	$185
Reedley	FRE501671	Reed Ave\Parlier Ave intersection to connect to proposed Class I by river - Class I	Install multipurpose trail	Bike & Pedestrian	2040	$305
Reedley	FRE501673	Sports Field\Canal Loop Trail - Class I	Install multipurpose trail	Bike & Pedestrian	2030	$1,100
Reedley	FRE501639	Spur from Carob Court	Install multipurpose trail	Bike & Pedestrian	2020	$100
Reedley	FRE501672	Sunset Avenue & Evening Glow Avenue Class III connection to Class III Route	Install signage for bike route	Bike & Pedestrian	2020	$20
Reedley	FRE501675	Washington Ave - Class III	Install signage for bike route	Bike & Pedestrian	2020	$10
Reedley	FRE501674	Washington Avenue Sidewalks	Install sidewalks & curb ramps	Bike & Pedestrian	2025	$150
San Joaquin	FRE500856	Class I Shared Use Path Segment A	In San Joaquin, on Placer Avenue between Manning Avenue and Main St, construct class I shared use path.	Bike & Pedestrian	2025	$1,200
San Joaquin	FRE501677	Class I Shared Use Path Segment B	In San Joaquin, on Sutter Avenue between Manning Avenue and Coloradlo Ave, construct class I shared use path.	Bike & Pedestrian	2030	$1,500
San Joaquin	FRE500855	Class I Shared Use Path Segment C	In San Joaquin, on Elm Avenue between Main St and the Sports Park, construct class I shared use path.	Bike & Pedestrian	2022	$400
San Joaquin	FRE500857	Class II Bike Lanes - Colorado Ave, Manning Ave, 12th St, Main St, and Arizona St	In San Joaquin, on Colorado Avenue between 6th Street and Manning Avenue, on Manning Avenue between Donna Avenue and Pine Avenue, Railroad Avenue and Colorado Avenue, and Colorado Avenue to Future Community Entry Node, on 12th Street, Arizona Street, and on Main Street between Colorado Avenue and California Avenue and between Arizona Avenue and Placer Avenue, construct class II bike lanes.	Bike & Pedestrian	2019	$400
San Joaquin	FRE501676	Construct Crossing Improvements at Sutter and Manning	In San Joaquin, at the intersection of Sutter Ave and Manning Ave; construct pedestrian crossing facilities.	Bike & Pedestrian	2020	$400
San Joaquin	FRE501678	Construct Infill Sidewalk and Pedestrian Facilities	In San Joaquin, at various locations throughout the City, construct sidewalk, ramp, and supporting facilities.	Bike & Pedestrian	2030	$2,000

FRESNO COUNCIL OF GOVERNMENTS
2018 REGIONAL TRANSPORTATION PLAN
FINANCIALLY CONSTRAINED PROJECT LISTING (In $1,000) - Updated 1/28/2021

AGENCY	PROJECT ID	PROJECT TITLE	PROJECT DESCRIPTION	PROJECT TYPE	ESTIMATED OPEN TO TRAFFIC	ESTIMATED TOTAL COST ($1,000)
San Joaquin	FRE500861	Construct Sidewalks on Colorado	In San Joaquin, on Colorado Avet between Manning Avenue and Sutter Avenue, construct sidewalk, ramps, and supporting facilities.	Bike & Pedestrian	2023	$600
Sanger	FRE501679	12th St Sidewalk from P St to Academy Ave, Annadale Ave Sidewalk from N St to Academy Ave, Academy Ave Sidewalk from 12th St to Annadale Ave	12th St Sidewalk from P St to Academy Ave, Annadale Ave Sidewalk from N St to Academy Ave, Academy Ave Sidewalk from 12th St to Annadale Ave	Bike & Pedestrian	2019	$119
Sanger	FRE500900	5th Street Sidewalk and ADA Improvements - Lyon to Tait (Various Locations)	Construct sidewalk and ADA improvements where missing between Alley west of Lyon and Tait	Bike & Pedestrian	2021	$240
Sanger	FRE500910	8th Street Bike and Ped Trail - Quality Avenue to Centerville-Kingsburg Canal	Construct bike and ped trail improvements to connect Lone Tree Canal Bike and Ped Trail to Centerville Kingsburg Bike and Ped Trail.	Bike & Pedestrian	2022	$240
Sanger	FRE501680	9th St Bike Lanes - Bethel Ave to Quality Ave	Class II bike facility on 9th St from Bethel Ave to Quality Ave	Bike & Pedestrian	2022	$614
Sanger	FRE500906	9th Street Sidewalk and ADA Improvements - Bethel Avenue to Faller Avenue (Various Locations)	Construct sidewalk and ADA improvements where missing on 9th Avenue between Bethel and Faller	Bike & Pedestrian	2023	$643
Sanger	FRE501681	Academy Ave Bike Route - 11th St to North Ave	Class III bike facility on Academy Ave from 11th St to North Ave	Bike & Pedestrian	2020	$13
Sanger	FRE500904	Almond Avenue Sidewalk and ADA Improvements-Bethel to Greenwood (Various Locations)	Construct sidewalk and ADA improvements where missing on Almond Avenue between Bethel and Greenwood	Bike & Pedestrian	2026	$472
Sanger	FRE501682	Annadale Ave Bike Lanes - east of city limit to SOI	Class II bike facility on Annadale Ave from east of city limit to SOI	Bike & Pedestrian	2025	$109
Sanger	FRE500907	Annadale Avenue Sidewalk and ADA Improvements - Academy Avenue to J Street (Various Locations)	Construct sidewalk and ADA improvements where missing on Annadale Avenue between Academy and J Street	Bike & Pedestrian	2025	$234
Sanger	FRE501683	Bethel Ave & 5th Street Pedestrian Crossing	Bethel Ave Pedestrian Crossing at 5th St	Bike & Pedestrian	2022	$350
Sanger	FRE501684	Bethel Ave & Florence Ave Pedestrian Crossing	Bethel Ave Pedestrian Crossing at Florence Ave	Bike & Pedestrian	2022	$350
Sanger	FRE501685	Bethel Ave Bike Lanes - City limit to Jensen Ave	Class II bike facility on Bethel Ave from city limit to Jensen Ave	Bike & Pedestrian	2030	$343
Sanger	FRE501686	Bethel Ave Bike Lanes - North Ave to Central Ave	Class II bike facility on Bethel Ave from North Ave to Central Ave	Bike & Pedestrian	2029	$352
Sanger	FRE500899	Bethel Avenue Sidewalk and ADA Improvements - Annadale to North (Various Locations)	Construct sidewalk where not currently existing along Bethel Avenue between Annadale Avenue and North Avenue.	Bike & Pedestrian	2020	$450
Sanger	FRE501687	California Ave Bike and Ped Trail - Indianola Ave to Fairbanks Ave	Class I trail along south side of California Ave from Indianola Ave to existing path at Fairbanks Ave	Bike & Pedestrian	2024	$938
Sanger	FRE501688	California Ave Bike Lanes - Indianola Ave to Quality Ave	Class II bike facility on California Ave from Indianola Ave to Quality Ave	Bike & Pedestrian	2027	$781
Sanger	FRE500911	Centerville-Kingsburg Bike and Ped Trail - 8th Street to Annadale Avenue	Construct landscaped bike and ped trail along Centerville-Kingsburg Canal between 8th and Annadale	Bike & Pedestrian	2019	$600
Sanger	FRE501689	Central Ave Bike Lanes - Indianola Ave to Bethel Ave	Class II bike facility on Central Ave from Indianola Ave to Bethel Ave	Bike & Pedestrian	2028	$172
Sanger	FRE501690	Central Ave Bike Lanes - west of Academy Ave to Newmark Ave	Class II bike facility on Central Ave from west of Academy Ave to Newmark Ave	Bike & Pedestrian	2025	$270
Sanger	FRE501691	Church Ave Bike Lanes - Indianola Ave to Bethel Ave	Class II bike facility on Church Ave from Indianola Ave to Bethel Ave	Bike & Pedestrian	2020	$177
Sanger	FRE501692	Faller Ave Bike Lanes - Geary Ave to California Ave	Class II bike facility on Faller Ave extension from Geary Ave to California Ave	Bike & Pedestrian	2020	$65
Sanger	FRE501693	Faller Ave Bike Route - 8th St to North Ave	Class III bike facility on Faller Ave from 8th St to North Ave	Bike & Pedestrian	2021	$19

FRESNO COUNCIL OF GOVERNMENTS
2018 REGIONAL TRANSPORTATION PLAN
FINANCIALLY CONSTRAINED PROJECT LISTING (In $1,000) - Updated 1/28/2021

AGENCY	PROJECT ID	PROJECT TITLE	PROJECT DESCRIPTION	PROJECT TYPE	ESTIMATED OPEN TO TRAFFIC	ESTIMATED TOTAL COST ($1,000)
Sanger	FRE500902	Faller Avenue Sidewalk and ADA Improvements - 9th to North (Various Locations)	Construct sidewalk and ADA improvements where missing on Faller Avenue between 9th and North.	Bike & Pedestrian	2024	$271
Sanger	FRE500901	Florence Avenue Sidewalk and ADA Improvements - Academy to Faller (Various Locations)	Construct sidewalk and ADA improvements where missing between Academy and Faller.	Bike & Pedestrian	2027	$292
Sanger	FRE500908	Fowler Switch Bike and Ped Trail - Jensen Avenue to Greenwood Avenue	Construct a landscaped bicycle and pedestrian trail along the Fowler Switch Canal between Jensen and Greenwood Avenues	Bike & Pedestrian	2021	$120
Sanger	FRE501694	Fowler Switch Bike and Ped Trail - UPRR to California Ave	Class I bike trail along Canal from railroad tracks to California Ave	Bike & Pedestrian	2024	$400
Sanger	FRE501695	Greenwood Ave Bike Lanes - North Ave to SOI	Class II bike facility on Greenwood Ave from North Ave to SOI	Bike & Pedestrian	2021	$177
Sanger	FRE501696	Greenwood Ave Bike Route - California Ave to North Ave	Class III bike facility on Greenwood Ave from California Ave to North Ave	Bike & Pedestrian	2021	$40
Sanger	FRE500903	Greenwood Avenue Sidewalk and ADA Improvements - Canal Drive to Cherry Avenue	Construct sidewalk and ADA improvements where missing on Greenwood between Canal and Cherry	Bike & Pedestrian	2020	$651
Sanger	FRE501697	Indianola Ave Bike Lanes - California Ave to Jensen Ave	Class II bike facility on Indianola Ave from California Ave to Jensen Ave	Bike & Pedestrian	2024	$345
Sanger	FRE501698	Indianola Ave Bike Lanes - Jensen Ave to Central Ave	Class II bike facility on Indianola Ave from Jensen Ave to Central Ave	Bike & Pedestrian	2026	$704
Sanger	FRE501699	Jensen Ave Bike Lanes - east of Indianola Ave to Academy Ave	Class II bike facility on Jensen Ave from east of Indianola Ave to Academy Ave	Bike & Pedestrian	2020	$611
Sanger	FRE501700	Jensen Ave Sidewalk from west of Lyon Ave to Oatman Ave	Jensen Ave Sidewalk from west of Lyon Ave to Oatman Ave	Bike & Pedestrian	2020	$25
Sanger	FRE500909	Lone Tree Canal Bike and Ped Trail - 5th Street to 8th Street	Construct landscaped bike and ped trail along Lone Tree Canal between 5th and 8th to connect up to bike and ped trail along Centerville-Kingsburg Canal.	Bike & Pedestrian	2021	$300
Sanger	FRE501701	Lone Tree Canal Bike and Ped Trail - Indianola Ave to Swan Ave	Class I trail along Lone Tree Canal from Indianola Ave to Swan Ave	Bike & Pedestrian	2035	$1,988
Sanger	FRE501702	Newmark Ave Bike Lanes - Rainbow Ave to Central Ave	Class II bike facility on Newmark Ave from Rainbow Ave to Central Ave	Bike & Pedestrian	2023	$109
Sanger	FRE501703	North Ave Bike Lanes - Indianola Ave to Bethel Ave	Class II bike facility on North Ave from Indianola Ave to Bethel Ave	Bike & Pedestrian	2020	$170
Sanger	FRE501704	North Ave Bike Lanes - Sanger Ave to east of Ross Ave	Class II bike facility on North Ave from Sanger Ave to east of Ross Ave	Bike & Pedestrian	2020	$487
Sanger	FRE500905	O Street Sidewalk and ADA Improvements - 12th Street to Edgar Avenue (Various Locations)	Construct sidewalk and ADA improvements where missing on O Street between 12th and Edgar	Bike & Pedestrian	2025	$272
Sanger	FRE501705	Park St Sidewalk from 140' north of Cherry Ave to Cherry Ave, Cherry Ave Sidewalk from Park St to P St, P St Sidewalk from Cherry Ave to 200' north of Cherry Ave	Park St Sidewalk from 140' north of Cherry Ave to Cherry Ave, Cherry Ave Sidewalk from Park St to P St, P St Sidewalk from Cherry Ave to 200' north of Cherry Ave	Bike & Pedestrian	2019	$51
Sanger	FRE501706	UPRR-Central Sanger Bike and Ped Trail	Class I bike facility in UPRR alignment from Fowler Switch Canal to Annadale Ave	Bike & Pedestrian	2040	$1,650
Sanger	FRE501707	UPRR-South Sanger Bike and Ped Trail	Class I bike trail in UPRR alignment from Annadale Ave to south of Central Ave	Bike & Pedestrian	2040	$2,050
Selma	FRE501709	Bikeway 1A	Class II Bikeway (Buffered Bike Lane)	Bike & Pedestrian	2025	$924
Selma	FRE501714	Bikeway 1B	Class II Bikeway (Bike Lane)	Bike & Pedestrian	2025	$396
Selma	FRE501710	Bikeway 1C	Class II Bikeway (Bike Lane)	Bike & Pedestrian	2025	$459
Selma	FRE501711	Bikeway 1D	Class II Bikeway (Bike Lane)	Bike & Pedestrian	2025	$126
Selma	FRE501712	Bikeway 1E	Class I Bikeway (Bike Path)	Bike & Pedestrian	2025	$354

FRESNO COUNCIL OF GOVERNMENTS
2018 REGIONAL TRANSPORTATION PLAN
FINANCIALLY CONSTRAINED PROJECT LISTING (In $1,000) - Updated 1/28/2021

AGENCY	PROJECT ID	PROJECT TITLE	PROJECT DESCRIPTION	PROJECT TYPE	ESTIMATED OPEN TO TRAFFIC	ESTIMATED TOTAL COST ($1,000)
Selma	FRE501713	Orange Avenue - Class 1 Bike Path	Construct Class 1 Bike Path along CID Canal adjacent or Orange Avenue alignment from Lincoln Middle school to Golden State Cooridor Bike path along West Front Street. Path would connect Lincoln School, Rooesevelt School, Wilson School & Bretlinger Park to GS corridor.	Bike & Pedestrian	2020	$2,500
Selma	FRE501708	Upgrade Pedestrian Crossing	Reconfigure pedestrian crossings at irregular intersection	Bike & Pedestrian	2025	$300
Fresno	FRE501715	Veterans Blvd. Project Phase 1 - Bullard Extension	Extension of Bullard Avenue to Veterans Boulevard; 2 lane divided Bullard Avenue, asphalt concrete curb, concrete median island, storm drain, sewer main, water and recycled water mains,and traffic signal	Streets & Roads - Capacity Increasing	2018	$5,117
Fresno	FRE111328	Veterans Blvd. Project Phase 3 - State Route 99 Interchange	Veterans Blvd./SR 99 Interchange; partial cloverleaf interchange with bridges over SR 99, Golden State Blvd., and southbound off-ramp, 6 lane divided Veterans Blvd., 2 lane connecting street to Golden State Blvd., concrete curb and gutter, concrete median, trail, concrete sidewalks, sewer mains, water and recycled water mains, street lights, landscape and irrigation, and Sierra Avenue street improvements to Bullard Avenue	Streets & Roads - Capacity Increasing	2023	$50,050
Fresno	FRE111329	Veterans Blvd. Project Phase 4 - Extensions to Shaw and Herndon	Veterans Blvd. Extensions Bryan to Shaw and Bullard to Herndon; Bryan to Shaw - 4 lane divided, asphalt concrete curb, concrete median island, trail, traffic signal, water and recycled water mains, landscape and irrigation, and transitional street improvements to Shaw Avenue. Bullard to Herndon - 6 lane divided, curb & gutter, concrete median island, traffic signals, trail, street lights, Hayes Avenue street improvements, water and recycled water mains, landscape and irrigation, and transitional Herndon Avenue street improvements	Streets & Roads - Capacity Increasing	2021	$17,024
Caltrans	FRE500490	Ashlan-Grade separation @ UPRR & SR 99 Interchange	Grade separation	Streets & Roads-Capacity Increasing	2035	$7,600
Caltrans	FRE501717 FRE150055	Excelsior Expressway - HWY 41: Kings County Line to Elkhorn Ave	Near the city of Fresno, HWY 41 from the Kings County line to Elkhorn Avenue. Widen from 2-lane to 4-lane expressway.	Streets & Roads-Capacity Increasing	**2028**	**$68,000**
Caltrans	FRE500514	SR 180 W-I-5 to Junction SR 33/SR180: 2 Lane on E-W Alignment	2 Lane on New E-W Alignment	Streets & Roads-Capacity Increasing	2035	$305,110
Caltrans	FRE500570	SR 41-Ashlan to Shaw: NB Auxiliary Lane	Add 1 NB Auxiliary Lane	Streets & Roads-Capacity Increasing	2035	$7,000
Caltrans	FRE500759	SR 41-El Paso to Friant: SB Auxiliary Lane	Add 1 SB Auxiliary Lane	Streets & Roads-Capacity Increasing	2027	$13,970
Caltrans	FRE500516	SR 41-O Street to Shields: NB Auxiliary Lanes	Add NB Auxiliary Lanes	Streets & Roads-Capacity Increasing	2035	$19,500
Caltrans	FRE500767	SR 41-Tulare to O Street: Widen Auxiliary Lane/Improve Ramps	SR 41-Tulare to O Street: Widen Auxiliary Lane/Improve Ramps (Project J in the Measure C Urban Regional Program)	Streets & Roads-Capacity Increasing	2018	$4,900

FRESNO COUNCIL OF GOVERNMENTS
2018 REGIONAL TRANSPORTATION PLAN
FINANCIALLY CONSTRAINED PROJECT LISTING (In $1,000) - Updated 1/28/2021

AGENCY	PROJECT ID	PROJECT TITLE	PROJECT DESCRIPTION	PROJECT TYPE	ESTIMATED OPEN TO TRAFFIC	ESTIMATED TOTAL COST ($1,000)
Caltrans	FRE500520	SR 99 & SR 43/Floral Rd Interchange: Widen and Replace Bridge	Replace bridge structures and widen Floral	Streets & Roads-Capacity Increasing	2035	$13,000
Caltrans	FRE500521	SR 99 Interchange at Shaw: Improvements	Improve interchange	Streets & Roads-Capacity Increasing	2035	$86,000
Clovis	FRE500599	Alluvial (Owens Mountain Parkway) -Locan to Nees: 4 LD	Unconstructed to 4 LD, Sidewalks, Bike Lanes, Street Lights, Curb and Gutter, and Fiber Optics	Streets & Roads-Capacity Increasing	2020	$5,500
Clovis	FRE500453	Alluvial (Owens Mountain Parkway) -Nees to Dewolf: 4 LD	Unconstructed to 4 LD, Sidewalk, Bike Lanes, Curb and Gutter, Street Lights, and Fiber Optics	Streets & Roads-Capacity Increasing	2020	$5,500
Clovis	FRE500600	Alluvial (Owens Mountain Parkway) Temperance to Locan: 4 LD	Unconstructed to 4 LD, Construct Bridge at Enterprise Canal, Sidewalks, Bike Lanes, Street Lights, and Curb and Gutter	Streets & Roads-Capacity Increasing	2020	$6,000
Clovis	FRE500912	Alluvial (Owens Mountain Pkwy) DeWolf-168	2LD to 2LD, Sidewalks, Bike Lanes, Street Lights, Curb and Gutter, and Fiber Optics	Streets & Roads-Capacity Increasing	2020	$1,400
Clovis	FRE500573	Alluvial-Armstrong to 1/4 East (McKelvy): 2 LD to 4 LD	2LD to 4LD West of Armstrong and 2LD to 4LD East of Armstrong, Sidewalks, Bike Lanes, Street Lights, Landscaping, and Fiber Optics	Streets & Roads-Capacity Increasing	2020	$1,900
Clovis	FRE500598	Alluvial-Fowler to Armstrong: 2 LU to 3 LU w/ 2 WLTL	2 LU to 3 LU W/2 WLTL, and Fiber Optics	Streets & Roads-Capacity Increasing	2022	$3,900
Clovis	FRE500597	Alluvial-Halifax to Minnewawa: 2 LU to 3 LU w/ 2WLTL	2 LU to 3 LU w/ WLTL	Streets & Roads-Capacity Increasing	2020	$350
Clovis	FRE500485	Alluvial-Willow to Adler (700 feet east): 2 LU to 3 LU w/ 2WLTL	2 LU to 3 LU w/2 @WLTL	Streets & Roads-Capacity Increasing	2018	$280
Clovis	FRE500914	Armstrong, Nees to Teague	3LU to 3LU w/ TWLTL, Sidewalks, Bike Lanes, Street Lights, Curb and Gutter, Fiber Optics	Streets & Roads-Capacity Increasing	2025	$2,600
Clovis	FRE500607	Armstrong-Alluvial to Nees: 2 LU to 3 LU 2WLTL	2LU to 3LU 2WLTL, Sidewalk, Bike Lanes, Street Lights, Curb and Gutter, Fiber Optics, and Utility Relocation	Streets & Roads-Capacity Increasing	2022	$2,100
Clovis	FRE500609	Armstrong-Ashlan to Gettysburg: 2 LU to 4 LU or 3LU, w/TWLTL	2LU to 4LU or 3 LU, w/TWLTL, Sidewalks, Bike Lanes, Street Lights, Curb and Gutter, Utility Relocation, Fiber Optics	Streets & Roads-Capacity Increasing	2020	$1,900
Clovis	FRE500608	Armstrong-Herndon to Alluvial: 2 LU to 3 LU, w/TWLTL	2LU to 3LU, w/TWLTL, Sidewalks, Bike Lanes, Street Lights, Curb and Gutter, Utility Relocation, Fiber Optics	Streets & Roads-Capacity Increasing	2022	$2,100
Clovis	FRE500615	Ashlan Dewolf to Leonard 3LD to 4LD	3LD to 4LD, Sidewalks, Bike Lanes, Street Lights, Curb and Gutter, Utility Relocation, Fiber Optics	Streets & Roads-Capacity Increasing	2022	$4,600
Clovis	FRE500471	Ashlan-Highland to Thompson: 2 LU to 4 LD	2LU to 4LD, Sidewalks, Bike Lanes, Street Lights, Curb and Gutter, Utility Relocation, Fiber Optics, Traffic Signal at Ashlan and Highland	Streets & Roads-Capacity Increasing	2020	$4,500
Clovis	FRE500616	Ashlan-Leonard to Highland: 2LU to 4LD	2LU to 4LD, Sidewalks, Bike Lanes, Street Lights, Curb and Gutter, Fiber Optics	Streets & Roads-Capacity Increasing	2018	$3,800
Clovis	FRE500454	Ashlan-Thompson to McCall: 2 LU to 4 LD	2LU to 4LD, Sidewalks, Bike Lanes, Street Lights, Curb and Gutter, Utility Relocation, Fiber Optics, Traffic Signal at Ashlan and McCall	Streets & Roads-Capacity Increasing	2025	$5,400
Clovis	FRE500624	Barstow-Dewolf to Leonard: 2 LU to 2LU w/ 2 WLTL	2LU to 2LU w/2WLTL, Sidewalks, Bike Lanes, Street Lights, Curb and Gutter, Utility Relocation, Fiber Optics, Traffic Signals at Barstow and DeWolf & Leonard	Streets & Roads-Capacity Increasing	2022	$4,300
Clovis	FRE500630	Behymer-Minnewawa to Sunnyside: 2 LU to 4 LD	2LU to 4LD, Sidewalks, Bike Lanes, Street Lights, Curb and Gutter, Fiber Optics	Streets & Roads-Capacity Increasing	2022	$8,800
Clovis	FRE500629	Behymer-Willow to Minnewawa: 2 LU to 4 LD	2LU to 4LD, Sidewalks, Bike Lanes, Street Lights, Curb and Gutter, Fiber Optics	Streets & Roads-Capacity Increasing	2022	$8,800

FRESNO COUNCIL OF GOVERNMENTS
2018 REGIONAL TRANSPORTATION PLAN
FINANCIALLY CONSTRAINED PROJECT LISTING (In $1,000) - Updated 1/28/2021

AGENCY	PROJECT ID	PROJECT TITLE	PROJECT DESCRIPTION	PROJECT TYPE	ESTIMATED OPEN TO TRAFFIC	ESTIMATED TOTAL COST ($1,000)
Clovis	FRE500651	Bullard-DeWolf to Leonard: 2 LU to 4 LD	2LU to 4LD, Sidewalks, Bike Lanes, Street Lights, Curb and Gutter, Fiber Optics, and Bridge at Enterprise Canal, Traffic Signal at Bullard and DeWolf	Streets & Roads-Capacity Increasing	2020	$5,000
Clovis	FRE500652	Bullard-Leonard to Highland: 2 LU to 4 LD	2LU to 4LD, Sidewalks, Bike Lanes, Street Lights, Curb and Gutter, Fiber Optics, Traffic Signal at Bullard and Leonard	Streets & Roads-Capacity Increasing	2025	$5,400
Clovis	FRE500648	Bullard-Locan to DeWolf: 2 LU to 4 LD	2LU to 4LD, Sidewalks, Bike Lanes, Street Lights, Curb and Gutter, Fiber Optics	Streets & Roads-Capacity Increasing	2020	$5,000
Clovis	FRE500649	Bullard-Megan to Locan: 3 LD to 4 LD	3LD to 4LD, Sidewalks, Bike Lanes, Street Lights, Curb and Gutter, Fiber Optics, Traffic Signal at Bullard and Locan	Streets & Roads-Capacity Increasing	2020	$2,100
Clovis	FRE500682	Clovis-Behymer to Copper: 6 LD	Unconstructed to 6 LD, Sidewalks, Bike Lanes, Street Lights, Curb and Gutter, Fiber Optics, Bridge at Enterprise Canal	Streets & Roads-Capacity Increasing	2025	$13,000
Clovis	FRE500681	Clovis-Behymer to Shepherd: 6 LD	Construct new 6L Divided Arterial, Sidewalks, Bike Lanes, Street Lights, Curb and Gutter, Fiber Optics, Traffic Signal at Perrin	Streets & Roads-Capacity Increasing	2020	$11,000
Clovis	FRE500680	Clovis-Nees to Teague: 3 LD to 4 LD	3LD to 4LD, Sidewalks, Bike Lanes, Street Lights, Curb and Gutter, Fiber Optics, Traffic Signal at Nees	Streets & Roads-Capacity Increasing	2022	$2,000
Clovis	FRE500687	Copper-Willow to Sunnyside: 2LU to 4LD	2LU to 4LD, Sidewalks, Bike Lanes, Street Lights, Curb and Gutter, Fiber Optics	Streets & Roads-Capacity Increasing	2028	$30,000
Clovis	FRE500488	Dakota-Leonard to Highland: 3 LU w/ 2 WLTL	Unconstructed to 3 LU (2WLTL), Sidewalks, Bike Lanes, Street Lights, Curb and Gutter, Fiber Optics	Streets & Roads-Capacity Increasing	2020	$5,000
Clovis	FRE500954	DeWolf, Teague-Nees 2LD to 2LD	2LD to 2LD, Bike Lanes, Sidewalks, Street Lights	Streets & Roads-Capacity Increasing	2020	$200
Clovis	FRE500695	DeWolf-Ashlan to Gettysburg: 2LU to 4LU w/ TWLTL	2LU to 4LU W/ TWLTL, Sidewalks, Bike Lanes, Street Lights, Curb and Gutter, Fiber Optics	Streets & Roads-Capacity Increasing	2020	$4,500
Clovis	FRE500697	DeWolf-Barstow to Bullard: 2 LU to 4 LU w/ TWLTL	2LU to 4LU W/ TWLTL, Sidewalks, Bike Lanes, Street Lights, Curb and Gutter, Fiber Optics	Streets & Roads-Capacity Increasing	2020	$4,500
Clovis	FRE500699	DeWolf-Gettysburg to Shaw 2 LU to 4 LU w/ TWLTL	2LU to 4LU, w/ TWLTL, Sidewalks, Bike Lanes, Street Lights, Curb and Gutter and Fiber Optics, Traffic Signal at DeWolf and Loma Vista	Streets & Roads-Capacity Increasing	2020	$5,000
Clovis	FRE500698	DeWolf-Gould Canal to Ashlan: 2LU to 3LU w/ 2WLTL	2LU to 3LU, w/2WLTL, Sidewalks, Bike Lanes, Street Lights, Curb and Gutter, Fiber Optics, Bridge at Gould Canal	Streets & Roads-Capacity Increasing	2022	$2,500
Clovis	FRE500579	DeWolf-Shaw to Barstow: 2 LU to 4 LU w/ 2WLTL	2LU to 4LU W/ TWLTL, Sidewalks, Bike Lanes, Street Lights, Curb and Gutter, Fiber Optics	Streets & Roads-Capacity Increasing	2020	$4,500
Clovis	FRE500708	Fowler-Nees to (Shepherd) Enterprise Bridge: 2 LU to 4 LD	2LU to 4LD, Sidewalks, Bike Lanes, Street Lights, Curb and Gutter, Fiber Optics, Bridge at Enterprise Canal	Streets & Roads-Capacity Increasing	2020	$10,000
Clovis	FRE500563	Gettysburg-Armstrong to 600 feet east: 2 LU to 4 LU w/ 2WLTL	2LU to 4LU, w/2WLTL, Sidewalks, Bike Lanes, Street Lights, Curb and Gutter, Fiber Optics	Streets & Roads-Capacity Increasing	2022	$500
Clovis	FRE500721	Gettysburg-Dewolf to Leonard: 2 LU to 4 LU w/ 2 WLTL	2LU to 4LU, w/ 2WLTL, Sidewalks, Bike Lanes, Street Lights, Curb and Gutter, Fiber Optics, Traffic Signals at Gettysburg and DeWolf & Leonard	Streets & Roads-Capacity Increasing	2022	$3,500
Clovis	FRE500587	Gettysburg-Highland to Thompson: 4LU w/ 2 WLTL	Unconstructed to 4LU w/ 2WLTL,Sidewalks, Bike Lanes, Street Lights, Curb and Gutter, Fiber Optics	Streets & Roads-Capacity Increasing	2025	$5,500
Clovis	FRE500722	Gettysburg-Leonard to Highland: 4 LU w/ 2WLTL	Unconstructed to 4LU, w/2WLTL, Sidewalks, Bike Lanes, Street Lights, Curb and Gutter, Fiber Optics, Bridge at Dog Creek	Streets & Roads-Capacity Increasing	2020	$5,100

FRESNO COUNCIL OF GOVERNMENTS
2018 REGIONAL TRANSPORTATION PLAN
FINANCIALLY CONSTRAINED PROJECT LISTING (In $1,000) - Updated 1/28/2021

AGENCY	PROJECT ID	PROJECT TITLE	PROJECT DESCRIPTION	PROJECT TYPE	ESTIMATED OPEN TO TRAFFIC	ESTIMATED TOTAL COST ($1,000)
Clovis	FRE501719	HERITAGE GROVE MAIN STREET- MINNEWAWA TO CLOVIS	Unconstructed to 2LU W/ TWLTL, Sidewalks, Bike Lanes, Street Lights, Curb and Gutter	Streets & Roads-Capacity Increasing	2025	$1,500
Clovis	FRE501718	HERITAGE GROVE MAIN STREET-PEACH TO MINNEWAWA	Unconstructed to 2LU W/ TWLTL, Sidewalks, Bike Lanes, Street Lights, Curb and Gutter	Streets & Roads-Capacity Increasing	2025	$3,000
Clovis	FRE501720	HERITAGE GROVE MAIN STREET-WILLOW TO PEACH	Unconstructed to 4LD, Sidewalks, Bike Lanes, Street Lights, Curb and Gutter	Streets & Roads-Capacity Increasing	2022	$5,000
Clovis	FRE500736	Herndon-DeWolf to McCall: 2 LU to 4 LD	2LU to 4LD, Sidewalks, Bike Lanes, Street Lights, Curb and Gutter, Fiber Optics	Streets & Roads-Capacity Increasing	2030	$32,000
Clovis	FRE500743	Highland-Dakota to Ashlan: 2 LU to 3 LU w/ 2WLTL	2LU to 3LU, w/2WLTL, Sidewalks, Bike Lanes, Street Light, Curb and Gutter, Fiber Optics	Streets & Roads-Capacity Increasing	2025	$5,500
Clovis	FRE500742	Highland-Gettysburg to Shaw: 2 Lanes w/ 2WLTL	Unconstructed to 2L, w/2WLTL, Sidewalks, Bike Lanes, Street Lights, Curb and Gutter, Fiber Optics	Streets & Roads-Capacity Increasing	2025	$5,500
Clovis	FRE501722	INTERNATIONAL-CLOVIS TO MARION: UNCONSTRUCTED TO 2 LU W/ TWLTL	Unconstructed to 2LU W/ TWLTL, Sidewalks, Bike Lanes, Street Lights, Curb and Gutter, Fiber Optics	Streets & Roads-Capacity Increasing	2030	$3,400
Clovis	FRE501721	INTERNATIONAL-MINNEWAWA TO CLOVIS: UNCONSTRUCTED TO 2 LU W/ TWLTL	Unconstructed to 2LU W/ TWLTL, Sidewalks, Bike Lanes, Street Lights, Curb and Gutter, Fiber Optics	Streets & Roads-Capacity Increasing	2030	$1,700
Clovis	FRE500748	International-Willow to Minnewawa: 4 LD	Unconstructed to 4LD, Sidewalks, Bike Lanes, Street Lights, Curb and Gutter, Fiber Optics	Streets & Roads-Capacity Increasing	2030	$8,000
Clovis	FRE500376	Leonard-1.0 m N of Shaw (Bullard) to Tollhouse: 4 LD	Unconstructed to 4LD	Streets & Roads-Capacity Increasing	2030	$30,000
Clovis	FRE500375	Leonard-Ashlan to Gettysburg: 3 LD to 4 LD	3LD to 4LD, North 300 feet is 2LU Bottleneck, Sidewalks, Bike Lanes, Street Lights, Curb and Gutter, Fiber Optics	Streets & Roads-Capacity Increasing	2022	$2,500
Clovis	FRE500373	Leonard-Shaw to Bullard: 2 LU to 4 LD	2LU to 4LD, Sidewalks, Bike Lanes, Street Lights, Curb and Gutter, Fiber Optics, Bridge at Enterprise Canal, Traffic Signal at Leonard and Shaw	Streets & Roads-Capacity Increasing	2020	$11,000
Clovis	FRE500953	Locan, Shaw to Alamos, 2LU to 2LU, w/2WLTL	2LU to 2LU, w/2WLTL, Sidewalks, Bike Lanes, Street Lights, Curb and Gutter, Fiber Optics	Streets & Roads-Capacity Increasing	2022	$900
Clovis	FRE500565	Locan-Bullard to Herndon: 2LU to 2LU, w/2WLTL	2LU to 2LU, w/2WLTL, Sidewalks, Bike Lanes, Street Lights, Curb and Gutter, Fiber Optics	Streets & Roads-Capacity Increasing	2028	$6,300
Clovis	FRE500479	Locan-Gould Canal to Holland: 2 LU to 3 LU, w/ 2WLTL	2LU to 3LU, w/2WLTL, Sidewalks, Bike Lanes, Street Lights, Curb and Gutter, Fiber Optics, Bridge at Gould Canal	Streets & Roads-Capacity Increasing	2022	$6,000
Clovis	FRE500588	Locan-Shaw to Barstow: 2 LU to 3 LU w/ 2WLTL	2LU to 3LU w/2WLTL, Sidewalks, Bike Lanes, Street Lights, Curb and Gutter, Fiber Optics	Streets & Roads-Capacity Increasing	2022	$5,000
Clovis	FRE501725	MARION-BEHYMER TO INTERNATIONAL: 2LU W/ TWLTL	Unconstructed to 2LU, w/ 2WLTL, Sidewalks, Bike Lanes, Street Lights, Curb and Gutter, Fiber Optics	Streets & Roads-Capacity Increasing	2030	$3,300
Clovis	FRE501724	MARION-PERRIN TO BEHYMER: 2LU W/ TWLTL	Unconstructed to 2LU, w/ 2WLTL, Sidewalks, Bike Lanes, Street Lights, Curb and Gutter, Fiber Optics	Streets & Roads-Capacity Increasing	2025	$3,000
Clovis	FRE501723	MARION-SHEPHERD TO PERRIN: 2LU W/ TWLTL	Unconstructed to 2LU, w/ 2WLTL, Sidewalks, Bike Lanes, Street Lights, Curb and Gutter, Fiber Optics	Streets & Roads-Capacity Increasing	2020	$2,800
Clovis	FRE500394	McCall-Bullard to Herndon: 2 LU to 6 LD	2LU to 6LD, Sidewalks, Bike Lanes,Street Lights, Curb and Gutter, Fiber Optics	Streets & Roads-Capacity Increasing	2030	$15,000
Clovis	FRE500393	McCall-Griffith to Shaw: 2 LU to 6 LD	2LU to 6LD, Sidewalks, Bike Lanes, Street Lights, Curb and Gutter, Fiber Optics	Streets & Roads-Capacity Increasing	2030	$20,000

FRESNO COUNCIL OF GOVERNMENTS
2018 REGIONAL TRANSPORTATION PLAN
FINANCIALLY CONSTRAINED PROJECT LISTING (In $1,000) - Updated 1/28/2021

AGENCY	PROJECT ID	PROJECT TITLE	PROJECT DESCRIPTION	PROJECT TYPE	ESTIMATED OPEN TO TRAFFIC	ESTIMATED TOTAL COST ($1,000)
Clovis	FRE500396	McCall-Herndon to Shepherd: 6 LD	Unconstructed to 6 LD, Sidewalks, Bike Lanes, Street Lights, Curb and Gutter, Fiber Optics	Streets & Roads-Capacity Increasing	2035	$35,000
Clovis	FRE500395	McCall-Shaw to Bullard: 2 LU to 6 LD	2LU to 6LD, Sidewalks, Bike Lanes, Street Lights, Curb and Gutter, Fiber Optics, Bridge at Enterprise	Streets & Roads-Capacity Increasing	2030	$15,000
Clovis	FRE500401	Minnewawa-Behymer to International: 2 LU to 4 LD	2LU to 4LD, Sidewalks, Bike Lanes, Street Lights, Curb and Gutter, Fiber Optic, Bridge at Enterprise Canal, and Signals at Copper and International	Streets & Roads-Capacity Increasing	2025	$5,000
Clovis	FRE500480	Minnewawa-Fir to Alluvial: 3L to 4 LD	3L to 4LD, Sidewalks, Bike Lanes, Street Lights, Curb and Gutter, Fiber Optics	Streets & Roads-Capacity Increasing	2020	$3,000
Clovis	FRE500463	Minnewawa-Shepherd to Behymer: 2 LU to 4 LD	2LU to 4LD, Sidewalks, Bike Lanes, Street Lights, Curb and Gutter, Fiber Optics, Signals at Perrin and Behymer	Streets & Roads-Capacity Increasing	2020	$8,000
Clovis	FRE500408	Nees-Armstrong to Temperance: 3 LD to 4 LD	3LD to 4LD, Sidewalks, Bike Lanes, Street Lights, Curb and Gutter, Fiber Optic, Traffic Signal at Nees and Armstrong	Streets & Roads-Capacity Increasing	2022	$5,000
Clovis	FRE500410	Nees-Clovis to Sunnyside: 2 LU to 4 LD	2LU to 4LD Complete incomplete portions, Traffic Signal at Nees and Sunnyside	Streets & Roads-Capacity Increasing	2022	$5,000
Clovis	FRE500412	Nees-Fowler to Armstrong: 2 LU to 4 LD	2LU to 4LD Complete Incomplete Street Portions, Sidewalks, Bike Lanes, Street Lights, Curb and Gutter, Fiber Optics	Streets & Roads-Capacity Increasing	2025	$5,500
Clovis	FRE500413	Nees-Locan to Alluvial Alignment: 4 LD	Unconstructed to 4LD, Sidewalks, Bike Lanes, Street Lights, Curb and Gutter, Fiber Optics	Streets & Roads-Capacity Increasing	2022	$5,000
Clovis	FRE500411	Nees-Minnewawa to Clovis: 3 LD to 4 LD	3LD to 4LD, Sidewalks, Bike Lanes, Street Lights, Curb and Gutter, Fiber Optics	Streets & Roads-Capacity Increasing	2020	$4,500
Clovis	FRE500407	Nees-Temperance to Locan: 2 LU to 4 LD	2LU to 4LD, Sidewalks, Bike Lanes, Street Lights, Curb and Gutter, Fiber Optic	Streets & Roads-Capacity Increasing	2020	$4,500
Clovis	FRE500430	Peach-Behymer to Copper: 2 LU to 4 LD	2LU to 4LD, Sidewalks, Bike Lanes, Street Lights, Curb and Gutter, Fiber Optics, Bridge at Enterprise Canal, Signals at Copper and International	Streets & Roads-Capacity Increasing	2025	$12,000
Clovis	FRE500429	Peach-Shepherd to Behymer: 2 LU to 4 LU	2LU to 4LU, Sidewalks, Bike Lanes, Street Lights, Curb and Gutter, Fiber Optics, Signals at Perrin and Behymer	Streets & Roads-Capacity Increasing	2020	$3,000
Clovis	FRE500428	Peach-Sierra To Magill Couplet: 2 LU to 4 LU	2LU to 4LU, Sidewalks, Bike Lanes, Street Lights, Curb and Gutter, Fiber Optics, Utility Relocation, Traffic Signal at Sierra and Peach	Streets & Roads-Capacity Increasing	2025	$3,000
Clovis	FRE501726	Perrin-Clovis to Sunnyside: 4 LU	Unconstructed to 4LU, Sidewalks, Bike Lanes, Street Lights, Curb and Gutter, Fiber Optics	Streets & Roads-Capacity Increasing	2020	$3,000
Clovis	FRE500435	Perrin-Minnewawa to Clovis: 4 LU	Unconstructed to 4LU, Sidewalks, Bike Lanes, Street Lights, Curb and Gutter, Fiber Optics	Streets & Roads-Capacity Increasing	2020	$3,000
Clovis	FRE500433	Perrin-Peach to Minnewawa: 4 LU	Unconstructed to 4LU, Sidewalks, Bike Lanes, Street Lights, Curb and Gutter, Fiber Optics	Streets & Roads-Capacity Increasing	2020	$3,000
Clovis	FRE500434	Perrin-Willow To Peach: 4 LU	Unconstructed to 4LU, Sidewalks, Bike Lanes, Street Lights, Curb and Gutter, Fiber Optics	Streets & Roads-Capacity Increasing	2020	$3,000
Clovis	FRE501728	PLYMOUTH-PEACH TO MINNEWAWA: 2LU W/TWLTL	Unconstructed to 2LU, w/ 2WLTL, Sidewalks, Bike Lanes, Street Lights, Curb and Gutter, Fiber Optics	Streets & Roads-Capacity Increasing	2022	$1,500
Clovis	FRE501727	PLYMOUTH-WILLOW TO PEACH: 2LU W/TWLTL	Unconstructed to 2LU, w/ 2WLTL, Sidewalks, Bike Lanes, Street Lights, Curb and Gutter, Fiber Optics	Streets & Roads-Capacity Increasing	2022	$1,500

FRESNO COUNCIL OF GOVERNMENTS
2018 REGIONAL TRANSPORTATION PLAN
FINANCIALLY CONSTRAINED PROJECT LISTING (In $1,000) - Updated 1/28/2021

AGENCY	PROJECT ID	PROJECT TITLE	PROJECT DESCRIPTION	PROJECT TYPE	ESTIMATED OPEN TO TRAFFIC	ESTIMATED TOTAL COST ($1,000)
Clovis	FRE501729	PRYOR-PEACH TO MINNEWAWA: 2LU W/TWLTL	Unconstructed to 2LU, w/ 2WLTL, Sidewalks, Bike Lanes, Street Lights, Curb and Gutter, Fiber Optics	Streets & Roads-Capacity Increasing	2022	$3,000
Clovis	FRE501730	PRYOR-WILLOW TO PEACH: 2LU W/TWLTL	Unconstructed to 2LU, w/ 2WLTL, Sidewalks, Bike Lanes, Street Lights, Curb and Gutter, Fiber Optics	Streets & Roads-Capacity Increasing	2022	$1,500
Clovis	FRE500500	Shepherd-Armstrong to Temperance: 3 LU to 4 LD	3LU to 4LD, Sidewalks, Bike Lanes, Street Lights, Curb and Gutter, Fiber Optics	Streets & Roads-Capacity Increasing	2025	$5,000
Clovis	FRE500492	Shepherd-Clovis to Fowler: 2 LU to 3 LD	2LU to 3LD, Sidewalks, Bike Lanes, Street Lgihts, Curb and Gutter, Fiber Optics	Streets & Roads-Capacity Increasing	2020	$10,000
Clovis	FRE500498	Shepherd-Clovis to Fowler: 3 LD to 4 LD	3LD to 4LD, Sidewalks, Bike Lanes, Street Lights, Curb and Gutter, Fiber Optics	Streets & Roads-Capacity Increasing	2020	$9,000
Clovis	FRE500499	Shepherd-Fowler to Armstrong: 3 LD to 4 LD	3LD to 4LD, Sidewalks, Bike Lanes, Street Lights, Curb and Gutter, Fiber Optics, Traffic Signal at Shepherd and Armstrong	Streets & Roads-Capacity Increasing	2025	$6,000
Clovis	FRE500496	Shepherd-Temperance to Dewolf: 3 LD to 4 LD	3LD to 4LD, Sidewalks, Bike Lanes, Street Lights, Curb and Gutter, Fiber Optics, Traffic Signal at Shepherd and Locan	Streets & Roads-Capacity Increasing	2025	$10,000
Clovis	FRE500493	Shepherd-Tollhouse to Del Rey: 2 LU to 4 LD	2LU to 4LD, Sidewalks, Bike Lanes, Street Lights, Curb and Gutter, Fiber Optic	Streets & Roads-Capacity Increasing	2030	$20,000
Clovis	FRE500494	Shepherd-Willow to Clovis: 3 LU to 4 LD	3LU to 4LD, Sidewalks, Bike Lanes, Street Lights, Curb and Gutter, Fiber Optics, Traffic Signal at Shepherd and Peach	Streets & Roads-Capacity Increasing	2020	$14,000
Clovis	FRE500524	Sunnyside-Bullard to Tollhouse: 2LU to 3LU, w/TWLTL	2LU to 3LU, w/TWLTL, Sidewalks, Bike Route, Street Lights, Curb and Gutter Fiber Optic	Streets & Roads-Capacity Increasing	2020	$700
Clovis	FRE501731	Sunnyside-Shepherd to Perrin: 2 LU to 4 LU	2LU to 4LU, Sidewalks, Bike Lanes, Street Lights, Curb and Gutter, Fiber Optic, Utility Relocation	Streets & Roads-Capacity Increasing	2020	$3,000
Clovis	FRE501733	SYLMAR-PERRIN TO BEHYMER: 2LU W/ TWLTL	Unconstructed to 2LU, w/ 2WLTL, Sidewalks, Bike Lanes, Street Lights, Curb and Gutter, Fiber Optics	Streets & Roads-Capacity Increasing	2022	$2,600
Clovis	FRE501732	SYLMAR-SHEPHERD TO PERRIN: 2LU W/ TWLTL	Unconstructed to 2LU, w/ 2WLTL, Sidewalks, Bike Lanes, Street Lights, Curb and Gutter, Fiber Optics	Streets & Roads-Capacity Increasing	2022	$1,500
Clovis	FRE501734	Teague-Marion to Fowler: 2LU w/ TWLTL	Unconstructed to 2LU, w/ 2WLTL, Sidewalks, Bike Lanes, Street Lights, Curb and Gutter	Streets & Roads-Capacity Increasing	2025	$8,000
Clovis	FRE500528	Thompson-Ashlan to Shaw: 5 LU, w/ 2WLTL	Unconstructed to 5LU, w/ 2WLTL, Sidewalks, Bike Lanes, Street Lights, Curb and Gutter, Fiber Optics	Streets & Roads-Capacity Increasing	2025	$10,000
Clovis	FRE500468	Tollhouse-Locan to Shepherd: 2 LU to 3 LU, w/ 2WLTL	2LU to 3LU, W/2WLTL, Sidewalks, Bike Lanes, Street Lights, Curb and Gutter, Fiber Optics	Streets & Roads-Capacity Increasing	2020	$18,000
Clovis	FRE500538	Villa-Herndon to Fir: 2 LU to 4 LD	2LU to 4LD, Sidewalks, Bike Lanes, Street Lights, Curb and Gutter, Fiber Optics	Streets & Roads-Capacity Increasing	2025	$1,000
Clovis	FRE501736	VILLA-PERRIN TO BEHYMER: 2LU W/ TWLTL	Unconstructed to 2LU, w/ 2WLTL, Sidewalks, Bike Lanes, Street Lights, Curb and Gutter, Fiber Optics	Streets & Roads-Capacity Increasing	2022	$1,500
Clovis	FRE501735	VILLA-SHEPHERD TO PERRIN: 2LU W/ TWLTL	Unconstructed to 2LU, w/ 2WLTL, Sidewalks, Bike Lanes, Street Lights, Curb and Gutter, Fiber Optics	Streets & Roads-Capacity Increasing	2022	$1,500
Clovis	FRE500557	Willow (Clovis Side)-International to Copper: 4 LD to 6 LD	4 LD to 6 LD - Clovis side only	Streets & Roads-Capacity Increasing	2020	$2,500
Clovis	FRE500552	Willow-Alluvial to 1/8 mile north: 2 LU to 6 LD	2 LU to 6 LD	Streets & Roads-Capacity Increasing	2018	$508

FRESNO COUNCIL OF GOVERNMENTS
2018 REGIONAL TRANSPORTATION PLAN
FINANCIALLY CONSTRAINED PROJECT LISTING (In $1,000) - Updated 1/28/2021

AGENCY	PROJECT ID	PROJECT TITLE	PROJECT DESCRIPTION	PROJECT TYPE	ESTIMATED OPEN TO TRAFFIC	ESTIMATED TOTAL COST ($1,000)
Clovis	FRE500757	Willow-Barstow to Copper: 6 LD & Bike Lanes	Complete widening to 6LD where needed and add bike lanes	Streets & Roads-Capacity Increasing	2025	$1,000
Coalinga	FRE501737	Phelps Avenue Improvements	Demolition of existing roadway, complete roadway reconstruction, curb and gutter, sidewalk, curb ramps, street lights, class I mulit-trail, traffic striping and traffic signage	Streets & Roads-Capacity Increasing	2021	$1,200
Coalinga	FRE500916	Sunset Street & Van Ness Street Single Lane Roundabout	On Sunset Street and Van Ness Street-construct single lane roundabout	Streets & Roads-Capacity Increasing	2018	$1,000
Fresno	FRE501739	Alicante Dr- Via Fiore Ave to Willow Ave: Unconstructed to 3 LU	Unconstructed to 3 LU with bike lanes and sidewalks, curb & gutter	Streets & Roads-Capacity Increasing	2027	$1,600
Fresno	FRE501740	Annadale- West to Fruit new 3 LU	New 3 LU with bike lanes, sidewalks, curb and gutter	Streets & Roads-Capacity Increasing	2027	$1,000
Fresno	FRE501741	Armstrong- Butler to Kings Canyon-3 LU to 4 LU	3 LU to 4 LU with bike lanes, sidewalks, curb and gutter	Streets & Roads-Capacity Increasing	2027	$1,450
Fresno	FRE500611	Armstrong-Belmont to Dakota: 2 LU to 4 LU	2 LU to 4 LU with bike lanes, sidewalks and Mill Ditch bridge widening curb and gutter	Streets & Roads-Capacity Increasing	2030	$10,250
Fresno	FRE500584	Armstrong-Burgan to Fancher Creek Drive: 4 LD	Unconstructed to 4 LD with bike lanes and sidewalks, curb and gutter	Streets & Roads-Capacity Increasing	2027	$310
Fresno	FRE500610	Armstrong-California to Hamilton: 2 LU to 4 LU	2 LU to 4 LU with bike lanes and sidewalks, curb and gutter	Streets & Roads-Capacity Increasing	2030	$1,640
Fresno	FRE500612	Armstrong-Jensen to California: 2 LU to 4 LU	2 LU to 4 LU with bike lanes and sidewalks, curb and gutter	Streets & Roads-Capacity Increasing	2030	$4,100
Fresno	FRE500618	Ashlan-Bryan to Polk : 2 LU to 4 LD	2 LU to 4 LD with bike lanes and sidewalks,curb & gutter	Streets & Roads-Capacity Increasing	2030	$4,650
Fresno	FRE500619	Ashlan-Garfield to Grantland: 4 LD	Unconstructed to 4 LD	Streets & Roads-Capacity Increasing	2025	$1,550
Fresno	FRE500574	Ashlan-Grantland to Bryan: 3 LD to 4LD	3 LD to 4 LD with bike lanes and sidewalks,curb & gutter	Streets & Roads-Capacity Increasing	2030	$1,550
Fresno	FRE500613	Ashlan-Maroa to Blackstone: 2, 3, & 4 LU to 4 LD	2, 3 and 4 LU to 4 LD with bike lanes and sidewalks,curb & gutter	Streets & Roads-Capacity Increasing	2023	$1,550
Fresno	FRE500617	Ashlan WB-Polk to Cornelia: 1 LU to 2 LD	1 LU to 2 LD with bike lanes and sidewalks	Streets & Roads-Capacity Increasing	2025	$1,500
Fresno	FRE501742	Barstow - Veterans to Island Waterpark 3 LU to 5 LU	3 LU to 5 LU with bike lanes and sidewalk	Streets & Roads-Capacity Increasing	2027	$1,500
Fresno	FRE500622	Barstow-Bryan to Hayes: 4L	Unconstructed to 4L	Streets & Roads-Capacity Increasing	2021	$1,450
Fresno	FRE500627	Barstow-Chestnut to Willow: 2 LU to 5 LU	2 LU to 5 LU with bike lanes and sidewalks,curb & gutter	Streets & Roads-Capacity Increasing	2030	$1,500
Fresno	FRE500621	Barstow-Grantland to Bryan: 2 LU to 4 LU	2 LU to 4 LU	Streets & Roads-Capacity Increasing	2021	$1,450
Fresno	FRE500626	Barstow-Maroa to Blackstone: 3 LU to 5 LU	3 LU to 5 LU with bike lanes and sidewalks, curb & gutter	Streets & Roads-Capacity Increasing	2030	$1,500
Fresno	FRE501743	Behymer - Chestnut to Willow 3LD to 4LD	3 LD to 4 LD with bike lanes, curb, gutter & sidewalks	Streets & Roads-Capacity Increasing	2027	$1,240
Fresno	FRE500628	Behymer-Maple to Chestnut: 3 LD to 4 LD	3 LD to 4 LD with sidewalks, bike lanes,curb & gutter	Streets & Roads-Capacity Increasing	2025	$620
Fresno	FRE500634	Belmont- Cornelia to Marks: 2 LU to 5 LU	2 LU to 5 LU with bike lanes, gutter, curbs and sidewalks	Streets & Roads-Capacity Increasing	2035	$96,000

FRESNO COUNCIL OF GOVERNMENTS
2018 REGIONAL TRANSPORTATION PLAN
FINANCIALLY CONSTRAINED PROJECT LISTING (In $1,000) - Updated 1/28/2021

AGENCY	PROJECT ID	PROJECT TITLE	PROJECT DESCRIPTION	PROJECT TYPE	ESTIMATED OPEN TO TRAFFIC	ESTIMATED TOTAL COST ($1,000)
Fresno	FRE500633	Belmont-Armstrong to Temperance: 2 LU to 4 LD	2 LU to 4 LD with sidewalks,gutter, curb and bike lanes	Streets & Roads-Capacity Increasing	2030	$1,550
Fresno	FRE500631	Belmont-Clovis to Armstrong: 3 LD to 4 LD (add WB Lane)	3 LD to 4 LD (add WB Lane), bike lane, gutter, curb and sidewalk	Streets & Roads-Capacity Increasing	2030	$4,650
Fresno	FRE500632	Belmont-Fowler to Armstrong: 3 LD to 4 LD (add WB Lane)	3 LD to 4 LD (add WB lane), bike lane and sidewalks	Streets & Roads-Capacity Increasing	2025	$900
Fresno	FRE501744	Brawley- Belmont to Clinton: 2 LU to 4 LU	2 LU to 4 LU with bike lanes, sidewalks, curb, gutter	Streets & Roads-Capacity Increasing	2027	$3,625
Fresno	FRE501745	Brawley- Madison to Belmont: 2 LU to 5 LU	2 LU to 5 LU with bike lanes, sidewalks, curb and gutter	Streets & Roads-Capacity Increasing	2022	$1,500
Fresno	FRE500638	Brawley-Clinton to Parkway: 2 LU to 4 LU	2 LU to 4 LU, 2 LU to 3 LU with bike lanes, sidewalks, curb, gutter	Streets & Roads-Capacity Increasing	2030	$6,150
Fresno	FRE500640	Brawley-Palo Alto to Herndon: 2 LU to 4 LD	2 LU to 4 LD with bike lanes, sidewalks, curb, gutter	Streets & Roads-Capacity Increasing	2025	$930
Fresno	FRE500641	Brawley-S of Shaw to Ashlan: 2 LU to 4 LD	2 LU to 4 LD with bike lanes, sidewalks, curb, gutter	Streets & Roads-Capacity Increasing	2030	$3,100
Fresno	FRE501075	Broadway, Fresno to Tuolumne	Unconstructed to 2 LU with sidewalks	Streets & Roads-Capacity Increasing	2030	$400
Fresno	FRE500645	Bryan-Belmont to McKinley	Unconstructed to 3 LU with bike lanes, sidewalks, curb, gutter	Streets & Roads-Capacity Increasing	2035	$2,000
Fresno	FRE501746	Bullard - Figarden to Brawley 2 LU to 5 LU	2 LU to 5 LU with bike lanes and sidewalk	Streets & Roads-Capacity Increasing	2027	$600
Fresno	FRE500512	Bullard Diagonal-Carnegie to Veterans: 4 LD	Unconstructed to 4 LD with bike lanes, sidewalks,curb & gutter	Streets & Roads-Capacity Increasing	2023	$1,860
Fresno	FRE500576	Bullard-Blackstone to Fresno: 5 LD to 6 LD	5 LD to 6 LD with bike lanes and sidewalks,curb & gutter	Streets & Roads-Capacity Increasing	2035	$2,050
Fresno	FRE500455	Bullard-Fruit to Palm: 4 LU to 2LD	4 LU to 2 LD	Streets & Roads-Capacity Increasing	2030	$2,000
Fresno	FRE500647	Bullard-Grantland to Bryan: 2 LU to 5 LU	2LU to 5 LU with bike lanes and sidewalks, curb & gutter	Streets & Roads-Capacity Increasing	2021	$1,500
Fresno	FRE501747	California- Fruit to Elm: 2 LU to 4 LD	2 LU to 4 LD with bike lanes, sidewalks, curb, gutter and Class I trail	Streets & Roads-Capacity Increasing	2028	$3,100
Fresno	FRE500657	California-Armstrong to Temperance: 4 LD	Unconstructed to 4 LD with bike lanes and sidewalks, curb and gutter	Streets & Roads-Capacity Increasing	2030	$775
Fresno	FRE501748	California-Clovis to Preuss 2LU to 4LU	2 LU to 4LU with bike lanes, sidewalks, curb and gutter	Streets & Roads-Capacity Increasing	2027	$492
Fresno	FRE500487	California-Fowler to Armstrong: 4 LU	Unconstructed to 4 LU with bike lanes, sidewalks, curb and gutter	Streets & Roads-Capacity Increasing	2030	$1,450
Fresno	FRE500664	Cedar-Belmont to Turner: 4 LD to 6 LD	4 LD to 6 LD with bike lanes, sidewalks, curb, gutter	Streets & Roads-Capacity Increasing	2030	$492
Fresno	FRE501749	Cedar-Tulare to Belmont: 4 LD to 6 LD	4 LD to 6 LD with bike lanes, sidewalks, curb, gutter	Streets & Roads-Capacity Increasing	2027	$1,025
Fresno	FRE501493	Central- Cedar to Maple: 2 LU to 3 LU	2 LU to 3 LU with bike lanes, sidewalks, curb and gutter	Streets & Roads-Capacity Increasing	2027	$2,000
Fresno	FRE501750	Chestnut - Behymer to International 2 LU to 4 LU	2 LU to 4 LU with bike lanes curb, gutter and sidewalks	Streets & Roads-Capacity Increasing	2022	$1,450
Fresno	FRE501751	Chestnut - Herndon to Shepherd: 3 LD to 4 LD	3 LD to 4 LD with bike lanes, curb, gutter and sidewalks	Streets & Roads-Capacity Increasing	2027	$12

FRESNO COUNCIL OF GOVERNMENTS
2018 REGIONAL TRANSPORTATION PLAN
FINANCIALLY CONSTRAINED PROJECT LISTING (In $1,000) - Updated 1/28/2021

AGENCY	PROJECT ID	PROJECT TITLE	PROJECT DESCRIPTION	PROJECT TYPE	ESTIMATED OPEN TO TRAFFIC	ESTIMATED TOTAL COST ($1,000)
Fresno	FRE500670	Chestnut- International to Copper: 3 LU to 4 LU	3 LU to 4 LU with bike lanes, sidewalks, curb and gutter	Streets & Roads-Capacity Increasing	2025	$1,550
Fresno	FRE500577	Chestnut-Barstow to Bullard: 3 LU to 5 LU	3 LU to 5 LU with bike lanes, gutter, curb and sidewalks	Streets & Roads-Capacity Increasing	2030	$1,500
Fresno	FRE501752	Church-Maple to Willow 2 LU to 4 LU	2LU to 4 LU with bike lanes, sidewalks, curb and gutter	Streets & Roads-Capacity Increasing	2027	$2,900
Fresno	FRE500671	Church-Sunnyside to Fowler: 3 LD to 4 LD	3 LD to 4 LD with bike lanes and sidewalks, curb and gutter	Streets & Roads-Capacity Increasing	2025	$1,550
Fresno	FRE500675	Clinton-Brawley to Marks: 2 LU to 5 LU	2 LU to 5 LU with bike lanes, gutter, curb and sidewalks	Streets & Roads-Capacity Increasing	2030	$3,000
Fresno	FRE500586	Clinton-Clovis to Fowler 2 LU to 3 4LU	2 LU to 4LU with bike lanes, gutter, curb and sidewalks	Streets & Roads-Capacity Increasing	2030	$2,900
Fresno	FRE500677	Clinton-Fowler to Locan: 2 LU to 4 LU	2 LU to 4 LU with bike lanes, gutter, curb and sidewalks	Streets & Roads-Capacity Increasing	2030	$4,350
Fresno	FRE500676	Clinton-Polk to Blythe: 2 LU to 5 LU	2 LU to 5 LU with bike lanes, gutter, curb and sidewalks	Streets & Roads-Capacity Increasing	2030	$3,000
Fresno	FRE500686	Copper-Cedar to Chestnut: 3 LD to 4 LD	3 LD to 4 LD with bike lane, sidewalk, curb & gutter	Streets & Roads-Capacity Increasing	2030	$4,100
Fresno	FRE500684	Copper-Chestnut to Willow: 2 LU to 4 LD	2 LU to 4 LD with bikelane, sidewalk, curb & gutter	Streets & Roads-Capacity Increasing	2021	$1,550
Fresno	FRE500685	Copper-Maple to Chestnut: 3 LD to 4 LD	3 LD to 4 LD with bike lane, sidewalk, curb & gutter	Streets & Roads-Capacity Increasing	2025	$930
Fresno	FRE501753	Dakota- Grantland to Hayes 3 LU	Undeveloped to 3 LU with bike lanes, gutter, curb and sidewalk	Streets & Roads-Capacity Increasing	2027	$2,000
Fresno	FRE500692	Dante-Bullard to Cornelia: 2 LU to 4 LU	2 LU to 4 LU with bike lanes and sidewalks	Streets & Roads-Capacity Increasing	2025	$1,640
Fresno	FRE500693	Dante-Cornelia to Salinas: 3 LU	Unconstructed to 3 LU with bike lanes, sidewalks, curb & gutter	Streets & Roads-Capacity Increasing	2025	$600
Fresno	FRE500491	Divisadero & 41 on/off ramps	Reconfigure for SB dual rights; and EB dual lefts on Divisadero at NB on ramp	Streets & Roads-Capacity Increasing	2030	$2,500
Fresno	FRE501754	El Paso - Ingram to Blackstone 3 LU to 5 LU	3 LU to 5 LU with sidewalk	Streets & Roads-Capacity Increasing	2027	$1,800
Fresno	FRE500712	Fancher Creek-Fowler to Armstrong: 3 LU	Unconstructed to 3 LU including bike lanes, sidewalks and bridge at Fancher Creek FID Crossing	Streets & Roads-Capacity Increasing	2030	$1,600
Fresno	FRE500711	Fancher Creek-Renn to Fowler: 2 LD	Unconstructed to 2 LD	Streets & Roads-Capacity Increasing	2021	$233
Fresno	FRE500710	Fowler-Belmont to Gould Canal: 2 LU to 4 LD	2 LU to 4 LD with bike lanes, sidewalks	Streets & Roads-Capacity Increasing	2030	$9,300
Fresno	FRE500709	Fowler-Jensen to Hamilton: 2 LU to 4 LD	2 LU to 4 LD with bike lanes, sidewalks, curb and gutter	Streets & Roads-Capacity Increasing	2030	$3,875
Fresno	FRE500715	Friant-Shepherd to Copper: 4 LD to 6 LD	4 LD to 6 LD with bike lanes, sidewalks, curb, gutter	Streets & Roads-Capacity Increasing	2030	$9,840
Fresno	FRE500718	G Street Divisidero to Belmont 2025 0.6	Construct 4-lane facility on new alignment	Streets & Roads-Capacity Increasing	2030	$1,860
Fresno	FRE500719	Garfield-Shields to Herndon: 2 LU to 3 LU	2 LU to 3LU with bike lanes, sidewalks, curb, gutter	Streets & Roads-Capacity Increasing	2030	$11,600
Fresno	FRE500580	Gettysburg-Grantland to Hayes: 3 LU	Unconstructed to 3 LU with bike lanes, sidewalks, curb & gutter	Streets & Roads-Capacity Increasing	2030	$2,000

FRESNO COUNCIL OF GOVERNMENTS
2018 REGIONAL TRANSPORTATION PLAN
FINANCIALLY CONSTRAINED PROJECT LISTING (In $1,000) - Updated 1/28/2021

AGENCY	PROJECT ID	PROJECT TITLE	PROJECT DESCRIPTION	PROJECT TYPE	ESTIMATED OPEN TO TRAFFIC	ESTIMATED TOTAL COST ($1,000)
Fresno	FRE500720	Gettysburg-Grantland to Polk: 3 LU and 4 LU	Unconstructed to 3 LU with bike lanes, sidewalks west of Hayes; and 4 LU with bike lanes, sidewalks from Hayes to Polk	Streets & Roads-Capacity Increasing	2030	$3,000
Fresno	FRE500723	Gettysburg-Polk to Golden State: 3 LU	Unconstructed to 3 LU with bike lanes, sidewalks, curb & gutter	Streets & Roads-Capacity Increasing	2030	$1,000
Fresno	FRE500726	Golden State-Herndon to Veterans: 2 LU to 4 LU	2 LU to 4 LU with sidewalks and bike lanes	Streets & Roads-Capacity Increasing	2030	$2,900
Fresno	FRE500724	Golden State-Shaw to Ashlan: 2 LU to 4 LU	2 LU to 4 LU with sidewalks and bike lanes	Streets & Roads-Capacity Increasing	2030	$3,770
Fresno	FRE500725	Golden State-Veterans to Shaw: 2 LU to 4 LU	2 LU to 4 LU with bike lanes and sidewalks	Streets & Roads-Capacity Increasing	2030	$5,220
Fresno	FRE500564	Grantland: Ashlan to Holland: 4 LD to 6 L D	4 LD to 6 LD with bike lanes, sidewalks, curb, gutter, trail	Streets & Roads-Capacity Increasing	2025	$1,600
Fresno	FRE500728	Grantland-Belmont to Shields: 2 LU to 4 LD	2 LU to 4 LD with bike lanes, sidewalks, curb, gutter, trail	Streets & Roads-Capacity Increasing	2035	$4,300
Fresno	FRE500730	Grantland-Gettysburg to Shaw: 2 LU to 4 LU	2 LU to 4 LU with bike lanes, sidewalks, curb, gutter, trail	Streets & Roads-Capacity Increasing	2030	$2,040
Fresno	FRE500729	Grantland-Shaw to Parkway: 2 LU to 4 LD	2 LU to 4 LD with bike lanes, sidewalks, curb, gutter, trail	Streets & Roads-Capacity Increasing	2030	$5,550
Fresno	FRE500727	Grantland-Shields to Ashlan: 2 LU to 6 LU	2 LU to 6 LD with bike lanes, sidewalks, curb, gutter, trail	Streets & Roads-Capacity Increasing	2030	$3,500
Fresno	FRE500732	Hayes-Shaw to Barstow: 4 LU	Unconstructed to 4 LU with bike lanes, sidewalks, curb, gutter	Streets & Roads-Capacity Increasing	2030	$1,450
Fresno	FRE500733	Hayes-Veterans Blvd to Herndon: 2 LU to 4 LU	2 LU to 4 LU with bike lanes, sidewalks, curb, gutter	Streets & Roads-Capacity Increasing	2030	$2,460
Fresno	FRE501757	Herndon - Hayes to Spruce 5 LD to 6 LD	5 LD to 6 LD with sidewalk	Streets & Roads-Capacity Increasing	2027	$2,460
Fresno	FRE501756	Herndon - Parkway to Golden State 3 LU to 4 LD	3 LU to 4 LD with bike lane, trail and sidewalk	Streets & Roads-Capacity Increasing	2027	$620
Fresno	FRE501755	Herndon - Riverside to Hayes 2 LD to 6 LD	2 LD to 6 LD with trail and sidewalk	Streets & Roads-Capacity Increasing	2027	$2,050
Fresno	FRE500740	Herndon-Brawley to Milburn: 2 LD to 6 LD	2 LD to 6 LD	Streets & Roads-Capacity Increasing	2019	$3,690
Fresno	FRE500144	Herndon-SR 41 to Fresno St: Auxiliary Lane	Construct auxiliary lane on Herndon Avenue and complete the Class 1 bike path/multi-purpose trail on the north side within the project limits.	Streets & Roads-Capacity Increasing	2021	$533
Fresno	FRE500744	Hughes-North to Church: 3 LU	Unconstructed to 3 LU with bike lanes, sidewalks, curb, gutter	Streets & Roads-Capacity Increasing	2035	$3,000
Fresno	FRE501758	International- Maple to Chestnut 4LU to 5LU	4 LU to 5LU with bike lanes and sidewalks, curb & gutter	Streets & Roads-Capacity Increasing	2027	$300
Fresno	FRE501759	Jeanne - Cornelia to Ellery 3 LU to 5 LU	3 LU to 5 LU with bike lanes and sidewalk	Streets & Roads-Capacity Increasing	2027	$1,500
Fresno	FRE500751	Jensen- Clovis to Temperance: 4 LD to 6 LD	4 LD to 6 LD with Class 1 bike path/trail	Streets & Roads-Capacity Increasing	2030	$9,400
Fresno	FRE500752	Jensen- Marks to Fruit: 2 LU to 4 LD	2 LU to 4 LD with bike lanes, sidewalks, curb, gutter, trail	Streets & Roads-Capacity Increasing	2030	$5,550
Fresno	FRE500750	Jensen- Orange to Clovis: 4 LD to 6 LD	4 LD to 6 LD with bike lanes, sidewalks, curb, gutter, trail	Streets & Roads-Capacity Increasing	2035	$16,450

FRESNO COUNCIL OF GOVERNMENTS
2018 REGIONAL TRANSPORTATION PLAN
FINANCIALLY CONSTRAINED PROJECT LISTING (In $1,000) - Updated 1/28/2021

AGENCY	PROJECT ID	PROJECT TITLE	PROJECT DESCRIPTION	PROJECT TYPE	ESTIMATED OPEN TO TRAFFIC	ESTIMATED TOTAL COST ($1,000)
Fresno	FRE500749	Jensen-Fruit to Martin Luther King Blvd: 2 LU to 4 LD	2 LU to 4 LD with bike lanes, sidewalks, curb, gutter, trail	Streets & Roads-Capacity Increasing	2030	$3,700
Fresno	FRE500370	Kings Canyon- Chestnut to Fowler: 2 LU to 4 LD	2 LU to 4 LD	Streets & Roads-Capacity Increasing	2021	$9,300
Fresno	FRE500371	Kings Canyon-Armstrong to Temperance: 2 LU to 4 LD	2 LU to 4 LD with bike lanes, sidewalks	Streets & Roads-Capacity Increasing	2030	$3,100
Fresno	FRE500582	Maple & Nees to .2 mile south of Nees: 3 LU to 4 LU	3 LU to 4 LU with bike lane, curb, gutter and sidewalk	Streets & Roads-Capacity Increasing	2030	$580
Fresno	FRE500386	Maple-International to Copper: 2 LU to 4 LD	2 LU to 4 LD with sidewalks and bike lanes, curb, gutter	Streets & Roads-Capacity Increasing	2030	$1,550
Fresno	FRE501760	Marks-Bullard to Sierra: 3 LD to 4 LD	2 LU to 4 LD with sidewalks and bike lanes, curb, gutter	Streets & Roads-Capacity Increasing	2027	$1,550
Fresno	FRE500391	Marks-Jensen to Whitesbridge: 2 LU to 4 LD	2 LU to 4 LD with sidewalks and bike lanes, curb, gutter	Streets & Roads-Capacity Increasing	2030	$6,200
Fresno	FRE500389	Marks-McKinley to Parkway: 2 LU to 4 LD	2 LU to 4 LD with sidewalks and bike lanes, curb, gutter	Streets & Roads-Capacity Increasing	2030	$3,100
Fresno	FRE500390	Marks-Neilsen to McKinley: 2 LU to 4 LD	2 LU to 4 LD with bike lanes and sidewalks, curb, gutter	Streets & Roads-Capacity Increasing	2030	$4,650
Fresno	FRE501761	Marks-Sierra to Herndon: 3 LD to 4 LD	2 LU to 4 LD with sidewalks and bike lanes, curb, gutter	Streets & Roads-Capacity Increasing	2027	$1,550
Fresno	FRE500388	Marks-Weber to Dakota: 2 LU to 4 LD	2 LU to 4 LD with sidewalks, curb, gutter	Streets & Roads-Capacity Increasing	2030	$1,550
Fresno	FRE501762	Marty- Weber to Ashlan: 2 LD to 4 LD	2 LD to 4 LD with bike lanes, gutter, curb, sidewalks	Streets & Roads-Capacity Increasing	2027	$1,550
Fresno	FRE501764	McKinley - Hughes to Marks WB: 1LU to 2LD	1 LU to 2 LD Westbound with bike lanes, curb, gutter, sidewalk	Streets & Roads-Capacity Increasing	2030	$3,000
Fresno	FRE501765	McKinley-Blythe to West: 2 LU to 4 LD	2 LU to 4 LD with bike lanes, gutter, curb, sidewalks	Streets & Roads-Capacity Increasing	2027	$7,750
Fresno	FRE500566	McKinley-Fowler to Temperance: 5 LU	Unconstructed to 5 LU with bike lanes, gutter, curb and sidewalks	Streets & Roads-Capacity Increasing	2035	$3,000
Fresno	FRE501763	McKinley-Polk to Blythe: 2LD to 4 LD	2 LD to 4 LD with bike lanes, gutter, curb, sidewalks	Streets & Roads-Capacity Increasing	2027	$3,100
Fresno	FRE500398	McKinley-Sunnyside to Fowler: 3 LU	Unconstructed to 3 LU with bike lanes, sidewalks	Streets & Roads-Capacity Increasing	2030	$1,500
Fresno	FRE500589	McKinley-Temperance to Locan: 2 LU to 4 LD	2 LU to 4 LD with bike lanes, sidewalks	Streets & Roads-Capacity Increasing	2030	$1,550
Fresno	FRE500403	Minnewawa-Grove to Church: 3 LU	Unconstructed to 3 LU with bike lanes, gutter, curb and sidewalks	Streets & Roads-Capacity Increasing	2030	$600
Fresno	FRE501766	Muscat-Fig to Elm new 3 LU	New 3 LU with bike lanes, sidewalks, curb and gutter	Streets & Roads-Capacity Increasing	2027	$1,000
Fresno	FRE501767	Nees - Cedar to Maple 3 LD to 4 LD	3 LD to 4 LD with bike lanes and sidewalk	Streets & Roads-Capacity Increasing	2027	$310
Fresno	FRE500414	Nielsen-Blythe to Brawley: 3 LU	Unconstructed to 3 LU with bike lanes, sidewalks	Streets & Roads-Capacity Increasing	2035	$1,000
Fresno	FRE500481	North Ave/SR-99 Interchange (Orange to Cedar)	Reconstruct interchange to widen North Ave to 4 lanes from Orange to Cedar, including signalization and widening of the freeway ramps, bike lanes and sidewalks	Streets & Roads-Capacity Increasing	2030	$2,050
Fresno	FRE501769	North- Chestnut to Willow: 2 LU to 4 LU	2 LU to 4 LU with bike lanes, sidewalks, curb and gutter	Streets & Roads-Capacity Increasing	2027	$2,050

FRESNO COUNCIL OF GOVERNMENTS
2018 REGIONAL TRANSPORTATION PLAN
FINANCIALLY CONSTRAINED PROJECT LISTING (In $1,000) - Updated 1/28/2021

AGENCY	PROJECT ID	PROJECT TITLE	PROJECT DESCRIPTION	PROJECT TYPE	ESTIMATED OPEN TO TRAFFIC	ESTIMATED TOTAL COST ($1,000)
Fresno	FRE501771	North- Willow to Minnewawa 2LU to 5 LU	2 LU to 5 LU with bike lanes, sidewalks, curb and gutter	Streets & Roads-Capacity Increasing	2027	$3,000
Fresno	FRE500418	North-Cedar to Chestnut: 2 LU to 5 LU	2 LU to 5 LU with bike lanes, sidewalks, curb and gutter	Streets & Roads-Capacity Increasing	2035	$3,000
Fresno	FRE501768	North-Elm to Hwy 41 2 LU to 4 LU	2 LU to 4 LU with bike lanes, sidewalks, curb and gutter	Streets & Roads-Capacity Increasing	2027	$1,025
Fresno	FRE501772	North-Fig to Elm: 2 LU to 5 LU	2 LU to 5 LU with bike lanes, sidewalks, curb and gutter with Class 1 bike path/trail	Streets & Roads-Capacity Increasing	2027	$1,500
Fresno	FRE501770	North-Fwy 41 to Orange 2 LU to 4 LU	2 LU to 4 LU with bike lanes, sidewalks, curb and gutter	Streets & Roads-Capacity Increasing	2027	$9,225
Fresno	FRE501072	O Street Re-opening - Stanislaus to Tuolumne	Reconstruct O Street as 2 LU with bike lanes and sidewalks from Tuolumne to Stanislaus	Streets & Roads-Capacity Increasing	2030	$145
Fresno	FRE500568	Olive-Clovis to Temperance: 2 LU to 5LU	2 LU to 5 LU with bike lanes, gutter, curb and sidewalks	Streets & Roads-Capacity Increasing	2030	$5,800
Fresno	FRE500423	Olive-Marks to SR 99: 2 LU to 5LU	2 LU to 5LU with bike lanes, gutter, sidewalks	Streets & Roads-Capacity Increasing	2030	$11,400
Fresno	FRE501773	Parkway Drive-Herndon to 99: 3 LU to 4 LD	3 LU to 4 LD with bike lanes, sidewalks, curb, gutter	Streets & Roads-Capacity Increasing	2027	$465
Fresno	FRE500427	Parkway Drive-Shaw to Barstow: 2 LU to 4 LD	2 LU to 4 LD with bike lanes and sidewalks	Streets & Roads-Capacity Increasing	2030	$1,550
Fresno	FRE500431	Peach-Kings Canyon to Belmont: 2 LU to 4 LD	2 LU to 4 LD	Streets & Roads-Capacity Increasing	2021	$3,100
Fresno	FRE500432	Peach-North to Jensen: 2 LD to 4 LD	2 LD to 4 LD with bike lanes, gutter, curb and sidewalks	Streets & Roads-Capacity Increasing	2030	$3,100
Fresno	FRE500436	Polk-Bullard to Herndon: 2 LU to 4 LU	2 LU to 4 LU with bike lanes, sidewalks, curb, gutter	Streets & Roads-Capacity Increasing	2030	$2,900
Fresno	FRE500439	Polk-Gettysburg to Shaw	Gettysburg to Shaw NB 1 LU to 2 LD, and Acacia to Gettysburg SB 1 LU to 2 LD with bike lanes and sidewalks, curb, gutter	Streets & Roads-Capacity Increasing	2030	$1,550
Fresno	FRE500440	Polk-McKinley to Shields: 2 LU to 4 LD	2 LU to 4 LD with bike lanes, sidewalks, curb, gutter	Streets & Roads-Capacity Increasing	2035	$3,100
Fresno	FRE500438	Polk-Olive to Belmont: 4 LD	Unconstructed to 4 LD with bike lanes, sidewalks, curb, gutter	Streets & Roads-Capacity Increasing	2035	$1,550
Fresno	FRE500437	Polk-Olive to McKinley: 2 LD to 4 LD	Widen from 2 LD to 4 LD with bike lanes, sidewalks, curb, gutter	Streets & Roads-Capacity Increasing	2030	$1,550
Fresno	FRE500441	Polk-Shields to Gettysburg: 2 LU to 4 LD	2 LU to 4 LD with bike lanes, sidewalks, curb, gutter	Streets & Roads-Capacity Increasing	2035	$4,650
Fresno	FRE500646	Riverside (Bullard Diag)-Herndon to Cresta: 2 LD to 4 LD	2 L to 4 LD with bike lanes, sidewalks	Streets & Roads-Capacity Increasing	2021	$1,860
Fresno	FRE500472	Riverside (Bullard Diag)-Palo Alto to Veterans: 2 LD to 4 LD	2 LD to 4 LD with bike lane and sidewalk, curb & gutter	Streets & Roads-Capacity Increasing	2021	$1,550
Fresno	FRE500642	Riverside-Herndon to Spruce: 2 LU to 4 LU	2 LU to 4 LU with sidewalks, bike lanes, curb & gutter	Streets & Roads-Capacity Increasing	2025	$1,230
Fresno	FRE501774	Roeding-Kearney to Nielsen: 2 LD to 4 LD	2 LD to 4 LD with bike lanes, sidewalks, curb, gutter	Streets & Roads-Capacity Increasing	2027	$1,085
Fresno	FRE501776	Shaw - Cornelia to Brawley 4 LD to 6 LD	4 LD to 6 LD with bike lanes and sidewalk	Streets & Roads-Capacity Increasing	2027	$4,100
Fresno	FRE501775	Shaw - Polk to Cornelia 3 LD to 4 LD	3 LD to 4 LD with bike lanes and sidewalk	Streets & Roads-Capacity Increasing	2027	$1,550

FRESNO COUNCIL OF GOVERNMENTS
2018 REGIONAL TRANSPORTATION PLAN
FINANCIALLY CONSTRAINED PROJECT LISTING (In $1,000) - Updated 1/28/2021

AGENCY	PROJECT ID	PROJECT TITLE	PROJECT DESCRIPTION	PROJECT TYPE	ESTIMATED OPEN TO TRAFFIC	ESTIMATED TOTAL COST ($1,000)
Fresno	FRE500447	Shaw-Blythe to Brawley: 4 LD to 6 LD	4 LD to 6 LD (retrofit)	Streets & Roads-Capacity Increasing	2030	$2,050
Fresno	FRE501078	Shaw-Garfield to Polk 2 LU to 4 LD	2 LU to 4 LD with bike lanes, sidewalks, curb & gutter, traffic signals and synchronization	Streets & Roads-Capacity Increasing	2030	$6,200
Fresno	FRE500591	Shaw-Garfield to Veterans Blvd: 2 LU to 4 LD	2 LU to 4 LD with bike lanes, sidewalks	Streets & Roads-Capacity Increasing	2030	$3,000
Fresno	FRE500482	Shaw-Veterans Blvd to Golden State: 2 LU to 6 LD	2 LU to 6 LD	Streets & Roads-Capacity Increasing	2030	$3,280
Fresno	FRE500497	Shepherd-Cedar to Maple: 3 LD to 4 LD	3 LD to 4 LD with bike lanes and sidewalks, curb & gutter	Streets & Roads-Capacity Increasing	2030	$620
Fresno	FRE500495	Shepherd-Chestnut to Willow: 2 LD to 4 LD	2 LD to 4 LD with sidewalks, curb & gutter	Streets & Roads-Capacity Increasing	2027	$930
Fresno	FRE500503	Shields-Sunnyside to Fowler: 3 LD to 4 LD	3 LD to 4 LD with bike lanes, gutter, curb and sidewalks	Streets & Roads-Capacity Increasing	2025	$1,240
Fresno	FRE501777	Sierra - Blackstone to Fresno 2 LU to 4 LU	2 LU to 4 LU with bike lanes and sidewalk	Streets & Roads-Capacity Increasing	2027	$1,450
Fresno	FRE500449	Sierra Ave - Bullard to Carnegie 3 LU	Unconstructed to 3 LU with bike lanes, sidewalks, curb & gutter	Streets & Roads-Capacity Increasing	2030	$600
Fresno	FRE500506	Sierra/Dante-Polk to Escalon: 2 LU to 5 LU	2 LU to 5 LU with bike lanes, sidewalks, curb & gutter	Streets & Roads-Capacity Increasing	2030	$1,450
Fresno	FRE500505	Sierra-SR 41 Bridge to Fresno St: 2 LU to 4 LU	2 LU to 4 LU	Streets & Roads-Capacity Increasing	2030	$580
Fresno	FRE501778	Sommerville - Plymouth to Chestnut 3 LD to 4 LD	3 LD to 4 LD w/ BL, G, C, SW	Streets & Roads-Capacity Increasing	2027	$620
Fresno	FRE500509	Spruce- Riverside to Strother	Unconstructed 5 LU with bike lanes, gutter, curb and sidewalks.	Streets & Roads-Capacity Increasing	2030	$1,500
Fresno	FRE500146	SR 41-Gettysburg Overcross to Shaw Exit Ramp: Auxiliary Lane	Auxiliary Lane	Streets & Roads-Capacity Increasing	2030	$1,271
Fresno	FRE500145	SR 41-Shaw Off Ramp: Widen Ramp	Widen Ramp	Streets & Roads-Capacity Increasing	2021	$246
Fresno	FRE500544	Sunnyside McKinley Connector: 3 LU	Unconstructed to 3 LU with bike lanes, sidewalks	Streets & Roads-Capacity Increasing	2030	$1,000
Fresno	FRE500523	Sunnyside-Clinton to Weldon & Fowler: 3 LU	Unconstructed to 3 LU with bike lanes, sidewalks curb and gutter	Streets & Roads-Capacity Increasing	2030	$600
Fresno	FRE501779	Teague - Cedar to Maple 2 LU to 5 LU	2 LU to 5 LU with bike lanes and sidewalk	Streets & Roads-Capacity Increasing	2027	$1,500
Fresno	FRE501780	Teague - Maple to Chestnut 2 LU to 5 LU	2 LU to 5 LU with bike lanes and sidewalk	Streets & Roads-Capacity Increasing	2027	$900
Fresno	FRE500526	Temperance-Belmont to Dakota: 2 LU to 6 LD	2 LU to 6 LD with bike lanes, trail, sidewalks curb and gutter	Streets & Roads-Capacity Increasing	2035	$11,750
Fresno	FRE500527	Temperance-Jensen to Belmont: 2 LU to 6 LD	2 LU to 6 LD with bike lanes, trail, sidewalks curb and gutter	Streets & Roads-Capacity Increasing	2035	$14,100
Fresno	FRE500530	Tulare-Clovis to Argyle: 5 LU	Unconstructed to 5 LU with bike lanes, gutter, curb and sidewalks	Streets & Roads-Capacity Increasing	2025	$900
Fresno	FRE500571	Valentine-Ashlan to Gettysburg: 2 LU to 4 LU	2 LU to 4 LU with bike lanes, sidewalks	Streets & Roads-Capacity Increasing	2030	$2,050
Fresno	FRE501781	Valentine-Nielsen to Franklin: 3LU	Unconstructed to 3LU with bike lanes, sidewalks, curb, gutter	Streets & Roads-Capacity Increasing	2027	$800

FRESNO COUNCIL OF GOVERNMENTS
2018 REGIONAL TRANSPORTATION PLAN
FINANCIALLY CONSTRAINED PROJECT LISTING (In $1,000) - Updated 1/28/2021

AGENCY	PROJECT ID	PROJECT TITLE	PROJECT DESCRIPTION	PROJECT TYPE	ESTIMATED OPEN TO TRAFFIC	ESTIMATED TOTAL COST ($1,000)
Fresno	FRE500532	Valentine-Weber to Ashlan: 2 LU to 4 LU	2 LU to 4LU with bike lanes, sidewalks, curb, gutter	Streets & Roads-Capacity Increasing	2030	$870
Fresno	FRE501074	Van Ness/SR-41 Interchange Improvements	Modify interchange to add a direct southbound on- ramp; eliminate Broadway/SR-41 southbound on- ramp; signalize ramp intersections with Van Ness and add ramp metering to new southbound on- ramp.	Streets & Roads-Capacity Increasing	2030	$1,230
Fresno	FRE501782	Veterans Blvd- Hayes to Herndon: 6 LD	Unconstructed 6 LD bike lanes, gutter, curb, sidewalk, trail	Streets & Roads-Capacity Increasing	2027	$4,520
Fresno	FRE500535	Veterans Blvd-Browning to Bullard: 6 LD	Unconstructed 6 LD bike lanes, gutter, curb, sidewalk, trail	Streets & Roads-Capacity Increasing	2025	$1,175
Fresno	FRE500562	Veterans Blvd-Bullard to Riverside: 6 LD	Unconstructed 6 LD bike lanes, gutter, curb sidewalks, trail	Streets & Roads-Capacity Increasing	2027	$2,530
Fresno	FRE500537	Veterans Blvd-Holland to Barstow: 6 LD	Unconstructed 6 LD bike lanes, gutter, curb, sidewalk, trail	Streets & Roads-Capacity Increasing	2030	$3,240
Fresno	FRE500541	Walnut Connector-Fresno to Walnut: 4 LD	Unconstructed to 4 LD with bike lanes and sidewalks	Streets & Roads-Capacity Increasing	2030	$3,410
Fresno	FRE501783	Weber-Brawley to Marty:2 LU to 4 LD	2 LU to 4 LD with bike lanes, gutter, curb, sidewalks	Streets & Roads-Capacity Increasing	2027	$1,550
Fresno	FRE500543	Weber-Marty to Clinton: 2 LU to 4 LD	2 LU to 4 LD with bike lanes, gutter, curb, sidewalks	Streets & Roads-Capacity Increasing	2030	$6,510
Fresno	FRE501784	Whitesbridge-Blythe to Brawley:2LU to 4 LD	2 LU to 4 LD with bike lanes, gutter, curb, sidewalks	Streets & Roads-Capacity Increasing	2027	$1,550
Fresno	FRE500065	Willow Ave-Shepherd to Copper: Widen Southbound 1 lane to 3 lane	Southbound 1 lane to 3 lanes including bike lanes, gutter, curb and trail	Streets & Roads-Capacity Increasing	2025	$4,000
Fresno	FRE500469	Willow-Kings Canyon to Olive: 2 LU to 5 LU	2 LU to 5 LU with bike lanes, gutter, curb and sidewalks	Streets & Roads-Capacity Increasing	2030	$4,350
Fresno County	FRE500603	American-SR 41 to SR 99: 2 LU to 4 LD	2 LU to 4 LD	Streets & Roads-Capacity Increasing	2037	$10,250
Fresno County	FRE500667	Central from SR 99 to Golden State: 2 LU to 4 LD	2 LU to 4 LD	Streets & Roads-Capacity Increasing	2037	$356
Fresno County	FRE500473	Central-Goldenstate to Willow: 2 LU to 4 LD	2 LU to 4 LD	Streets & Roads-Capacity Increasing	2037	$1,577
Fresno County	FRE500585	Central-Willow to Clovis: 2 LU to 4 LD	2 LU to 4 LD	Streets & Roads-Capacity Increasing	2037	$4,731
Fresno County	FRE500456	Chestnut from American to SR 99: 2 LU to 4 LD	2 LU to 4 LD	Streets & Roads-Capacity Increasing	2037	$3,154
Fresno County	FRE501738	Jayne Avenue - Glenn to I-5: 2 LU to 4 LD	2 LU to 4 LD	Streets & Roads-Capacity Increasing	2037	$304
Fresno County	FRE500511	Manning-Alta to Hill: 2 LU to 4 LD	2 LU to 4 LD	Streets & Roads-Capacity Increasing	2032	$8,569
Fresno County	FRE500381	Manning-Buttonwillow to Alta: 2 LU to 4 LD	2 LU to 4 LD	Streets & Roads-Capacity Increasing	2030	$11,038
Fresno County	FRE500448	Shaw-McCall to Academy: 2 LU to 4 LD	2 LU to 4 LD	Streets & Roads-Capacity Increasing	2032	$13,140
Fresno County	FRE500558	Willow (County Side Only)-Shepherd to Copper: 2 LU to 6 LD	2 LU to 6 LD East (County Side Only)	Streets & Roads-Capacity Increasing	2022	$3,647
Fresno County	FRE500559	Willow-Copper to Friant: 2 LU to 4 LD	2 LU to 4 LD	Streets & Roads-Capacity Increasing	2037	$4,909

FRESNO COUNCIL OF GOVERNMENTS
2018 REGIONAL TRANSPORTATION PLAN
FINANCIALLY CONSTRAINED PROJECT LISTING (In $1,000) - Updated 1/28/2021

AGENCY	PROJECT ID	PROJECT TITLE	PROJECT DESCRIPTION	PROJECT TYPE	ESTIMATED OPEN TO TRAFFIC	ESTIMATED TOTAL COST ($1,000)
Huron	FRE501785	12th St Connection to Lassen Avenue	Complete connection between 12th St and Lassen Ave	Streets & Roads-Capacity Increasing	2022	$650
Huron	FRE500809	13th Street Extension from M Street to Lassen Ave	13th St from M st to Lassen Ave - Construction of new 2 lane local street	Streets & Roads-Capacity Increasing	2017	$650
Huron	FRE500805	Lassen Ave & Myrtle Ave - New Roundabout	New Roundabout	Streets & Roads-Capacity Increasing	2022	$3,000
Huron	FRE500806	Lassen Ave & Palmer Ave - Intersection Improvements (Traffic Signal)	Lassen Ave & Palmer Ave Intersection Improvements	Streets & Roads-Capacity Increasing	2030	$1,600
Huron	FRE500807	Lassen Ave & Tornado Ave - Intersection Improvements (Traffic Signal)	Lassen Ave & Palmer Ave Intersection Improvements	Streets & Roads-Capacity Increasing	2026	$1,600
Huron	FRE501786	O Street to 9th Street Construction	O St to 9th St - Construct 2 lane collector street	Streets & Roads-Capacity Increasing	2030	$1,100
Huron	FRE501787	Tornado Ave Construction from Azteca Blvd to O St	Tornado Ave from Azteca Blvd to O St - Construction of new 2 lane collector street	Streets & Roads-Capacity Increasing	2026	$1,200
Huron	FRE500808	Tornado Ave Construction from Lassen Ave to Azteca	Tornado Ave from Lassen Ave to Azteca Blvd - Construction of new 2 lane collector street	Streets & Roads-Capacity Increasing	2019	$950
Huron	FRE501788	Tornado Ave Construction from Lassen Ave to Granada St	Tornado Ave from Lassen Ave to Granada St - Construction of new 2 lane collector street	Streets & Roads-Capacity Increasing	2024	$900
Kerman	FRE501789	California - Modoc to 0.25 Mile East: Construct 2 LD Collector	Construct 2 LD Collector,Median, Sidewalks, Bike Lanes, Curb and Gutter, Streetlights	Streets & Roads-Capacity Increasing	2025	$1,300
Kerman	FRE501791	Church - Madera to Vineland: Construct 2 LU Collector	Construct 2 LU Collector, Curb and Gutter, Streetlights	Streets & Roads-Capacity Increasing	2028	$2,300
Kerman	FRE501790	Church - Modoc to Siskiyou: Construct 2 LD Collector	Construct 2 LD Collector,Median, Sidewalks, Bike Lanes, Curb and Gutter, Streetlights	Streets & Roads-Capacity Increasing	2038	$2,600
Kerman	FRE501792	Del Norte - Church to UPRR: Construct 2 LU Collector	Construct 2 LU Collector, Curb and Gutter, Streetlights	Streets & Roads-Capacity Increasing	2028	$2,300
Kerman	FRE501793	Howard - California to Whitesbridge: 2 LU to 4 LD	Widen 2 LU to 4 LD, Sidewalks, Bike Lanes, Curb and Gutter, Streetlights	Streets & Roads-Capacity Increasing	2043	$5,600
Kerman	FRE501794	Madera - 0.12 Mile N/O Whitesbridge to 0.25 Mile N/O Nielsen: 2 LU to 4 LD	Widen 2 LU to 4 LD, Sidewalks, Bike Lanes, Curb and Gutter, Streetlights	Streets & Roads-Capacity Increasing	2028	$5,040
Kerman	FRE501795	Madera - Church to 0.25 Mile S/O Jensen: 2LU to 4LD	Widen 2 LU to 4 LD, Sidewalks, Bike Lanes, Curb and Gutter, Streetlights	Streets & Roads-Capacity Increasing	2033	$6,000
Kerman	FRE501796	Modoc - UPRR to Whitesbridge: Construct 2 LD Collector	Construct 2 LD Collector,Median, Sidewalks, Bike Lanes, Curb and Gutter, Streetlights	Streets & Roads-Capacity Increasing	2028	$4,600
Kerman	FRE501797	Nielsen - Madera to Sycamore: Construct 2 LD Collector	Construct 2 LD Collector,Median, Sidewalks, Bike Lanes, Curb and Gutter, Streetlights	Streets & Roads-Capacity Increasing	2043	$7,800
Kerman	FRE501798	Siskiyou - 0.25 Mile S/O Jensen to Jensen	Construct 2 LD Collector,Median, Sidewalks, Bike Lanes, Curb and Gutter, Streetlights	Streets & Roads-Capacity Increasing	2043	$1,300
Kerman	FRE501799	Whitesbridge - Goldenrod to Howard: 3LU to 4LD	Widen 3 LU to 4 LD, Sidewalks, Bike Lanes, Curb & Gutter, Streetlights	Streets & Roads-Capacity Increasing	2033	$7,200
Kerman	FRE500888	Whitesbridge - Modoc to 0.15 mile E/O Vineland: Widen to 4 LD	Widen to 4 LD, Sidewalks, Bike Lanes, Curb and Gutter, Streetlights	Streets & Roads-Capacity Increasing	2028	$6,700
Kingsburg	FRE500592	10th Avenue-Kern St. to Clarkson Ave	10th Avenue-Kern St. to Clarkson Ave: 2 LU to 4 LD	Streets & Roads-Capacity Increasing	2025	$375
Kingsburg	FRE500593	10th St (Academy)-Sierra to Stroud:	10th St (Academy)-Sierra to Stroud: 2 L to 4 L	Streets & Roads-Capacity Increasing	2025	$1,250
Kingsburg	FRE500470	Academy Parkway-Mountain View to Simpson: 4 Lane Expressway	New 4 Lane Expressway	Streets & Roads-Capacity Increasing	2025	$6,000

FRESNO COUNCIL OF GOVERNMENTS
2018 REGIONAL TRANSPORTATION PLAN
FINANCIALLY CONSTRAINED PROJECT LISTING (In $1,000) - Updated 1/28/2021

AGENCY	PROJECT ID	PROJECT TITLE	PROJECT DESCRIPTION	PROJECT TYPE	ESTIMATED OPEN TO TRAFFIC	ESTIMATED TOTAL COST ($1,000)
Kingsburg	FRE500635	Bethel-SR 99 to Kern	Bethel-SR 99 to Kern: 2 L to 4 L	Streets & Roads-Capacity Increasing	2025	$2,250
Kingsburg	FRE500753	Kamm Avenue-10th Ave. (Academy) to Madsen	Kamm Avenue-10th Ave. (Academy) to Madsen: 2 LU to 4 LU	Streets & Roads-Capacity Increasing	2025	$850
Kingsburg	FRE500367	Kamm Avenue-Golden State Blvd to 10th Ave	Kamm Avenue-Golden State Blvd to 10th Ave: 2 LU to 4 LU	Streets & Roads-Capacity Increasing	2025	$1,250
Kingsburg	FRE500461	Kern-Rafer Johnson Drive to 10th	In Kingsburg Widen Kern-Rafer Johnson Drive to 10th from 2 to 4 lanes	Streets & Roads-Capacity Increasing	2030	$500
Kingsburg	FRE500994	Madsen Avenue Widening - Kamm to Sierra	In Kingsburg on Madsen Avenue from Kamm Ave to Sierra Street - Widen from 2L to 4L	Streets & Roads-Capacity Increasing	2030	$1,500
Kingsburg	FRE500466	Sierra St.-Bethel Ave. to Sixth St.-2 LU to 4 LU	2 LU to 4 LU	Streets & Roads-Capacity Increasing	2025	$1,250
Kingsburg	FRE500450	Stroud-10th to Simpson: 2 L to 4 L	In Kingsburg widen Stroud Avenue from 10th to Simpson from 2 lanes to 4 lanes	Streets & Roads-Capacity Increasing	2030	$1,250
Orange Cove	FRE501800	Hills Valley Road Widening	Widen to 4-lane arterial and rehabilitate roadway	Streets & Roads-Capacity Increasing	2042	$3,500
Orange Cove	FRE500893	Sumner Ave. From Monson to Anchor	Widen to 4-lane collector and rehabilitate roadway	Streets & Roads-Capacity Increasing	2020	$1,750
Parlier	FRE130060	Academy Ave/ 5th St Intersection Imp.	Intersection improvements	Streets & Roads-Capacity Increasing	2018	$358
Parlier	FRE501801	Academy Avenue City Limits to Dinuba	Bridge/Roadway Widening	Streets & Roads-Capacity Increasing	2034	$972
Parlier	LSTMP395 - FRE040401	Widen Roadway - Manning & Zediker	Intersection widening	Streets & Roads-Capacity Increasing	2018	$326
Reedley	FRE500764	Buttonwillow Widening Phase 1	Roadway widening - 2 to 4 lanes	Streets & Roads-Capacity Increasing	2028	$2,190
Reedley	FRE500764	Buttonwillow Widening Phase 3	Roadway widening - 2 to 4 lanes	Streets & Roads-Capacity Increasing	2026	$2,400
Reedley	FRE503711	Columbia Avenue Widening	Roadway widening - to add shoulders and sidewalk	Streets & Roads-Capacity Increasing	2018	$110
Reedley	FRE500700	Dinuba Avenue Widening Phase 1	Minor roadway widening & reconstruction - Fisher to Hemlock	Streets & Roads-Capacity Increasing	2023	$1,200
Reedley	FRE500765	Floral Avenue Reconstruction & widening	Roadway widening - to add shoulders and sidewalk	Streets & Roads-Capacity Increasing	2030	$2,200
Reedley	FRE500713	Frankwood Avenue Widening & Reconstruction	Roadway widening - 2 to 4 lanes	Streets & Roads-Capacity Increasing	2025	$4,500
Reedley	FRE500958	Huntsman Avenue Realignment & widening	Roadway widening - adding shoulders and sidewalks realign to right angles to Buttonwillow	Streets & Roads-Capacity Increasing	2030	$1,500
Reedley	FRE500761	Manning Avenue Widening	Roadway widening - 2 to 4 lanes	Streets & Roads-Capacity Increasing	2030	$3,500
Sanger	FRE500996	Academy Ave. 11th St to 0.2 mi. south of North Ave.	Widen to 4-lane divided arterial and rehabilitate roadway	Streets & Roads-Capacity Increasing	2019	$5,200
Sanger	FRE501804	Bethel Ave Widening - North to Central	Widen to 4-lane divided arterial and rehabilitate roadway	Streets & Roads-Capacity Increasing	2038	$2,000
Sanger	FRE501803	Bethel Ave Widening - UPRR to SR 180	Widen to 4-lane divided arterial and rehabilitate roadway	Streets & Roads-Capacity Increasing	2035	$2,000
Sanger	FRE500997	Bethel Ave. UPRR to Jensen Ave.	Widen to 4-lane divided arterial and rehabilitate roadway	Streets & Roads-Capacity Increasing	2022	$1,000

FRESNO COUNCIL OF GOVERNMENTS
2018 REGIONAL TRANSPORTATION PLAN
FINANCIALLY CONSTRAINED PROJECT LISTING (In $1,000) - Updated 1/28/2021

AGENCY	PROJECT ID	PROJECT TITLE	PROJECT DESCRIPTION	PROJECT TYPE	ESTIMATED OPEN TO TRAFFIC	ESTIMATED TOTAL COST ($1,000)
Sanger	FRE501802	Bethel Ave/Lone Tree Canal Bridge	Widen North Ave bridge over C&K Canal	Streets & Roads-Capacity Increasing	2040	$8,000
Sanger	FRE501805	California Ave/Fowler Switch Canal Bridge	Construct California Ave bridge over Fowler Switch Canal	Streets & Roads-Capacity Increasing	2025	$10,000
Selma	FRE500866	Dinuba Avenue Improvements	Dinuba Ave from Golden State to Mitchell Ave, widening of N/S Dinuba Ave to full width including curb and gutter, sidewalks, curb returns, and a dedicated right turn at Golden State. N/S Pedestrian walkways and mitigate congestion at Golden State by providing for dedicated queing of traffic headed NB on Golden State.	Streets & Roads-Capacity Increasing	2025	$1,300
Selma	FRE500790	Nebraska Street Widening	Nebraska Ave from Hwy 43 to 2nd St, rehabilitate and widen roadway from 2-lane rural roadway to a 4-lane arterial with bike lanes and sidewalks, providing enhanced access to downtown Selma from Hwy 43 and relieve congestion at the Thompson/Highland intersection.	Streets & Roads-Capacity Increasing	2022	$1,200
Caltrans	FRE501876	Advance Mitigation	Create/Purchase mitigation bank in order to Preserve, Create, Enhance, Restore habitat for listed small mammal species as mitigation due to project impacts	Streets & Roads-Maintenance	2023	$3,500
Caltrans	FRE501877	Advance Mitigation	Create/Purchase mitigation bank in order to Preserve,Create, Enhance, Restore habitat for Alkali Sink scrub as mitigation due to project impacts	Streets & Roads-Maintenance	2027	$3,500
Caltrans	FRE501878	Advance Mitigation	Create/Purchase mitigation bank in order to Preserve,Create, Enhance, Restore habitat for Oak Woodland habitat as mitigation due to project impacts	Streets & Roads-Maintenance	2024	$3,500
Caltrans	FRE501879	Advance Mitigation	Create/Purchase mitigation bank in order to Preserve,Create, Enhance, Restore habitat for Riparian Habitat as mitigation due to project impacts	Streets & Roads-Maintenance	2025	$3,500
Caltrans	FRE501821	Bridge	42-0179. 42-0033, 42-0031, 42-0009 Replace Rail	Streets & Roads-Maintenance	2024	$2,246
Caltrans	FRE501847	Bridge	42-0182, 42-0298, 42-0277, 42-0302 Rehab Deck	Streets & Roads-Maintenance	2027	$91,941
Caltrans	FRE501840	Bridge	In Fresno Co. at JCT Rt 99, from Br. 42-0226L to 42-0226R	Streets & Roads-Maintenance	2019	$9,922
Caltrans	FRE501858	Bridge	In Fresno Co. Poso Canal Br. 42-0034, Helm Canal Br. 42-0033, and Colony Main Canal Br. 42-0031	Streets & Roads-Maintenance	2021	$4,727
Caltrans	FRE501862	Bridge	Replace Rail, 42-0227S, 42-0227L, 42-0227R	Streets & Roads-Maintenance	2022	$3,010
Caltrans	FRE501868	Drainage	In Fresno County along SR 168 near Shaver Lake from west of Prather Pond Road to west of Rancheria Creek Bridge.	Streets & Roads-Maintenance	2018	$10,206
Caltrans	FRE501818	Drainage	Replace and reline cluverts	Streets & Roads-Maintenance	N/A	$13,700
Caltrans	FRE501841	Drainage	Replace and reline cluverts	Streets & Roads-Maintenance	2023	$38,301
Caltrans	FRE501822	Drainage	Replace and reline cluverts	Streets & Roads-Maintenance	2022	$44,901
Caltrans	FRE501824	Drainage	Replace and reline culverts	Streets & Roads-Maintenance	2027	$4,000
Caltrans	FRE501819	Drainage	Replace and reline culverts	Streets & Roads-Maintenance	2024	$7,920
Caltrans	FRE501823	Drainage	Replace and reline culverts	Streets & Roads-Maintenance	2026	$10,400
Caltrans	FRE501844	Facilities	1352 W. Olive Ave - Fresno	Streets & Roads-Maintenance	2024	$103,280

FRESNO COUNCIL OF GOVERNMENTS
2018 REGIONAL TRANSPORTATION PLAN
FINANCIALLY CONSTRAINED PROJECT LISTING (In $1,000) - Updated 1/28/2021

AGENCY	PROJECT ID	PROJECT TITLE	PROJECT DESCRIPTION	PROJECT TYPE	ESTIMATED OPEN TO TRAFFIC	ESTIMATED TOTAL COST ($1,000)
Caltrans	FRE501810	Facilities	Fresno Landscape/Guardrail Facility	Streets & Roads-Maintenance	2024	$6,408
Caltrans	FRE501812	Facilities	Mendota Facility Building and 2 bays	Streets & Roads-Maintenance	2027	$4,005
Caltrans	FRE501813	Facilities	Pinehurst Facility Building and 2 bays	Streets & Roads-Maintenance	2026	$4,005
Caltrans	FRE501814	Facilities	Reconstruct Building	Streets & Roads-Maintenance	2022	$9,311
Caltrans	FRE501880	Major Damage	FRE, MAD - 41, 43, 49, 99, 152, 168, 180, 198, 233, 245 PM Varies	Streets & Roads-Maintenance	2018	$29,198
Caltrans	FRE501828	Mobility	ADA access improvements in Fresno County along SR 33	Streets & Roads-Maintenance	2024	$1,280
Caltrans	FRE501873	Mobility	Along various routes at various post miles in Fresno, Kern, Kings, Madera & Tulare Counties.	Streets & Roads-Maintenance	2018	$1,777
Caltrans	FRE501874	Mobility	Along various routes at various post miles in Fresno, Kern, Kings, Madera & Tulare Counties.	Streets & Roads-Maintenance	2020	$6,478
Caltrans	FRE501875	Mobility	Along various routes at various post miles in Kern, Kings, Tulare, Fresno and Madera Counties	Streets & Roads-Maintenance	2020	$7,560
Caltrans	FRE501848	Mobility	Fresno WIM upgrade	Streets & Roads-Maintenance	2027	$2,466
Caltrans	FRE501836	Mobility	In Fresno County from North Ave to San Joaquin River, and in Madera County from San Joaquin River to Children's Boulevard	Streets & Roads-Maintenance	2019	$20,424
Caltrans	FRE501865	Mobility	In Fresno NB Rte 41 from Ashlan to Shaw Off Ramp	Streets & Roads-Maintenance	2022	$22,957
Caltrans	FRE501881	Mobility	Install 125 traffic census stations within Fresno County on various routes at various locations.	Streets & Roads-Maintenance	2023	$14,586
Caltrans	FRE501882	Mobility	Install CCTV	Streets & Roads-Maintenance	2023	$7,002
Caltrans	FRE501883	Mobility	Install CCTV	Streets & Roads-Maintenance	2024	$7,002
Caltrans	FRE501884	Mobility	Install CMS	Streets & Roads-Maintenance	2023	$2,334
Caltrans	FRE501885	Mobility	Install CMS	Streets & Roads-Maintenance	2024	$2,334
Caltrans	FRE501886	Mobility	Install CMS	Streets & Roads-Maintenance	2025	$2,334
Caltrans	FRE501887	Mobility	Install CMS	Streets & Roads-Maintenance	2026	$2,334
Caltrans	FRE501888	Mobility	Install CTS	Streets & Roads-Maintenance	2025	$23,338
Caltrans	FRE501889	Mobility	Install Extinguishable Message Sign (EMS)	Streets & Roads-Maintenance	2023	$1,400
Caltrans	FRE501890	Mobility	Install Fiber Optic System	Streets & Roads-Maintenance	2023	$2,509
Caltrans	FRE501891	Mobility	Install Ramp Meter	Streets & Roads-Maintenance	2023	$351
Caltrans	FRE501892	Mobility	Install Ramp Meter	Streets & Roads-Maintenance	2024	$351
Caltrans	FRE501894	Mobility	Install TCS	Streets & Roads-Maintenance	2024	$11,670
Caltrans	FRE501895	Mobility	Install Traffic Signal	Streets & Roads-Maintenance	2024	$8,752
Caltrans	FRE501896	Mobility	Install Traffic Signal	Streets & Roads-Maintenance	2025	$8,752
Caltrans	FRE501897	Mobility	Install Traffic Signal	Streets & Roads-Maintenance	2026	$8,752
Caltrans	FRE501898	Mobility	Install Traffic Signal	Streets & Roads-Maintenance	2027	$8,752
Caltrans	FRE501869	Mobility	Locan Ave to JEO Quality Ave. Install Fiber Optic System	Streets & Roads-Maintenance	2026	$1,062
Caltrans	FRE501900	Mobility	Modify CMS	Streets & Roads-Maintenance	2027	$8,168
Caltrans	FRE501590	Mobility	Modify CMS	Streets & Roads-Maintenance	2027	$8,168
Caltrans	FRE501591	Mobility	Modify Ramp Meter	Streets & Roads-Maintenance	2025	$1,167

FRESNO COUNCIL OF GOVERNMENTS
2018 REGIONAL TRANSPORTATION PLAN
FINANCIALLY CONSTRAINED PROJECT LISTING (In $1,000) - Updated 1/28/2021

AGENCY	PROJECT ID	PROJECT TITLE	PROJECT DESCRIPTION	PROJECT TYPE	ESTIMATED OPEN TO TRAFFIC	ESTIMATED TOTAL COST ($1,000)
Caltrans	FRE501866	Mobility	On NB SR-41 from Shaw to Bullard Ave in City of Fresno. Construct Aux Lane	Streets & Roads-Maintenance	2027	$139
Caltrans	FRE501864	Mobility	On NB SR-41 from SR-180 to Shields Ave Offramp in City of Fresno Construct Aux Lane	Streets & Roads-Maintenance	2027	$347
Caltrans	FRE501831	Mobility	On NB SR-99 Onramps from Jensen to Shaw Ave in City of Fresno. Construct Ramp Metering (15 Locations)	Streets & Roads-Maintenance	2026	$10,210
Caltrans	FRE501832	Mobility	On SB SR-00 Onramps from Jensen to Belmont Ave in City of Fresno. Constrruct Ramp Metering (8 locations)	Streets & Roads-Maintenance	2027	$56
Caltrans	FRE501863	Mobility	On SB SR-41 from SR-180 Conn Ramp to Divisadero Off-ramp in City of Fresno. Constrruct SB Braided Ramps	Streets & Roads-Maintenance	2027	$139
Caltrans	FRE501867	Mobility	on SB SRS-41 from WB Friant Onramp to Herndon Ave Offramp in City of Frenso. Construct Aux Lane	Streets & Roads-Maintenance	2027	$139
Caltrans	FRE501593	Mobility	VAR	Streets & Roads-Maintenance	2025	$4,084
Caltrans	FRE501594	Mobility	various info	Streets & Roads-Maintenance	2024	$4,584
Caltrans	FRE501806	Pavement	CAPM	Streets & Roads-Maintenance	2023	$2,419
Caltrans	FRE501837	Pavement	CAPM	Streets & Roads-Maintenance	2020	$3,296
Caltrans	FRE501851	Pavement	CAPM	Streets & Roads-Maintenance	2020	$3,572
Caltrans	FRE501842	Pavement	CAPM	Streets & Roads-Maintenance	2024	$4,308
Caltrans	FRE501853	Pavement	CAPM	Streets & Roads-Maintenance	2024	$5,088
Caltrans	FRE501807	Pavement	CAPM	Streets & Roads-Maintenance	2025	$7,239
Caltrans	FRE501846	Pavement	CAPM	Streets & Roads-Maintenance	2027	$15,472
Caltrans	FRE501808	Pavement	CAPM	Streets & Roads-Maintenance	2025	$17,521
Caltrans	FRE501849	Pavement	CAPM	Streets & Roads-Maintenance	2023	$34,414
Caltrans	FRE501859	Pavement	CAPM	Streets & Roads-Maintenance	2025	$36,484
Caltrans	FRE501825	Pavement	In Fresno Co. from Ave 48/Armstrong to 1.2 Mi. south of Ave 96 Oc	Streets & Roads-Maintenance	2020	$99,925
Caltrans	FRE501833	Pavement	In Fresno Co. from Sales Cr Br to Old Millerton Rd	Streets & Roads-Maintenance	2020	$8,126
Caltrans	FRE501829	Pavement	Rehab	Streets & Roads-Maintenance	2023	$2,426
Caltrans	FRE501834	Pavement	Rehab	Streets & Roads-Maintenance	2023	$4,135
Caltrans	FRE501857	Pavement	Rehab	Streets & Roads-Maintenance	2022	$4,427
Caltrans	FRE501816	Pavement	Rehab	Streets & Roads-Maintenance	2023	$5,321
Caltrans	FRE501838	Pavement	Rehab	Streets & Roads-Maintenance	2024	$6,439
Caltrans	FRE501855	Pavement	Rehab	Streets & Roads-Maintenance	2023	$7,262
Caltrans	FRE501815	Pavement	Rehab	Streets & Roads-Maintenance	2022	$7,572
Caltrans	FRE501854	Pavement	Rehab	Streets & Roads-Maintenance	2026	$8,215
Caltrans	FRE501850	Pavement	Rehab	Streets & Roads-Maintenance	2025	$23,171
Caltrans	FRE501856	Pavement	Rehab	Streets & Roads-Maintenance	2022	$23,837
Caltrans	FRE501817	Pavement	Rehab	Streets & Roads-Maintenance	2024	$39,326

FRESNO COUNCIL OF GOVERNMENTS
2018 REGIONAL TRANSPORTATION PLAN
FINANCIALLY CONSTRAINED PROJECT LISTING (In $1,000) - Updated 1/28/2021

AGENCY	PROJECT ID	PROJECT TITLE	PROJECT DESCRIPTION	PROJECT TYPE	ESTIMATED OPEN TO TRAFFIC	ESTIMATED TOTAL COST ($1,000)
Caltrans	FRE501826	Pavement	Rehab	Streets & Roads-Maintenance	2023	$44,981
Caltrans	FRE501852	Pavement	Rehab	Streets & Roads-Maintenance	2021	$47,663
Caltrans	FRE501835	Pavement	Rehab	Streets & Roads-Maintenance	2022	$157,906
Caltrans	FRE501861	Roadside	Convert irrigation system to use recycled water	Streets & Roads-Maintenance	2020	$7,119
Caltrans	FRE501860	Roadside	In Fresno and Clovis from Bullard to Shepherd	Streets & Roads-Maintenance	2021	$2,349
Caltrans	FRE501839	Roadside	In Fresno from Jensen to Bullard Ave	Streets & Roads-Maintenance	2020	$2,590
Caltrans	FRE501843	Roadside	Worker Safety Misc. Facilities - Toe of Slope paving	Streets & Roads-Maintenance	2023	$11,633
Caltrans	FRE501592	Safety - Collision Reduction	Upgrade Guardrail	Streets & Roads-Maintenance	2021	$6,005
Caltrans	FRE501870	Safety - Collision Reduction	Widen Shoulder	Streets & Roads-Maintenance	2022	$10,459
Caltrans	FRE501899	Safety - Monitoring	LIghting Rehab	Streets & Roads-Maintenance	2021	$941
Caltrans	FRE501809	Safety - SI	Construct centerline and shoulder rumble strips on State Route (SR) 43 from the Kings County line (PM 0.00) to Mountain View Avenue (PM 7.34) in Fresno County. 16 Collisions Reduced.	Streets & Roads-Maintenance	2019	$2,000
Caltrans	FRE501827	Safety - SI	In Fresno County on State Route 168 from PM 11.67 to R36.176	Streets & Roads-Maintenance	2019	$2,003
Caltrans	FRE501811	Safety - SI	In Fresno County on State Route 198	Streets & Roads-Maintenance	2017	$1,652
Caltrans	FRE501893	Safety - SI	Install rumble strip	Streets & Roads-Maintenance	2021	$5,905
Caltrans	FRE501595	Safety - SI	Various locations	Streets & Roads-Maintenance	2026	$441
Caltrans	FRE501830	Safety - SI	Worker Safety Miscellaneous Facilities - Toe of Slope paving	Streets & Roads-Maintenance	2027	$8,059
Caltrans		SR 180 Concrete Guardrail-Blackstone to Olive	In the City of Fresno, on SR 180 between Blackstone Avenue off-ramp and Olive Avenue; construct concrete guardrail.	Streets & Roads-Maintenance	2024	$1,678
Caltrans	FRE501871	Sustainability/Stormwater	Along I-5 at various Locations for regional connectivity. Install ZEV electric charging stations infrastructure	Streets & Roads-Maintenance	2023	$12,000
Caltrans	FRE501872	Sustainability/Stormwater	Along SR 5 & 99 in Kern, Tulare, Fresno & Madera Counties.	Streets & Roads-Maintenance	2018	$4,296
Caltrans	FRE501820	Sustainability/Stormwater	On I-5 at Coalinga Safety Roadside Rest Area for regional connectivity. Install Hydrogen ZEV charging station infrastructure	Streets & Roads-Maintenance	2023	$5,020
Caltrans	FRE501845	Sustainability/Stormwater	On SR-99 at Caltrans District 6 Office for regional connectivity. Install Hydrogen ZEV charging stations infrastructure	Streets & Roads-Maintenance	2026	$2,510
Clovis	FRE501599	Alluvial - Armstrong to Temperance : Maintenance	Light Maintenance	Streets & Roads-Maintenance	2029	$272
Clovis	FRE501600	Alluvial - Clovis to Sunnyside : Maintenance	Light Maintenance	Streets & Roads-Maintenance	2036	$362
Clovis	FRE501601	Alluvial - Fowler to Armstrong : Maintenance	Light Maintenance	Streets & Roads-Maintenance	2036	$231
Clovis	FRE501597	Alluvial - Minnewawa to Clovis : Maintenance	Light Maintenance	Streets & Roads-Maintenance	2027	$347
Clovis	FRE501598	Alluvial - Peach to Minnewawa : Maintenance	Light Maintenance	Streets & Roads-Maintenance	2027	$313
Clovis	FRE501602	Alluvial - Sunnyside to Fowler : Maintenance	Moderate Maintenance	Streets & Roads-Maintenance	2033	$627
Clovis	FRE501596	Alluvial - Willow to Peach : Maintenance	Light Maintenance	Streets & Roads-Maintenance	2025	$330
Clovis	FRE501607	Armstrong - Alluvial to Herndon : Maintenance	Moderate Maintenance	Streets & Roads-Maintenance	2021	$343
Clovis	FRE501613	Armstrong - Ashlan to City Limit : Maintenance	Moderate Maintenance	Streets & Roads-Maintenance	2033	$146
Clovis	FRE501611	Armstrong - Barstow to Shaw : Maintenance	Moderate Maintenance	Streets & Roads-Maintenance	2028	$624

FRESNO COUNCIL OF GOVERNMENTS
2018 REGIONAL TRANSPORTATION PLAN
FINANCIALLY CONSTRAINED PROJECT LISTING (In $1,000) - Updated 1/28/2021

AGENCY	PROJECT ID	PROJECT TITLE	PROJECT DESCRIPTION	PROJECT TYPE	ESTIMATED OPEN TO TRAFFIC	ESTIMATED TOTAL COST ($1,000)
Clovis	FRE501604	Armstrong - Bullard to Barstow : Maintenance	Major Maintenance	Streets & Roads-Maintenance	2018	$957
Clovis	FRE501612	Armstrong - City Limit to Nees : Maintenance	Moderate Maintenance	Streets & Roads-Maintenance	2028	$46
Clovis	FRE501603	Armstrong - Gettysburg to Ashlan : Maintenance	Light Maintenance	Streets & Roads-Maintenance	2024	$264
Clovis	FRE501605	Armstrong - Herndon to Tollhouse : Maintenance	Major Maintenance	Streets & Roads-Maintenance	2020	$171
Clovis	FRE501609	Armstrong - Nees to Alluvial : Maintenance	Moderate Maintenance	Streets & Roads-Maintenance	2022	$477
Clovis	FRE501610	Armstrong - Shaw to Gettysburg : Maintenance	Moderate Maintenance	Streets & Roads-Maintenance	2023	$565
Clovis	FRE501606	Armstrong - Sierra to Bullard : Maintenance	Major Maintenance	Streets & Roads-Maintenance	2025	$1,153
Clovis	FRE501608	Armstrong - Tollhouse to Sierra : Maintenance	Moderate Maintenance	Streets & Roads-Maintenance	2021	$523
Clovis	FRE501620	Ashlan - Armstrong to Temperance : Maintenance	Light Maintenance	Streets & Roads-Maintenance	2041	$481
Clovis	FRE501624	Ashlan - City Limit to Fowler : Maintenance	Moderate Maintenance	Streets & Roads-Maintenance	2037	$852
Clovis	FRE501614	Ashlan - DeWolf to Leonard : Maintenance	Light Maintenance	Streets & Roads-Maintenance	2024	$315
Clovis	FRE501618	Ashlan - Fowler to Armstrong : Maintenance	Light Maintenance	Streets & Roads-Maintenance	2031	$380
Clovis	FRE501617	Ashlan - Leonard to City Limit : Maintenance	Light Maintenance	Streets & Roads-Maintenance	2027	$49
Clovis	FRE501619	Ashlan - Locan to DeWolf : Maintenance	Light Maintenance	Streets & Roads-Maintenance	2040	$449
Clovis	FRE501615	Ashlan - Peach to Villa : Maintenance	Light Maintenance	Streets & Roads-Maintenance	2025	$164
Clovis	FRE501623	Ashlan - Temperance to Locan : Maintenance	Moderate Maintenance	Streets & Roads-Maintenance	2029	$719
Clovis	FRE501616	Ashlan - Villa to Minnewawa : Maintenance	Light Maintenance	Streets & Roads-Maintenance	2025	$161
Clovis	FRE501621	Ashlan - Willow to Peach : Maintenance	Major Maintenance	Streets & Roads-Maintenance	2030	$1,364
Clovis	FRE501622	Ashlan - Winery to Willow : Maintenance	Moderate Maintenance	Streets & Roads-Maintenance	2028	$342
Clovis	FRE501628	Barstow - Armstrong to Temperance : Maintenance	Light Maintenance	Streets & Roads-Maintenance	2042	$431
Clovis	FRE501631	Barstow - Clovis to Sunnyside : Maintenance	Moderate Maintenance	Streets & Roads-Maintenance	2027	$707
Clovis	FRE501627	Barstow - DeWolf to Leonard : Maintenance	Light Maintenance	Streets & Roads-Maintenance	2037	$333
Clovis	FRE501625	Barstow - Fowler to Armstrong : Maintenance	Light Maintenance	Streets & Roads-Maintenance	2023	$307
Clovis	FRE501626	Barstow - Locan to DeWolf : Maintenance	Light Maintenance	Streets & Roads-Maintenance	2028	$324
Clovis	FRE501629	Barstow - Minnewawa to Clovis : Maintenance	Moderate Maintenance	Streets & Roads-Maintenance	2022	$520
Clovis	FRE501630	Barstow - Sunnyside to Fowler : Maintenance	Moderate Maintenance	Streets & Roads-Maintenance	2027	$618
Clovis	FRE501901	Barstow - Temperance to Locan : Maintenance	Moderate Maintenance	Streets & Roads-Maintenance	2039	$785
Clovis	FRE501633	Barstow - Villa to Minnewawa : Maintenance	Moderate Maintenance	Streets & Roads-Maintenance	2039	$387
Clovis	FRE501632	Barstow - Willow to Villa : Maintenance	Moderate Maintenance	Streets & Roads-Maintenance	2031	$915
Clovis	FRE501908	Bullard - 168 to Villa : Maintenance	Moderate Maintenance	Streets & Roads-Maintenance	2033	$250
Clovis	FRE501906	Bullard - Armstrong to Temperance : Maintenance	Moderate Maintenance	Streets & Roads-Maintenance	2021	$592
Clovis	FRE501905	Bullard - Fowler to Armstrong : Maintenance	Light Maintenance	Streets & Roads-Maintenance	2041	$462
Clovis	FRE501911	Bullard - Leonard to Highland : Maintenance	Moderate Maintenance	Streets & Roads-Maintenance	2038	$433
Clovis	FRE501904	Bullard - Locan to DeWolf : Maintenance	Light Maintenance	Streets & Roads-Maintenance	2037	$314
Clovis	FRE501902	Bullard - Minnewawa to Clovis : Maintenance	Light Maintenance	Streets & Roads-Maintenance	2021	$247
Clovis	FRE501910	Bullard - Sunnyside to Fowler : Maintenance	Moderate Maintenance	Streets & Roads-Maintenance	2035	$795
Clovis	FRE501903	Bullard - Temperance to Locan : Maintenance	Light Maintenance	Streets & Roads-Maintenance	2030	$395

FRESNO COUNCIL OF GOVERNMENTS
2018 REGIONAL TRANSPORTATION PLAN
FINANCIALLY CONSTRAINED PROJECT LISTING (In $1,000) - Updated 1/28/2021

AGENCY	PROJECT ID	PROJECT TITLE	PROJECT DESCRIPTION	PROJECT TYPE	ESTIMATED OPEN TO TRAFFIC	ESTIMATED TOTAL COST ($1,000)
Clovis	FRE501907	Bullard - Villa to Minnewawa : Maintenance	Moderate Maintenance	Streets & Roads-Maintenance	2025	$335
Clovis	FRE501909	Bullard - Willow to 168 : Maintenance	Moderate Maintenance	Streets & Roads-Maintenance	2033	$1,318
Clovis	FRE501917	Clovis - Alluvial to Herndon : Maintenance	Light Maintenance	Streets & Roads-Maintenance	2033	$492
Clovis	FRE501922	Clovis - Ashlan to Dakota : Maintenance	Light Maintenance	Streets & Roads-Maintenance	2041	$219
Clovis	FRE501916	Clovis - Barstow to Shaw : Maintenance	Light Maintenance	Streets & Roads-Maintenance	2032	$395
Clovis	FRE501921	Clovis - Dakota to Dayton : Maintenance	Light Maintenance	Streets & Roads-Maintenance	2041	$158
Clovis	FRE501918	Clovis - Fifth to Barstow : Maintenance	Light Maintenance	Streets & Roads-Maintenance	2038	$448
Clovis	FRE501914	Clovis - Gettysburg to Ashlan : Maintenance	Light Maintenance	Streets & Roads-Maintenance	2030	$251
Clovis	FRE501915	Clovis - Herndon to Sierra : Maintenance	Light Maintenance	Streets & Roads-Maintenance	2030	$394
Clovis	FRE501923	Clovis - Nees to Alluvial : Maintenance	Major Maintenance	Streets & Roads-Maintenance	2020	$1,073
Clovis	FRE501919	Clovis - Shaw to Gettysburg : Maintenance	Light Maintenance	Streets & Roads-Maintenance	2039	$499
Clovis	FRE501913	Clovis - Shepherd to Teague : Maintenance	Light Maintenance	Streets & Roads-Maintenance	2020	$224
Clovis	FRE501912	Clovis - Sierra to Fifth : Maintenance	Light Maintenance	Streets & Roads-Maintenance	2020	$245
Clovis	FRE501920	Clovis - Teague to Nees : Maintenance	Light Maintenance	Streets & Roads-Maintenance	2040	$560
Clovis	FRE501925	Dakota - Clovis to Argyle : Maintenance	Moderate Maintenance	Streets & Roads-Maintenance	2038	$464
Clovis	FRE501924	Dakota - Peach to Lind : Maintenance	Moderate Maintenance	Streets & Roads-Maintenance	2037	$308
Clovis	FRE501929	De Wolf - Ashlan to City Limit : Maintenance	Light Maintenance	Streets & Roads-Maintenance	2040	$358
Clovis	FRE501931	De Wolf - Barstow to Shaw : Maintenance	Moderate Maintenance	Streets & Roads-Maintenance	2036	$610
Clovis	FRE501926	De Wolf - Bullard to Barstow : Maintenance	Light Maintenance	Streets & Roads-Maintenance	2022	$200
Clovis	FRE501927	De Wolf - Gettysburg to Ashlan : Maintenance	Light Maintenance	Streets & Roads-Maintenance	2029	$253
Clovis	FRE501930	De Wolf - Shaw to Gettysburg : Maintenance	Moderate Maintenance	Streets & Roads-Maintenance	2034	$701
Clovis	FRE501928	De Wolf - Shepherd to Owens Mountain : Maintenance	Light Maintenance	Streets & Roads-Maintenance	2031	$430
Clovis	FRE501932	Fifth - Clovis to Sunnyside : Maintenance	Light Maintenance	Streets & Roads-Maintenance	2041	$357
Clovis	FRE501933	Fowler - Alluvial to Herndon : Maintenance	Light Maintenance	Streets & Roads-Maintenance	2023	$317
Clovis	FRE501940	Fowler - Ashlan to City Limit : Maintenance	Major Maintenance	Streets & Roads-Maintenance	2024	$674
Clovis	FRE501938	Fowler - Barstow to Shaw : Maintenance	Major Maintenance	Streets & Roads-Maintenance	2019	$985
Clovis	FRE501942	Fowler - Bullard to Barstow : Maintenance	Moderate Maintenance	Streets & Roads-Maintenance	2032	$806
Clovis	FRE501935	Fowler - Gettysburg to Ashlan : Maintenance	Light Maintenance	Streets & Roads-Maintenance	2042	$526
Clovis	FRE501937	Fowler - Herndon to Tollhouse : Maintenance	Major Maintenance	Streets & Roads-Maintenance	2018	$851
Clovis	FRE501939	Fowler - Nees to Alluvial : Maintenance	Major Maintenance	Streets & Roads-Maintenance	2022	$1,072
Clovis	FRE501934	Fowler - Shaw to Gettysburg : Maintenance	Light Maintenance	Streets & Roads-Maintenance	2034	$457
Clovis	FRE501936	Fowler - Shepherd to Glen Oban : Maintenance	Light Maintenance	Streets & Roads-Maintenance	2042	$170
Clovis	FRE501941	Fowler - Tollhouse to Bullard : Maintenance	Moderate Maintenance	Streets & Roads-Maintenance	2031	$980
Clovis	FRE502004	Gettysburg - Armstrong to Temperance : Maintenance	Moderate Maintenance	Streets & Roads-Maintenance	2026	$570
Clovis	FRE502003	Gettysburg - Clovis to Sierra Vista : Maintenance	Moderate Maintenance	Streets & Roads-Maintenance	2023	$431
Clovis	FRE502008	Gettysburg - DeWolf to Leonard : Maintenance	Moderate Maintenance	Streets & Roads-Maintenance	2038	$408
Clovis	FRE501944	Gettysburg - Fowler to Armstrong : Maintenance	Light Maintenance	Streets & Roads-Maintenance	2028	$325

FRESNO COUNCIL OF GOVERNMENTS
2018 REGIONAL TRANSPORTATION PLAN
FINANCIALLY CONSTRAINED PROJECT LISTING (In $1,000) - Updated 1/28/2021

AGENCY	PROJECT ID	PROJECT TITLE	PROJECT DESCRIPTION	PROJECT TYPE	ESTIMATED OPEN TO TRAFFIC	ESTIMATED TOTAL COST ($1,000)
Clovis	FRE501943	Gettysburg - Locan to DeWolf : Maintenance	Light Maintenance	Streets & Roads-Maintenance	2024	$344
Clovis	FRE502000	Gettysburg - Minnewawa to Clovis : Maintenance	Light Maintenance	Streets & Roads-Maintenance	2030	$81
Clovis	FRE502007	Gettysburg - Peach to Minnewawa : Maintenance	Moderate Maintenance	Streets & Roads-Maintenance	2035	$744
Clovis	FRE502005	Gettysburg - Sierra Vista to Fowler : Maintenance	Moderate Maintenance	Streets & Roads-Maintenance	2033	$751
Clovis	FRE502006	Gettysburg - Temperance to Locan : Maintenance	Moderate Maintenance	Streets & Roads-Maintenance	2035	$738
Clovis	FRE502001	Gettysburg - Willow to Peach : Maintenance	Light Maintenance	Streets & Roads-Maintenance	2041	$416
Clovis	FRE502002	Gettysburg - Winery to Willow : Maintenance	Light Maintenance	Streets & Roads-Maintenance	2042	$212
Clovis	FRE502009	Harlan Ranch - DeWolf to Highland : Maintenance	Moderate Maintenance	Streets & Roads-Maintenance	2037	$1,009
Clovis	FRE502010	Helm - Spruce to Herndon : Maintenance	Light Maintenance	Streets & Roads-Maintenance	2042	$156
Clovis	FRE502012	Herndon - Armstrong to Temperance : Maintenance	Light Maintenance	Streets & Roads-Maintenance	2021	$488
Clovis	FRE502014	Herndon - Clovis to Sunnyside : Maintenance	Light Maintenance	Streets & Roads-Maintenance	2036	$610
Clovis	FRE502015	Herndon - Coventry to Locan : Maintenance	Light Maintenance	Streets & Roads-Maintenance	2038	$244
Clovis	FRE502019	Herndon - Fowler to Armstrong : Maintenance	Moderate Maintenance	Streets & Roads-Maintenance	2032	$1,051
Clovis	FRE502018	Herndon - Peach to Villa : Maintenance	Light Maintenance	Streets & Roads-Maintenance	2042	$463
Clovis	FRE502017	Herndon - Sunnyside to Fowler : Maintenance	Light Maintenance	Streets & Roads-Maintenance	2041	$479
Clovis	FRE502013	Herndon - Temperance to Coventry : Maintenance	Light Maintenance	Streets & Roads-Maintenance	2022	$141
Clovis	FRE502011	Herndon - Villa to Clovis : Maintenance	Light Maintenance	Streets & Roads-Maintenance	2021	$726
Clovis	FRE502016	Herndon - Willow to Peach : Maintenance	Light Maintenance	Streets & Roads-Maintenance	2039	$639
Clovis	FRE502020	Leonard - Ashlan to Ramona : Maintenance	Light Maintenance	Streets & Roads-Maintenance	2034	$238
Clovis	FRE502021	Leonard - Bullard to Barstow : Maintenance	Light Maintenance	Streets & Roads-Maintenance	2039	$232
Clovis	FRE502022	Leonard - Shaw to Gettysburg : Maintenance	Moderate Maintenance	Streets & Roads-Maintenance	2037	$515
Clovis	FRE502029	Locan - Ashlan to City Limit : Maintenance	Moderate Maintenance	Streets & Roads-Maintenance	2036	$587
Clovis	FRE502024	Locan - Barstow to Shaw : Maintenance	Light Maintenance	Streets & Roads-Maintenance	2032	$319
Clovis	FRE502023	Locan - Bullard to Barstow : Maintenance	Light Maintenance	Streets & Roads-Maintenance	2029	$335
Clovis	FRE502028	Locan - Escalon to Bullard : Maintenance	Moderate Maintenance	Streets & Roads-Maintenance	2033	$65
Clovis	FRE502027	Locan - Gettysburg to Ashlan : Maintenance	Light Maintenance	Streets & Roads-Maintenance	2040	$382
Clovis	FRE502026	Locan - Herndon to City Limit : Maintenance	Light Maintenance	Streets & Roads-Maintenance	2038	$38
Clovis	FRE502025	Locan - Shepherd to Nees : Maintenance	Light Maintenance	Streets & Roads-Maintenance	2035	$352
Clovis	FRE502033	Minnewawa - Alluvial to Villa : Maintenance	Major Maintenance	Streets & Roads-Maintenance	2020	$583
Clovis	FRE502030	Minnewawa - Ashlan to Dakota : Maintenance	Light Maintenance	Streets & Roads-Maintenance	2028	$90
Clovis	FRE502032	Minnewawa - Barstow to Shaw : Maintenance	Light Maintenance	Streets & Roads-Maintenance	2042	$424
Clovis	FRE502036	Minnewawa - Bullard to Barstow : Maintenance	Moderate Maintenance	Streets & Roads-Maintenance	2023	$565
Clovis	FRE502035	Minnewawa - Gettysburg to Ashlan : Maintenance	Moderate Maintenance	Streets & Roads-Maintenance	2023	$202
Clovis	FRE502031	Minnewawa - Nees to Alluvial : Maintenance	Light Maintenance	Streets & Roads-Maintenance	2039	$455
Clovis	FRE502038	Minnewawa - Shaw to Gettysburg : Maintenance	Moderate Maintenance	Streets & Roads-Maintenance	2037	$654
Clovis	FRE502034	Minnewawa - Shepherd to Teague : Maintenance	Moderate Maintenance	Streets & Roads-Maintenance	2019	$591
Clovis	FRE502037	Minnewawa - Teague to Nees : Maintenance	Moderate Maintenance	Streets & Roads-Maintenance	2036	$839

FRESNO COUNCIL OF GOVERNMENTS
2018 REGIONAL TRANSPORTATION PLAN
FINANCIALLY CONSTRAINED PROJECT LISTING (In $1,000) - Updated 1/28/2021

AGENCY	PROJECT ID	PROJECT TITLE	PROJECT DESCRIPTION	PROJECT TYPE	ESTIMATED OPEN TO TRAFFIC	ESTIMATED TOTAL COST ($1,000)
Clovis	FRE502043	Nees - Armstrong to Temperance : Maintenance	Light Maintenance	Streets & Roads-Maintenance	2042	$397
Clovis	FRE502045	Nees - Clovis to Sunnyside : Maintenance	Major Maintenance	Streets & Roads-Maintenance	2026	$481
Clovis	FRE502041	Nees - Fowler to Armstrong : Maintenance	Light Maintenance	Streets & Roads-Maintenance	2034	$316
Clovis	FRE502044	Nees - Minnewawa to Clovis : Maintenance	Major Maintenance	Streets & Roads-Maintenance	2020	$653
Clovis	FRE502040	Nees - Peach to Minnewawa : Maintenance	Light Maintenance	Streets & Roads-Maintenance	2029	$355
Clovis	FRE502042	Nees - Sunnyside to Fowler : Maintenance	Light Maintenance	Streets & Roads-Maintenance	2042	$359
Clovis	FRE502046	Nees - Temperance to Locan : Maintenance	Moderate Maintenance	Streets & Roads-Maintenance	2038	$401
Clovis	FRE502039	Nees - Willow to Peach : Maintenance	Light Maintenance	Streets & Roads-Maintenance	2027	$385
Clovis	FRE502047	Owens Mountain - Kenosha to DeWolf : Maintenance	Light Maintenance	Streets & Roads-Maintenance	2040	$223
Clovis	FRE502048	Owens Mountain - Temperance to End : Maintenance	Light Maintenance	Streets & Roads-Maintenance	2042	$145
Clovis	FRE502054	Peach - Alluvial to Herndon : Maintenance	Light Maintenance	Streets & Roads-Maintenance	2027	$345
Clovis	FRE502057	Peach - Ashlan to Dakota : Maintenance	Major Maintenance	Streets & Roads-Maintenance	2029	$516
Clovis	FRE502056	Peach - Gettysburg to Ashlan : Maintenance	Major Maintenance	Streets & Roads-Maintenance	2024	$1,032
Clovis	FRE502050	Peach - Herndon to Peach : Maintenance	Light Maintenance	Streets & Roads-Maintenance	2025	$95
Clovis	FRE502052	Peach - Herndon to Sierra : Maintenance	Light Maintenance	Streets & Roads-Maintenance	2025	$254
Clovis	FRE502055	Peach - immediately north of Shaw : Maintenance	Light Maintenance	Streets & Roads-Maintenance	2039	$51
Clovis	FRE502051	Peach - Nees to Alluvial : Maintenance	Light Maintenance	Streets & Roads-Maintenance	2025	$314
Clovis	FRE502058	Peach - Shaw to Gettysburg : Maintenance	Moderate Maintenance	Streets & Roads-Maintenance	2038	$793
Clovis	FRE502053	Peach - Sierra to Stuart : Maintenance	Light Maintenance	Streets & Roads-Maintenance	2026	$144
Clovis	FRE502049	Peach - Teague to Nees : Maintenance	Light Maintenance	Streets & Roads-Maintenance	2023	$287
Clovis	FRE502070	Shaw - Armstrong to Temperance : Maintenance	Moderate Maintenance	Streets & Roads-Maintenance	2026	$887
Clovis	FRE502071	Shaw - City Limit to Willow : Maintenance	Moderate Maintenance	Streets & Roads-Maintenance	2032	$474
Clovis	FRE502066	Shaw - Clovis to Sunnyside : Maintenance	Light Maintenance	Streets & Roads-Maintenance	2028	$526
Clovis	FRE502063	Shaw - DeWolf to Leonard : Maintenance	Light Maintenance	Streets & Roads-Maintenance	2026	$186
Clovis	FRE502065	Shaw - Fowler to Armstrong : Maintenance	Light Maintenance	Streets & Roads-Maintenance	2026	$433
Clovis	FRE502062	Shaw - Leonard to Highland : Maintenance	Light Maintenance	Streets & Roads-Maintenance	2026	$202
Clovis	FRE502068	Shaw - Locan to DeWolf : Maintenance	Light Maintenance	Streets & Roads-Maintenance	2032	$449
Clovis	FRE502064	Shaw - Minnewawa to Clovis : Maintenance	Light Maintenance	Streets & Roads-Maintenance	2026	$418
Clovis	FRE502059	Shaw - Peach to Villa : Maintenance	Light Maintenance	Streets & Roads-Maintenance	2022	$198
Clovis	FRE502069	Shaw - Sunnyside to Fowler : Maintenance	Moderate Maintenance	Streets & Roads-Maintenance	2021	$838
Clovis	FRE502060	Shaw - Temperance to Locan : Maintenance	Light Maintenance	Streets & Roads-Maintenance	2024	$438
Clovis	FRE502067	Shaw - Villa to Minnewawa : Maintenance	Light Maintenance	Streets & Roads-Maintenance	2031	$232
Clovis	FRE502061	Shaw - Willow to Peach : Maintenance	Light Maintenance	Streets & Roads-Maintenance	2025	$406
Clovis	FRE502073	Shepherd - Clovis to Sunnyside : Maintenance	Moderate Maintenance	Streets & Roads-Maintenance	2029	$509
Clovis	FRE502072	Shepherd - DeWolf to 168 : Maintenance	Light Maintenance	Streets & Roads-Maintenance	2040	$1,206
Clovis	FRE502074	Shepherd - Fowler to Temperance : Maintenance	Moderate Maintenance	Streets & Roads-Maintenance	2029	$1,145
Clovis	FRE502076	Shepherd - Minnewawa to Clovis : Maintenance	Moderate Maintenance	Streets & Roads-Maintenance	2031	$620

FRESNO COUNCIL OF GOVERNMENTS
2018 REGIONAL TRANSPORTATION PLAN
FINANCIALLY CONSTRAINED PROJECT LISTING (In $1,000) - Updated 1/28/2021

AGENCY	PROJECT ID	PROJECT TITLE	PROJECT DESCRIPTION	PROJECT TYPE	ESTIMATED OPEN TO TRAFFIC	ESTIMATED TOTAL COST ($1,000)
Clovis	FRE502075	Shepherd - Temperance to DeWolf : Maintenance	Moderate Maintenance	Streets & Roads-Maintenance	2030	$1,169
Clovis	FRE502077	Shepherd - Willow to Minnewawa : Maintenance	Moderate Maintenance	Streets & Roads-Maintenance	2034	$1,366
Clovis	FRE502081	Sierra - Clovis to Sunnyside : Maintenance	Light Maintenance	Streets & Roads-Maintenance	2041	$284
Clovis	FRE502080	Sierra - Fowler to Armstrong : Maintenance	Light Maintenance	Streets & Roads-Maintenance	2037	$408
Clovis	FRE502079	Sierra - Peach to Villa : Maintenance	Light Maintenance	Streets & Roads-Maintenance	2031	$167
Clovis	FRE502082	Sierra - Villa to Clovis : Maintenance	Moderate Maintenance	Streets & Roads-Maintenance	2034	$1,057
Clovis	FRE502078	Sierra - Willow to Peach : Maintenance	Light Maintenance	Streets & Roads-Maintenance	2020	$339
Clovis	FRE502083	Sierra Vista - Shaw to Gettysburg : Maintenance	Light Maintenance	Streets & Roads-Maintenance	2039	$410
Clovis	FRE502084	Spruce - Helm to Peach : Maintenance	Light Maintenance	Streets & Roads-Maintenance	2041	$139
Clovis	FRE502086	Sunnyside - Alluvial to Herndon : Maintenance	Major Maintenance	Streets & Roads-Maintenance	2027	$1,212
Clovis	FRE502089	Sunnyside - Barstow to Shaw : Maintenance	Moderate Maintenance	Streets & Roads-Maintenance	2032	$718
Clovis	FRE502087	Sunnyside - Fifth to Barstow : Maintenance	Major Maintenance	Streets & Roads-Maintenance	2028	$1,341
Clovis	FRE502090	Sunnyside - Herndon to Tollhouse : Maintenance	Moderate Maintenance	Streets & Roads-Maintenance	2036	$1,146
Clovis	FRE502085	Sunnyside - Nees to Alluvial : Maintenance	Major Maintenance	Streets & Roads-Maintenance	2024	$936
Clovis	FRE502088	Sunnyside - Tollhouse to Fifth : Maintenance	Moderate Maintenance	Streets & Roads-Maintenance	2028	$170
Clovis	FRE502091	Teague - Minnewawa to Clovis : Maintenance	Light Maintenance	Streets & Roads-Maintenance	2022	$303
Clovis	FRE502093	Teague - Peach to Minnewawa : Maintenance	Moderate Maintenance	Streets & Roads-Maintenance	2035	$734
Clovis	FRE502092	Teague - Willow to Peach : Maintenance	Moderate Maintenance	Streets & Roads-Maintenance	2025	$682
Clovis	FRE502094	Temperance - Alluvial to Fir : Maintenance	Light Maintenance	Streets & Roads-Maintenance	2022	$335
Clovis	FRE502096	Temperance - Ashlan to City Limit : Maintenance	Light Maintenance	Streets & Roads-Maintenance	2033	$257
Clovis	FRE502103	Temperance - Barstow to Shaw : Maintenance	Major Maintenance	Streets & Roads-Maintenance	2019	$1,033
Clovis	FRE502095	Temperance - Bullard to Barstow : Maintenance	Light Maintenance	Streets & Roads-Maintenance	2022	$319
Clovis	FRE502104	Temperance - Fir to Herndon : Maintenance	Moderate Maintenance	Streets & Roads-Maintenance	2028	$197
Clovis	FRE502102	Temperance - Gettysburg to Ashlan : Maintenance	Light Maintenance	Streets & Roads-Maintenance	2042	$482
Clovis	FRE502098	Temperance - Herndon to Sierra : Maintenance	Light Maintenance	Streets & Roads-Maintenance	2038	$459
Clovis	FRE502101	Temperance - Nees to Alluvial : Maintenance	Light Maintenance	Streets & Roads-Maintenance	2041	$445
Clovis	FRE502097	Temperance - Shaw to Gettysburg : Maintenance	Light Maintenance	Streets & Roads-Maintenance	2035	$451
Clovis	FRE502099	Temperance - Shepherd to Nees : Maintenance	Light Maintenance	Streets & Roads-Maintenance	2039	$969
Clovis	FRE502100	Temperance - Sierra to Bullard : Maintenance	Light Maintenance	Streets & Roads-Maintenance	2040	$477
Clovis	FRE502107	Tollhouse - Armstrong to Herndon : Maintenance	Moderate Maintenance	Streets & Roads-Maintenance	2035	$180
Clovis	FRE502106	Tollhouse - Fowler to Armstrong : Maintenance	Light Maintenance	Streets & Roads-Maintenance	2023	$256
Clovis	FRE502105	Tollhouse - Sunnyside to Fowler : Maintenance	Light Maintenance	Streets & Roads-Maintenance	2022	$374
Clovis	FRE502114	Villa - Ashlan to Pontiac : Maintenance	Moderate Maintenance	Streets & Roads-Maintenance	2030	$335
Clovis	FRE502111	Villa - Barstow to Shaw : Maintenance	Major Maintenance	Streets & Roads-Maintenance	2019	$951
Clovis	FRE502113	Villa - Bullard to Barstow : Maintenance	Major Maintenance	Streets & Roads-Maintenance	2023	$1,016
Clovis	FRE502109	Villa - Gettysburg to Swift : Maintenance	Light Maintenance	Streets & Roads-Maintenance	2042	$166
Clovis	FRE502108	Villa - Herndon to Sierra : Maintenance	Light Maintenance	Streets & Roads-Maintenance	2041	$442

FRESNO COUNCIL OF GOVERNMENTS
2018 REGIONAL TRANSPORTATION PLAN
FINANCIALLY CONSTRAINED PROJECT LISTING (In $1,000) - Updated 1/28/2021

AGENCY	PROJECT ID	PROJECT TITLE	PROJECT DESCRIPTION	PROJECT TYPE	ESTIMATED OPEN TO TRAFFIC	ESTIMATED TOTAL COST ($1,000)
Clovis	FRE502112	Villa - Minnewawa to Herndon : Maintenance	Major Maintenance	Streets & Roads-Maintenance	2020	$476
Clovis	FRE502110	Villa - Shaw to Gettysburg : Maintenance	Light Maintenance	Streets & Roads-Maintenance	2042	$345
Clovis	FRE502115	Villa - Sierra to Bullard : Maintenance	Moderate Maintenance	Streets & Roads-Maintenance	2038	$670
Clovis	FRE502126	Willow - Alluvial to Herndon : Maintenance	Moderate Maintenance	Streets & Roads-Maintenance	2031	$569
Clovis	FRE502124	Willow - Barstow to Shaw : Maintenance	Light Maintenance	Streets & Roads-Maintenance	2041	$440
Clovis	FRE502117	Willow - Bullard to Barstow : Maintenance	Light Maintenance	Streets & Roads-Maintenance	2021	$185
Clovis	FRE502119	Willow - Gettysburg to Ashlan : Maintenance	Light Maintenance	Streets & Roads-Maintenance	2026	$377
Clovis	FRE502125	Willow - Herndon to Magill : Maintenance	Moderate Maintenance	Streets & Roads-Maintenance	2028	$125
Clovis	FRE502118	Willow - Magill to Sierra : Maintenance	Light Maintenance	Streets & Roads-Maintenance	2022	$132
Clovis	FRE502120	Willow - Nees to Alluvial : Maintenance	Light Maintenance	Streets & Roads-Maintenance	2033	$273
Clovis	FRE502123	Willow - Shaw to Gettysburg : Maintenance	Light Maintenance	Streets & Roads-Maintenance	2040	$522
Clovis	FRE502121	Willow - Shepherd to Teague : Maintenance	Light Maintenance	Streets & Roads-Maintenance	2035	$277
Clovis	FRE502116	Willow - Sierra to Bullard : Maintenance	Light Maintenance	Streets & Roads-Maintenance	2021	$171
Clovis	FRE502122	Willow - Teague to Nees : Maintenance	Light Maintenance	Streets & Roads-Maintenance	2040	$316
Coalinga	FRE502131	City Wide Pavement Maintenance Project	Slurry seal, cape seal and chip seal various road and alleys throughout the City of Coalinga	Streets & Roads-Maintenance	2018	$1,000
Coalinga	FRE170017	Coalinga Paving & PM-10 Mitigation	Unpaved Alleys PM-10 Mitigation	Streets & Roads-Maintenance	2018	$600
Coalinga	FRE170023	Forest/Truman Reconstruction	Demolition of existing roadway, complete roadway reconstruction, construct ADA compliant elements, sidewalk gap closure, street light installation, storm drain installation, sanitary sewer installation, bicycle lane striping	Streets & Roads-Maintenance	2018	$1,400
Coalinga	FRE502127	Garfield Street Reconstruction	Pulverization of existing AC pavement, grading base material, ac pavement, curb ramps, valley gutter, traffic striping and traffic signage	Streets & Roads-Maintenance	2022	$350
Coalinga	FRE502128	Lucille Avenue Reconstruction	Pulverization of existing AC pavement, grading base material, ac pavement, curb ramps, class I multi- trail, traffic striping and traffic signage	Streets & Roads-Maintenance	2022	$300
Coalinga	FRE502129	Monterey Avenue Reconstruction	Pulverization of existing AC pavement, grading base material, ac pavement, curb ramps, traffic striping and traffic signage	Streets & Roads-Maintenance	2024	$500
Coalinga	FRE502133	Polk Street Reconstruction Phase I	Pulverization of existing AC pavement, grading base material, ac pavement, traffic striping and traffic signage	Streets & Roads-Maintenance	2018	$380
Coalinga	FRE502132	Polk Street Reconstruction Phase II	Pulverization of existing AC pavement, grading base material, ac pavement, curb ramps, street lighting, traffic striping and traffic signage	Streets & Roads-Maintenance	2019	$600
Coalinga	FRE502134	Sacramento Street Reconstruction	Pulverization of existing AC pavement, grading base material, ac pavement, curb ramps, sidewalks, traffic striping and traffic signage	Streets & Roads-Maintenance	2024	$500
Coalinga	FRE502135	Sunset Street Reconstruction Phase I	Demolition of existing roadway, complete roadway reconstruction, construct ADA ramps, sidewalks, curb and gutter, driveways, street lights, traffic striping and traffic signage	Streets & Roads-Maintenance	2022	$750

FRESNO COUNCIL OF GOVERNMENTS
2018 REGIONAL TRANSPORTATION PLAN
FINANCIALLY CONSTRAINED PROJECT LISTING (In $1,000) - Updated 1/28/2021

AGENCY	PROJECT ID	PROJECT TITLE	PROJECT DESCRIPTION	PROJECT TYPE	ESTIMATED OPEN TO TRAFFIC	ESTIMATED TOTAL COST ($1,000)
Coalinga	FRE502136	Sunset Street Reconstruction Phase II	Demolition of existing roadway, complete roadway reconstruction, construct ADA ramps, sidewalks, curb and gutter, driveways, street lights, traffic striping and traffic signage	Streets & Roads-Maintenance	2024	$730
Coalinga	FRE502137	Sunset Street Reconstruction Phase III	Demolition of existing roadway, complete roadway reconstruction, construct ADA ramps, sidewalks, curb and gutter, driveways, street lights, traffic striping and traffic signage	Streets & Roads-Maintenance	2026	$1,000
Coalinga	FRE502130	Valley Gutter Replacement Project	Demolition of existing valley gutters and construction of new valley gutters including minor pavement transition areas	Streets & Roads-Maintenance	2019	$300
Coalinga	FRE502138	Van Ness Avenue Reconstruction	Pulverization of existing AC pavement, grading base material, ac pavement, installation of curb ramps, valley gutters, curb and gutter, driveways, traffic striping and traffic signage	Streets & Roads-Maintenance	2019	$560
Coalinga	FRE502139	Washington Avenue Reconstruction	Pulverization of existing AC pavement, grading base material, ac pavement, installation of curb ramps, valley gutters, curb and gutter, driveways, traffic striping and traffic signage	Streets & Roads-Maintenance	2019	$630
Firebaugh	FRE502141	13th Street Bride Repair	In Firebaugh, on 13th Street between P Street and River Drive, repairs to the existing bridge include pavement repairs to both bridge approaches, railing repairs, and bridge deck crack repairs.	Streets & Roads-Maintenance	2031	$560
Firebaugh	FRE500798	Railroad Crossing Reconstruction - 12th St, N Street to M Street	In Firebaugh, on 12th Street between "N" Street and "M" Street, reconstruct railroad crossing.	Streets & Roads-Maintenance	2021	$500
Firebaugh	FRE502140	Street Rehabilitation - 10th Street, J Street to Dead End	In Firebaugh, on 10th Street between J Street and the dead end, rehabilitate roadway including pavement, sidewalk, curb and gutter.	Streets & Roads-Maintenance	2030	$570
Firebaugh	FRE502142	Street Rehabilitation - 14th Street, Highway 33 to P Street	In Firebaugh, on 14th Street between Highway 33 and P Street, rehabilitate roadway including pavement, sidewalk, curb and gutter.	Streets & Roads-Maintenance	2029	$500
Firebaugh	FRE502143	Street Rehabilitation - 7th Street, P Street to Alley; Alley, 7th Street to 8th Street	In Firebaugh, on 7th Street between P Street and the Alley and on the alley between 7th Street and 8th Street, rehabilitate roadway including pavement, sidewalk, curb and gutter.	Streets & Roads-Maintenance	2029	$120
Firebaugh	FRE502144	Street Rehabilitation - 8th Street, P Street to City Yard	In Firebaugh, on 8th Street between P Street and the City Yard, rehabilitate roadway including pavement, sidewalk, curb and gutter.	Streets & Roads-Maintenance	2028	$500
Firebaugh	FRE502145	Street Rehabilitation - Cardella Street	In Firebaugh, on Cardella Street between Morris Kyle Drive and Landucci Drive and between River Lane and Rebecchi Street, rehabilitate roadway including pavement, sidewalk, curb and gutter.	Streets & Roads-Maintenance	2020	$2,000
Firebaugh	FRE502146	Street Rehabilitation - Cline Street, Thomas Conboy Avenue to Zozaya Street	In Firebaugh, on Cline Street between Thomas Conboy Avenue and Zozaya Street, rehabilitate roadway including pavement, sidewalk, curb and gutter.	Streets & Roads-Maintenance	2029	$495

FRESNO COUNCIL OF GOVERNMENTS
2018 REGIONAL TRANSPORTATION PLAN
FINANCIALLY CONSTRAINED PROJECT LISTING (In $1,000) - Updated 1/28/2021

AGENCY	PROJECT ID	PROJECT TITLE	PROJECT DESCRIPTION	PROJECT TYPE	ESTIMATED OPEN TO TRAFFIC	ESTIMATED TOTAL COST ($1,000)
Firebaugh	FRE502147	Street Rehabilitation - Clyde Fannon Road, Highway 33 to Diaz Street	In Firebaugh, on Clyde Fannon Road between Highway 33 and Diaz Street, rehabilitate roadway including pavement, sidewalk, curb and gutter.	Streets & Roads-Maintenance	2030	$3,500
Firebaugh	FRE502148	Street Rehabilitation - Dodderer Street, Clyde Fannon Road to Zozaya Street	Dodderer St between Clyde Fannon Rd and Zozaya St, rehabilitate roadway including pavaement, sidewalk, curb and gutter.	Streets & Roads-Maintenance	2029	$280
Firebaugh	FRE502149	Street Rehabilitation - Enrico Avenue, Cardella Street to Cardella Street	In Firebaugh, on Enrico Avenue between Cardella Street and Cardella Street, rehabilitate roadway including pavement, sidewalk, curb and gutter.	Streets & Roads-Maintenance	2022	$300
Firebaugh	FRE502150	Street Rehabilitation - Father Craig Street, Borbon Street, and Guerra Street	Father Craig St, Borbon St, and Guerra St, between Zozaya St and Zozaya St, rehabilitate roadway including pavement, sidewalk, curb and gutter.	Streets & Roads-Maintenance	2028	$450
Firebaugh	FRE502151	Street Rehabilitation - J Street, Nees Avenue to 10th Street	J Street between Nees Avenue and 10th Street, rehabilitate roadway including pavement, sidewalk, curb and gutter.	Streets & Roads-Maintenance	2028	$750
Firebaugh	FRE502152	Street Rehabilitation - Landucci Drive, Saipan Avenue to Morris Kyle Drive	In Firebaugh, on Landucci Drive between Saipan Avenue and Morris Kyle Drive, rehabilitate roadway including pavaement, sidewalk, curb and gutter.	Streets & Roads-Maintenance	2029	$450
Firebaugh	FRE502153	Street Rehabilitation - M Street, 10th Street to 15th Street	M St between 10th St and 15th St, rehabilitate roadway including pavement, sidewalk, curb and gutter.	Streets & Roads-Maintenance	2022	$2,000
Firebaugh	FRE502154	Street Rehabilitation - Nees Avenue (12th Street), Highway 33 to Washoe Avenue	8th St between P St and the City Yard, rehabilitate roadway including pavement, sidewalk, curb and gutter.	Streets & Roads-Maintenance	2022	$665
Firebaugh	FRE502155	Street Rehabilitation - O Street, 8th Street to 13th Street	In Firebaugh, on O Street between 8th Street and 13th Street, rehabilitate roadway including pavaement, sidewalk, curb and gutter.	Streets & Roads-Maintenance	2027	$900
Firebaugh	FRE502156	Street Rehabilitation - Q Street, 9th Street to 11th Street	In Firebaugh, on Q Street between 9th Street and 11th St, rehabilitate roadway including pavement, sidewalk, curb and gutter.	Streets & Roads-Maintenance	2025	$700
Firebaugh	FRE502157	Street Rehabilitation - Rabe Street, Clyde Fannon Road to Zozaya Street	In Firebaugh, on Rabe Street between Clyde Fannon Road and Zozaya Street, rehabilitate roadway including pavement, sidewalk, curb and gutter.	Streets & Roads-Maintenance	2019	$550
Firebaugh	FRE502158	Street Rehabilitation - Zozaya Street, R Street to Reverend Kantor Drive	In Firebaugh, on 8th Street between P Street and the City Yard, rehabilitate roadway including pavement, sidewalk, curb and gutter.	Streets & Roads-Maintenance	2026	$1,000
Fowler	FRE502160	Adams Ave Reconstruction	Reconstruct Adams Avenue	Streets & Roads-Maintenance	2022	$675
Fowler	FRE502159	Adams Ave Reconstruction	Reconstruct Adams Avenue	Streets & Roads-Maintenance	2020	$725
Fowler	FRE502161	Manning Avenue	Reconstruct Pavement	Streets & Roads-Maintenance	2025	$650
Fowler	FRE502162	Merced Street Overlay	Overlay Pavement	Streets & Roads-Maintenance	2020	$185
Fresno	FRE503309	Alluvial - Marks to West: AC Overlay	AC Overlay	Streets & Roads-Maintenance	2018	$552
Fresno	FRE503310	Alluvial -Spaulding to SierraVista: AC Overlay	AC Overlay	Streets & Roads-Maintenance	2021	$742
Fresno	FRE503311	Armstrong - King Canyon to Lowe: AC Overlay	AC Overlay	Streets & Roads-Maintenance	2025	$141
Fresno	FRE503312	Ashlan - Blackstone to Maroa (1/8 county): AC Overlay	AC Overlay	Streets & Roads-Maintenance	2021	$269
Fresno	FRE503313	Ashlan - Cedar to SR 168: AC Overlay	AC Overlay	Streets & Roads-Maintenance	2023	$452

FRESNO COUNCIL OF GOVERNMENTS
2018 REGIONAL TRANSPORTATION PLAN
FINANCIALLY CONSTRAINED PROJECT LISTING (In $1,000) - Updated 1/28/2021

AGENCY	PROJECT ID	PROJECT TITLE	PROJECT DESCRIPTION	PROJECT TYPE	ESTIMATED OPEN TO TRAFFIC	ESTIMATED TOTAL COST ($1,000)
Fresno	FRE503314	Ashlan - SR 168 to Chestnut: AC Overlay	AC Overlay	Streets & Roads-Maintenance	2024	$765
Fresno	FRE503315	Barstow - Marks to West (1/2 County): AC Overlay	AC Overlay	Streets & Roads-Maintenance	2019	$422
Fresno	FRE503316	Blackstone #3ln - Dakota to Ashlan: AC Overlay	AC Overlay	Streets & Roads-Maintenance	2018	$560
Fresno	FRE503317	Blythe - Clinton to County (S of Shields): AC Overlay	AC Overlay	Streets & Roads-Maintenance	2021	$315
Fresno	FRE503318	Bullard - Chestnut to Cedar: AC Overlay	AC Overlay	Streets & Roads-Maintenance	2020	$827
Fresno	FRE503319	Bullard - Dante to Carnegie: AC Overlay	AC Overlay	Streets & Roads-Maintenance	2024	$344
Fresno	FRE503320	Butler - N St to Cedar: AC Overlay	AC Overlay	Streets & Roads-Maintenance	2019	$649
Fresno	FRE503321	Cecelia -Bullard to Escalon: AC Overlay	AC Overlay	Streets & Roads-Maintenance	2023	$275
Fresno	FRE503322	Cedar - Herndon to Nees: AC Overlay	AC Overlay	Streets & Roads-Maintenance	2021	$1,412
Fresno	FRE503326	Cedar - Kings Canyon to California: AC Overlay	AC Overlay	Streets & Roads-Maintenance	2022	$1,332
Fresno	FRE503325	Cedar - McKinley to Tulare: AC Overlay	AC Overlay	Streets & Roads-Maintenance	2022	$1,475
Fresno	FRE503324	Cedar - Nees to Shepherd: AC Overlay	AC Overlay	Streets & Roads-Maintenance	2022	$1,105
Fresno	FRE503323	Cedar - Shaw to Bullard: AC Overlay	AC Overlay	Streets & Roads-Maintenance	2021	$805
Fresno	FRE500153	Cedar-Jensen to UPRR (California): AC Overlay	AC Overlay	Streets & Roads-Maintenance	2020	$725
Fresno	FRE503327	Cherry Ave - Church to Annadale: AC Overlay	AC Overlay	Streets & Roads-Maintenance	2024	$724
Fresno	FRE503330	Chestnut - Belmont to McKenzie: Recon/Overlay	Recon/Overlay	Streets & Roads-Maintenance	2025	$234
Fresno	FRE503331	Chestnut - Bullard to Herndon: AC Overlay	AC Overlay	Streets & Roads-Maintenance	2024	$865
Fresno	FRE503329	Chestnut - McKinley to Clinton: AC Overlay	AC Overlay	Streets & Roads-Maintenance	2019	$434
Fresno	FRE503332	Chestnut - Shaw to Bullard: AC Overlay	AC Overlay	Streets & Roads-Maintenance	2024	$660
Fresno	FRE503328	Chestnut - Tulare to SJVRR (Dwight): AC Overlay	AC Overlay	Streets & Roads-Maintenance	2018	$1,308
Fresno	FRE503333	Church - Chestnut to Adler: AC Overlay	AC Overlay	Streets & Roads-Maintenance	2018	$187
Fresno	FRE503334	Church - Elm to Orange (1/6 Co): AC Overlay	AC Overlay	Streets & Roads-Maintenance	2018	$812
Fresno	FRE503335	Church - Orange to Chestnut: AC Overlay	AC Overlay	Streets & Roads-Maintenance	2018	$856
Fresno	FRE503338	Clinton - Blythe to Cornelia: AC Overlay	AC Overlay	Streets & Roads-Maintenance	2022	$252
Fresno	FRE503339	Clinton - Brawley to Blythe: AC Overlay	AC Overlay	Streets & Roads-Maintenance	2024	$376
Fresno	FRE503337	Clinton - Maroa to Thesta: AC Overlay	AC Overlay	Streets & Roads-Maintenance	2021	$281
Fresno	FRE503336	Clinton - SR 99 to West: AC Overlay	AC Overlay	Streets & Roads-Maintenance	2019	$457
Fresno	FRE503340	Clovis -Belmont to County Line (Montic): AC Overlay	AC Overlay	Streets & Roads-Maintenance	2020	$1,210
Fresno	FRE503342	Cornelia - Ashlan to Dakota: AC Overlay	AC Overlay	Streets & Roads-Maintenance	2020	$324
Fresno	FRE503341	Cornelia - Clinton to University (1/3 Co): AC Overlay	AC Overlay	Streets & Roads-Maintenance	2018	$134
Fresno	FRE503343	Dakota - Maroa to Blackstone: AC Overlay	AC Overlay	Streets & Roads-Maintenance	2020	$207
Fresno	FRE503345	Dakota - Polk to Cornelia: AC Overlay	AC Overlay	Streets & Roads-Maintenance	2025	$333
Fresno	FRE503344	Dakota -Weber to Hughes: AC Overlay	AC Overlay	Streets & Roads-Maintenance	2024	$642
Fresno	FRE500319	Downtown Fresno: Landscaping/Irrigation	Landscaping/Irrigation	Streets & Roads-Maintenance	2018	$700
Fresno	FRE503346	E Street - Fresno to El Dorado: AC Overlay	AC Overlay	Streets & Roads-Maintenance	2020	$332
Fresno	FRE503347	East - North to Jensen: AC Overlay	AC Overlay	Streets & Roads-Maintenance	2022	$1,230
Fresno	FRE503348	Elm - North to Church (10% county): AC Overlay	AC Overlay	Streets & Roads-Maintenance	2018	$1,326

FRESNO COUNCIL OF GOVERNMENTS
2018 REGIONAL TRANSPORTATION PLAN
FINANCIALLY CONSTRAINED PROJECT LISTING (In $1,000) - Updated 1/28/2021

AGENCY	PROJECT ID	PROJECT TITLE	PROJECT DESCRIPTION	PROJECT TYPE	ESTIMATED OPEN TO TRAFFIC	ESTIMATED TOTAL COST ($1,000)
Fresno	FRE503349	Emerson - Marks to West: AC Overlay	AC Overlay	Streets & Roads-Maintenance	2025	$2,387
Fresno	FRE503350	Figarden - Brawley to Gates: AC Overlay	AC Overlay	Streets & Roads-Maintenance	2019	$1,000
Fresno	FRE503351	First - Magill to Alluvial: AC Overlay	AC Overlay	Streets & Roads-Maintenance	2018	$698
Fresno	FRE503352	First - Shaw to Barstow: AC Overlay	AC Overlay	Streets & Roads-Maintenance	2019	$400
Fresno	FRE503353	Fresno - F Street to Kearney: AC Overlay	AC Overlay	Streets & Roads-Maintenance	2019	$357
Fresno	FRE503355	Fresno - Illinois to Olive: AC Overlay	AC Overlay	Streets & Roads-Maintenance	2018	$472
Fresno	FRE503354	Fresno - Normal to Shields: AC Overlay	AC Overlay	Streets & Roads-Maintenance	2022	$459
Fresno	FRE503357	Fresno - Shields to Gettysburg: AC Overlay	AC Overlay	Streets & Roads-Maintenance	2023	$1,045
Fresno	FRE503356	Fresno - Sierra to Herndon: AC Overlay	AC Overlay	Streets & Roads-Maintenance	2021	$526
Fresno	FRE503358	Fruit - Ashlan to Shaw (1/2 County): AC Overlay	AC Overlay	Streets & Roads-Maintenance	2024	$484
Fresno	FRE503359	Fruit - McKinley to Cambridge: AC Overlay	AC Overlay	Streets & Roads-Maintenance	2021	$146
Fresno	FRE503360	Fruit - Sierra to Pinedale: AC Overlay	AC Overlay	Streets & Roads-Maintenance	2022	$683
Fresno	FRE503361	Fulton - Divisidero to Elizabeth: AC Overlay	AC Overlay	Streets & Roads-Maintenance	2022	$338
Fresno	FRE503362	Huntington - First to Cedar: Recon/Overlay	Recon/Overlay	Streets & Roads-Maintenance	2025	$577
Fresno	FRE503363	Ingram - Herndon to Nees: AC Overlay	AC Overlay	Streets & Roads-Maintenance	2018	$607
Fresno	FRE503364	International - Jackson to Chestnut: AC Overlay	AC Overlay	Streets & Roads-Maintenance	2022	$290
Fresno	FRE503365	Jensen - MLK Boulevard to West (50% county): Recon/AC Overlay	Recon/Overlay	Streets & Roads-Maintenance	2022	$1,232
Fresno	FRE503370	Maple - Jensen to Church: AC Overlay	AC Overlay	Streets & Roads-Maintenance	2021	$310
Fresno	FRE503368	Maple - McKinley to Clinton (1/3 County): AC Overlay	AC Overlay	Streets & Roads-Maintenance	2019	$284
Fresno	FRE503371	Maple - Shields to Dakota: AC Overlay	AC Overlay	Streets & Roads-Maintenance	2023	$298
Fresno	FRE503366	Maple - Tulare to Turner: AC Overlay	AC Overlay	Streets & Roads-Maintenance	2020	$362
Fresno	FRE503367	Maple - University to Shields (50% county): AC Overlay	AC Overlay	Streets & Roads-Maintenance	2022	$991
Fresno	FRE503369	Maple -Teague to Perrin: AC Overlay	AC Overlay	Streets & Roads-Maintenance	2019	$559
Fresno	FRE503374	Marks - Ashlan to Emerson: AC Overlay	AC Overlay	Streets & Roads-Maintenance	2022	$368
Fresno	FRE503373	Marks - Barstow to San Jose (1/2 County): AC Overlay	AC Overlay	Streets & Roads-Maintenance	2020	$227
Fresno	FRE503372	Marks - Clinton to McKinley (40% county): AC Overlay	AC Overlay	Streets & Roads-Maintenance	2020	$216
Fresno	FRE503375	Maroa - Sierra to Herndon: AC Overlay	AC Overlay	Streets & Roads-Maintenance	2021	$310
Fresno	FRE503376	Marty - Shaw to Valentine: AC Overlay	AC Overlay	Streets & Roads-Maintenance	2024	$442
Fresno	FRE503378	McKinley - Blackstone to First: AC Overlay	AC Overlay	Streets & Roads-Maintenance	2020	$673
Fresno	FRE503379	McKinley - Chestnut to Clovis: AC Overlay	AC Overlay	Streets & Roads-Maintenance	2023	$1,542
Fresno	FRE503377	McKinley - Palm to Wishon: AC Overlay	AC Overlay	Streets & Roads-Maintenance	2020	$296
Fresno	FRE503380	Millbrook - Alluvial to Shepherd: AC Overlay	AC Overlay	Streets & Roads-Maintenance	2019	$656
Fresno	FRE503381	Millbrook - Shields to Gettysburg: AC Overlay	AC Overlay	Streets & Roads-Maintenance	2025	$1,226
Fresno	FRE503383	MLK - Jensen to Church (Eugenia): AC Overlay	AC Overlay	Streets & Roads-Maintenance	2018	$469
Fresno	FRE503382	MLK - North to Jensen: AC Overlay	AC Overlay	Streets & Roads-Maintenance	2018	$539
Fresno	FRE503384	Nees - Fresno to Millbrook: AC Overlay	AC Overlay	Streets & Roads-Maintenance	2018	$983
Fresno	FRE503386	Olive - Broadway to Palm: AC Overlay	AC Overlay	Streets & Roads-Maintenance	2021	$238

FRESNO COUNCIL OF GOVERNMENTS
2018 REGIONAL TRANSPORTATION PLAN
FINANCIALLY CONSTRAINED PROJECT LISTING (In $1,000) - Updated 1/28/2021

AGENCY	PROJECT ID	PROJECT TITLE	PROJECT DESCRIPTION	PROJECT TYPE	ESTIMATED OPEN TO TRAFFIC	ESTIMATED TOTAL COST ($1,000)
Fresno	FRE503387	Olive - Fresno to Cedar: AC Overlay	AC Overlay	Streets & Roads-Maintenance	2023	$1,115
Fresno	FRE503388	Olive - Minnewawa to Helm (1/4 County): AC Overlay	AC Overlay	Streets & Roads-Maintenance	2023	$614
Fresno	FRE503385	Olive - Willow to Recreation: AC Overlay	AC Overlay	Streets & Roads-Maintenance	2018	$404
Fresno	FRE503389	Olive -Fruit to Thorne: AC Overlay	AC Overlay	Streets & Roads-Maintenance	2023	$142
Fresno	FRE503390	Palm - Dakota to Clinton: AC Overlay	AC Overlay	Streets & Roads-Maintenance	2018	$632
Fresno	FRE503391	Palo Alto - Polk to Cornelia: AC Overlay	AC Overlay	Streets & Roads-Maintenance	2023	$465
Fresno	FRE503392	Parkway - Cedar to Orange	Recon/Overlay	Streets & Roads-Maintenance	2022	$3,748
Fresno	FRE503393	Perrin - Shepherd to Maple: AC Overlay	AC Overlay	Streets & Roads-Maintenance	2022	$1,290
Fresno	FRE503395	Polk - Bullard to Herndon: AC Overlay	AC Overlay	Streets & Roads-Maintenance	2024	$815
Fresno	FRE503394	Polk - Shaw to Rialto: AC Overlay	AC Overlay	Streets & Roads-Maintenance	2022	$146
Fresno	FRE503396	San Jose - Valentine to Gates: AC Overlay	AC Overlay	Streets & Roads-Maintenance	2021	$815
Fresno	FRE503397	San Pablo - Belmont to Olive: AC Overlay	AC Overlay	Streets & Roads-Maintenance	2023	$279
Fresno	FRE503398	Shaw - BNSF X-ing to Palm: AC Overlay	AC Overlay	Streets & Roads-Maintenance	2022	$1,349
Fresno	FRE503399	Shaw - Bryan to Lola (W of Polk): Recon/Overlay	Recon/Overlay	Streets & Roads-Maintenance	2022	$350
Fresno	FRE503006	Shaw - Glenn to SR168: AC Overlay	AC Overlay	Streets & Roads-Maintenance	2020	$3,980
Fresno	FRE503008	Shepherd - Friant to Cedar: AC Overlay	AC Overlay	Streets & Roads-Maintenance	2021	$1,149
Fresno	FRE503007	Shepherd - Maple to Chestnut: AC Overlay	AC Overlay	Streets & Roads-Maintenance	2019	$444
Fresno	FRE503010	Shields - Chestnut to Millbrook (1/6 county): AC Overlay	AC Overlay	Streets & Roads-Maintenance	2022	$1,221
Fresno	FRE503009	Shields - Palm to Fruit: AC Overlay	AC Overlay	Streets & Roads-Maintenance	2019	$393
Fresno	FRE503011	Sierra - Blackstone to Fruit (1/6 County): AC Overlay (Part Streets Proj)	AC Overlay	Streets & Roads-Maintenance	2019	$854
Fresno	FRE503012	Sierra - Figarden to Briarwood: AC Overlay	AC Overlay	Streets & Roads-Maintenance	2024	$603
Fresno	FRE503013	Sierra&Dante; Gregory to Genoa: AC Overlay	AC Overlay	Streets & Roads-Maintenance	2025	$524
Fresno	FRE503014	Spruce - Herndon to Hayes: AC Overlay	AC Overlay	Streets & Roads-Maintenance	2024	$586
Fresno	FRE503015	Teague - Cedar to Chestnut: AC Overlay	AC Overlay	Streets & Roads-Maintenance	2019	$622
Fresno	FRE503016	Teilman - Whitesbridge to Neilsen: Recon/Overlay	Recon/Overlay	Streets & Roads-Maintenance	2019	$338
Fresno	FRE503018	Tulare - Ceasar to Clovis (County 1/2): AC Overlay	AC Overlay	Streets & Roads-Maintenance	2019	$435
Fresno	FRE503019	Tulare - First to Maple: AC Overlay	AC Overlay	Streets & Roads-Maintenance	2022	$914
Fresno	FRE503020	Tulare - Maple to Peach (1/8 County): AC Overlay	AC Overlay	Streets & Roads-Maintenance	2022	$1,046
Fresno	FRE503017	Tulare - Van Ness to R Street: AC Overlay	AC Overlay	Streets & Roads-Maintenance	2018	$316
Fresno	FRE503021	Van Ness - Herndon to Bluff: AC Overlay	AC Overlay	Streets & Roads-Maintenance	2025	$369
Fresno	FRE503022	Ventura - Cedar to Sixth (#2 LANE): AC Overlay	AC Overlay	Streets & Roads-Maintenance	2024	$396
Fresno	FRE503023	Weber - Olive to Brooks: AC Overlay	AC Overlay	Streets & Roads-Maintenance	2021	$234
Fresno	FRE503024	West - Clinton to Dakota: AC Overlay	AC Overlay	Streets & Roads-Maintenance	2024	$696
Fresno	FRE503025	Willow - Lane to Filmore (S of Tulare): AC Overlay	AC Overlay	Streets & Roads-Maintenance	2018	$310
Fresno County	FRE502163	ACADEMY	AC Overlay	Streets & Roads-Maintenance	2025	$44
Fresno County	FRE502171	ACADEMY	AC Overlay	Streets & Roads-Maintenance	2032	$117
Fresno County	FRE502168	ACADEMY	AC Overlay	Streets & Roads-Maintenance	2028	$169

FRESNO COUNCIL OF GOVERNMENTS
2018 REGIONAL TRANSPORTATION PLAN
FINANCIALLY CONSTRAINED PROJECT LISTING (In $1,000) - Updated 1/28/2021

AGENCY	PROJECT ID	PROJECT TITLE	PROJECT DESCRIPTION	PROJECT TYPE	ESTIMATED OPEN TO TRAFFIC	ESTIMATED TOTAL COST ($1,000)
Fresno County	FRE502169	ACADEMY	AC Overlay	Streets & Roads-Maintenance	2028	$173
Fresno County	FRE502170	ACADEMY	AC Overlay	Streets & Roads-Maintenance	2028	$266
Fresno County	FRE502166	ACADEMY	AC Overlay	Streets & Roads-Maintenance	2028	$279
Fresno County	FRE502165	ACADEMY	AC Overlay	Streets & Roads-Maintenance	2026	$337
Fresno County	FRE502167	ACADEMY	AC Overlay	Streets & Roads-Maintenance	2028	$364
Fresno County	FRE502172	ACADEMY	AC Overlay	Streets & Roads-Maintenance	2032	$392
Fresno County	FRE502164	ACADEMY	AC Overlay	Streets & Roads-Maintenance	2026	$422
Fresno County	FRE502173	ACADEMY	AC Overlay	Streets & Roads-Maintenance	2032	$757
Fresno County	FRE502174	ACADEMY	AC Overlay	Streets & Roads-Maintenance	2032	$830
Fresno County	FRE502176	ACADEMY N/B	AC Overlay	Streets & Roads-Maintenance	2027	$52
Fresno County	FRE502179	ACADEMY N/B	AC Overlay	Streets & Roads-Maintenance	2028	$66
Fresno County	FRE502187	ACADEMY N/B	AC Overlay	Streets & Roads-Maintenance	2028	$73
Fresno County	FRE502185	ACADEMY N/B	AC Overlay	Streets & Roads-Maintenance	2028	$82
Fresno County	FRE502181	ACADEMY N/B	AC Overlay	Streets & Roads-Maintenance	2028	$91
Fresno County	FRE502175	ACADEMY N/B	AC Overlay	Streets & Roads-Maintenance	2026	$93
Fresno County	FRE502180	ACADEMY N/B	AC Overlay	Streets & Roads-Maintenance	2028	$106
Fresno County	FRE502186	ACADEMY N/B	AC Overlay	Streets & Roads-Maintenance	2028	$116
Fresno County	FRE501945	ACADEMY N/B	AC Overlay	Streets & Roads-Maintenance	2032	$138
Fresno County	FRE502189	ACADEMY N/B	AC Overlay	Streets & Roads-Maintenance	2028	$169
Fresno County	FRE502177	ACADEMY N/B	AC Overlay	Streets & Roads-Maintenance	2028	$206
Fresno County	FRE502183	ACADEMY N/B	AC Overlay	Streets & Roads-Maintenance	2028	$216
Fresno County	FRE502178	ACADEMY N/B	AC Overlay	Streets & Roads-Maintenance	2028	$234
Fresno County	FRE502184	ACADEMY N/B	AC Overlay	Streets & Roads-Maintenance	2028	$265
Fresno County	FRE502182	ACADEMY N/B	AC Overlay	Streets & Roads-Maintenance	2028	$275
Fresno County	FRE502188	ACADEMY N/B	AC Overlay	Streets & Roads-Maintenance	2028	$310
Fresno County	FRE501951	ACADEMY S/B	AC Overlay	Streets & Roads-Maintenance	2028	$53
Fresno County	FRE501950	ACADEMY S/B	AC Overlay	Streets & Roads-Maintenance	2028	$66
Fresno County	FRE501958	ACADEMY S/B	AC Overlay	Streets & Roads-Maintenance	2028	$73
Fresno County	FRE501957	ACADEMY S/B	AC Overlay	Streets & Roads-Maintenance	2028	$82
Fresno County	FRE501952	ACADEMY S/B	AC Overlay	Streets & Roads-Maintenance	2028	$91
Fresno County	FRE501946	ACADEMY S/B	AC Overlay	Streets & Roads-Maintenance	2026	$93
Fresno County	FRE501953	ACADEMY S/B	AC Overlay	Streets & Roads-Maintenance	2028	$106
Fresno County	FRE501959	ACADEMY S/B	AC Overlay	Streets & Roads-Maintenance	2028	$116
Fresno County	FRE501961	ACADEMY S/B	AC Overlay	Streets & Roads-Maintenance	2032	$138
Fresno County	FRE501960	ACADEMY S/B	AC Overlay	Streets & Roads-Maintenance	2028	$169
Fresno County	FRE501954	ACADEMY S/B	AC Overlay	Streets & Roads-Maintenance	2028	$206
Fresno County	FRE501947	ACADEMY S/B	AC Overlay	Streets & Roads-Maintenance	2028	$216

FRESNO COUNCIL OF GOVERNMENTS
2018 REGIONAL TRANSPORTATION PLAN
FINANCIALLY CONSTRAINED PROJECT LISTING (In $1,000) - Updated 1/28/2021

AGENCY	PROJECT ID	PROJECT TITLE	PROJECT DESCRIPTION	PROJECT TYPE	ESTIMATED OPEN TO TRAFFIC	ESTIMATED TOTAL COST ($1,000)
Fresno County	FRE501955	ACADEMY S/B	AC Overlay	Streets & Roads-Maintenance	2028	$234
Fresno County	FRE501956	ACADEMY S/B	AC Overlay	Streets & Roads-Maintenance	2028	$265
Fresno County	FRE501948	ACADEMY S/B	AC Overlay	Streets & Roads-Maintenance	2028	$275
Fresno County	FRE501949	ACADEMY S/B	AC Overlay	Streets & Roads-Maintenance	2028	$310
Fresno County	FRE501964	ADAMS	AC Overlay	Streets & Roads-Maintenance	2032	$36
Fresno County	FRE501973	ADAMS	AC Overlay	Streets & Roads-Maintenance	2033	$72
Fresno County	FRE501972	ADAMS	AC Overlay	Streets & Roads-Maintenance	2033	$118
Fresno County	FRE501970	ADAMS	AC Overlay	Streets & Roads-Maintenance	2033	$130
Fresno County	FRE501971	ADAMS	AC Overlay	Streets & Roads-Maintenance	2033	$131
Fresno County	FRE501969	ADAMS	AC Overlay	Streets & Roads-Maintenance	2033	$132
Fresno County	FRE501967	ADAMS	AC Overlay	Streets & Roads-Maintenance	2033	$133
Fresno County	FRE501962	ADAMS	AC Overlay	Streets & Roads-Maintenance	2028	$240
Fresno County	FRE501963	ADAMS	AC Overlay	Streets & Roads-Maintenance	2028	$241
Fresno County	FRE501965	ADAMS	AC Overlay	Streets & Roads-Maintenance	2032	$259
Fresno County	FRE501966	ADAMS	AC Overlay	Streets & Roads-Maintenance	2032	$260
Fresno County	FRE501976	ADAMS	AC Overlay	Streets & Roads-Maintenance	2033	$262
Fresno County	FRE501968	ADAMS	AC Overlay	Streets & Roads-Maintenance	2033	$264
Fresno County	FRE501975	ADAMS	AC Overlay	Streets & Roads-Maintenance	2033	$267
Fresno County	FRE501974	ADAMS	AC Overlay	Streets & Roads-Maintenance	2033	$269
Fresno County	FRE501977	ADAMS	AC Overlay	Streets & Roads-Maintenance	2033	$452
Fresno County	FRE501978	ADAMS	AC Overlay	Streets & Roads-Maintenance	2033	$531
Fresno County	FRE501979	ALTA	AC Overlay	Streets & Roads-Maintenance	2020	$219
Fresno County	FRE501980	ALTA	AC Overlay	Streets & Roads-Maintenance	2020	$221
Fresno County	FRE501981	ALTA	AC Overlay	Streets & Roads-Maintenance	2028	$359
Fresno County	FRE501982	ALTA	AC Overlay	Streets & Roads-Maintenance	2028	$359
Fresno County	FRE501984	ALTHEA	AC Overlay	Streets & Roads-Maintenance	2039	$207
Fresno County	FRE501983	ALTHEA	AC Overlay	Streets & Roads-Maintenance	2039	$597
Fresno County	FRE501985	ALTHEA	AC Overlay	Streets & Roads-Maintenance	2039	$622
Fresno County	FRE501992	AMERICAN	AC Overlay	Streets & Roads-Maintenance	2029	$20
Fresno County	FRE501990	AMERICAN	AC Overlay	Streets & Roads-Maintenance	2029	$30
Fresno County	FRE502244	AMERICAN	AC Overlay	Streets & Roads-Maintenance	2033	$41
Fresno County	FRE502243	AMERICAN	AC Overlay	Streets & Roads-Maintenance	2033	$58
Fresno County	FRE501986	AMERICAN	AC Overlay	Streets & Roads-Maintenance	2029	$70
Fresno County	FRE501988	AMERICAN	AC Overlay	Streets & Roads-Maintenance	2029	$97
Fresno County	FRE501991	AMERICAN	AC Overlay	Streets & Roads-Maintenance	2029	$113
Fresno County	FRE502256	AMERICAN	AC Overlay	Streets & Roads-Maintenance	2033	$207
Fresno County	FRE501989	AMERICAN	AC Overlay	Streets & Roads-Maintenance	2029	$242

FRESNO COUNCIL OF GOVERNMENTS
2018 REGIONAL TRANSPORTATION PLAN
FINANCIALLY CONSTRAINED PROJECT LISTING (In $1,000) - Updated 1/28/2021

AGENCY	PROJECT ID	PROJECT TITLE	PROJECT DESCRIPTION	PROJECT TYPE	ESTIMATED OPEN TO TRAFFIC	ESTIMATED TOTAL COST ($1,000)
Fresno County	FRE501993	AMERICAN	AC Overlay	Streets & Roads-Maintenance	2029	$243
Fresno County	FRE501987	AMERICAN	AC Overlay	Streets & Roads-Maintenance	2029	$245
Fresno County	FRE501997	AMERICAN	AC Overlay	Streets & Roads-Maintenance	2033	$258
Fresno County	FRE502248	AMERICAN	AC Overlay	Streets & Roads-Maintenance	2033	$263
Fresno County	FRE502252	AMERICAN	AC Overlay	Streets & Roads-Maintenance	2033	$263
Fresno County	FRE502245	AMERICAN	AC Overlay	Streets & Roads-Maintenance	2033	$264
Fresno County	FRE502249	AMERICAN	AC Overlay	Streets & Roads-Maintenance	2033	$264
Fresno County	FRE502254	AMERICAN	AC Overlay	Streets & Roads-Maintenance	2033	$264
Fresno County	FRE502257	AMERICAN	AC Overlay	Streets & Roads-Maintenance	2033	$264
Fresno County	FRE501995	AMERICAN	AC Overlay	Streets & Roads-Maintenance	2033	$265
Fresno County	FRE502247	AMERICAN	AC Overlay	Streets & Roads-Maintenance	2033	$265
Fresno County	FRE502250	AMERICAN	AC Overlay	Streets & Roads-Maintenance	2033	$265
Fresno County	FRE502251	AMERICAN	AC Overlay	Streets & Roads-Maintenance	2033	$265
Fresno County	FRE501996	AMERICAN	AC Overlay	Streets & Roads-Maintenance	2033	$266
Fresno County	FRE501998	AMERICAN	AC Overlay	Streets & Roads-Maintenance	2033	$266
Fresno County	FRE502246	AMERICAN	AC Overlay	Streets & Roads-Maintenance	2033	$266
Fresno County	FRE502253	AMERICAN	AC Overlay	Streets & Roads-Maintenance	2033	$268
Fresno County	FRE502264	AMERICAN	AC Overlay	Streets & Roads-Maintenance	2039	$286
Fresno County	FRE502262	AMERICAN	AC Overlay	Streets & Roads-Maintenance	2039	$298
Fresno County	FRE502265	AMERICAN	AC Overlay	Streets & Roads-Maintenance	2039	$298
Fresno County	FRE502266	AMERICAN	AC Overlay	Streets & Roads-Maintenance	2039	$298
Fresno County	FRE502263	AMERICAN	AC Overlay	Streets & Roads-Maintenance	2039	$300
Fresno County	FRE502267	AMERICAN	AC Overlay	Streets & Roads-Maintenance	2039	$301
Fresno County	FRE501994	AMERICAN	AC Overlay	Streets & Roads-Maintenance	2029	$431
Fresno County	FRE501999	AMERICAN	AC Overlay	Streets & Roads-Maintenance	2033	$522
Fresno County	FRE502260	AMERICAN	AC Overlay	Streets & Roads-Maintenance	2033	$532
Fresno County	FRE502258	AMERICAN	AC Overlay	Streets & Roads-Maintenance	2033	$535
Fresno County	FRE502255	AMERICAN	AC Overlay	Streets & Roads-Maintenance	2033	$536
Fresno County	FRE502259	AMERICAN	AC Overlay	Streets & Roads-Maintenance	2033	$797
Fresno County	FRE502261	AMERICAN	AC Overlay	Streets & Roads-Maintenance	2033	$799
Fresno County	FRE502268	ANCHOR	AC Overlay	Streets & Roads-Maintenance	2033	$16
Fresno County	FRE502269	ANCHOR	AC Overlay	Streets & Roads-Maintenance	2033	$54
Fresno County	FRE502270	ANNADALE	AC Overlay	Streets & Roads-Maintenance	2021	$16
Fresno County	FRE502276	ANNADALE	AC Overlay	Streets & Roads-Maintenance	2021	$34
Fresno County	FRE502271	ANNADALE	AC Overlay	Streets & Roads-Maintenance	2021	$57
Fresno County	FRE502274	ANNADALE	AC Overlay	Streets & Roads-Maintenance	2021	$107
Fresno County	FRE502277	ANNADALE	AC Overlay	Streets & Roads-Maintenance	2021	$141

FRESNO COUNCIL OF GOVERNMENTS
2018 REGIONAL TRANSPORTATION PLAN
FINANCIALLY CONSTRAINED PROJECT LISTING (In $1,000) - Updated 1/28/2021

AGENCY	PROJECT ID	PROJECT TITLE	PROJECT DESCRIPTION	PROJECT TYPE	ESTIMATED OPEN TO TRAFFIC	ESTIMATED TOTAL COST ($1,000)
Fresno County	FRE502273	ANNADALE	AC Overlay	Streets & Roads-Maintenance	2021	$189
Fresno County	FRE502275	ANNADALE	AC Overlay	Streets & Roads-Maintenance	2021	$255
Fresno County	FRE502278	ANNADALE	AC Overlay	Streets & Roads-Maintenance	2021	$257
Fresno County	FRE502272	ANNADALE	AC Overlay	Streets & Roads-Maintenance	2021	$427
Fresno County	FRE502284	ASHLAN	AC Overlay	Streets & Roads-Maintenance	2024	$41
Fresno County	FRE502283	ASHLAN	AC Overlay	Streets & Roads-Maintenance	2024	$55
Fresno County	FRE502282	ASHLAN	AC Overlay	Streets & Roads-Maintenance	2024	$56
Fresno County	FRE502285	ASHLAN	AC Overlay	Streets & Roads-Maintenance	2024	$56
Fresno County	FRE502286	ASHLAN	AC Overlay	Streets & Roads-Maintenance	2024	$56
Fresno County	FRE502287	ASHLAN	AC Overlay	Streets & Roads-Maintenance	2029	$61
Fresno County	FRE502281	ASHLAN	AC Overlay	Streets & Roads-Maintenance	2024	$70
Fresno County	FRE502279	ASHLAN	AC Overlay	Streets & Roads-Maintenance	2024	$81
Fresno County	FRE502280	ASHLAN	AC Overlay	Streets & Roads-Maintenance	2024	$82
Fresno County	FRE502288	ASHLAN	AC Overlay	Streets & Roads-Maintenance	2029	$90
Fresno County	FRE502298	AUBERRY RD	AC Overlay	Streets & Roads-Maintenance	2029	$72
Fresno County	FRE502289	AUBERRY RD	AC Overlay	Streets & Roads-Maintenance	2021	$99
Fresno County	FRE502292	AUBERRY RD	AC Overlay	Streets & Roads-Maintenance	2021	$156
Fresno County	FRE502297	AUBERRY RD	AC Overlay	Streets & Roads-Maintenance	2029	$156
Fresno County	FRE502291	AUBERRY RD	AC Overlay	Streets & Roads-Maintenance	2021	$164
Fresno County	FRE502293	AUBERRY RD	AC Overlay	Streets & Roads-Maintenance	2021	$233
Fresno County	FRE502296	AUBERRY RD	AC Overlay	Streets & Roads-Maintenance	2021	$238
Fresno County	FRE502299	AUBERRY RD	AC Overlay	Streets & Roads-Maintenance	2029	$309
Fresno County	FRE502294	AUBERRY RD	AC Overlay	Streets & Roads-Maintenance	2021	$330
Fresno County	FRE502295	AUBERRY RD	AC Overlay	Streets & Roads-Maintenance	2021	$465
Fresno County	FRE502290	AUBERRY RD	AC Overlay	Streets & Roads-Maintenance	2021	$598
Fresno County	FRE502300	AUBERRY RD	AC Overlay	Streets & Roads-Maintenance	2029	$857
Fresno County	FRE502303	BARSTOW	AC Overlay	Streets & Roads-Maintenance	2025	$72
Fresno County	FRE502302	BARSTOW	AC Overlay	Streets & Roads-Maintenance	2024	$82
Fresno County	FRE502301	BARSTOW	AC Overlay	Streets & Roads-Maintenance	2024	$83
Fresno County	FRE502304	BARSTOW	AC Overlay	Streets & Roads-Maintenance	2026	$83
Fresno County	FRE502305	BARSTOW	AC Overlay	Streets & Roads-Maintenance	2026	$185
Fresno County	FRE502330	BELMONT	AC Overlay	Streets & Roads-Maintenance	2033	$54
Fresno County	FRE502321	BELMONT	AC Overlay	Streets & Roads-Maintenance	2029	$59
Fresno County	FRE502328	BELMONT	AC Overlay	Streets & Roads-Maintenance	2033	$69
Fresno County	FRE502331	BELMONT	AC Overlay	Streets & Roads-Maintenance	2033	$92
Fresno County	FRE502311	BELMONT	AC Overlay	Streets & Roads-Maintenance	2027	$113
Fresno County	FRE502312	BELMONT	AC Overlay	Streets & Roads-Maintenance	2027	$114

FRESNO COUNCIL OF GOVERNMENTS
2018 REGIONAL TRANSPORTATION PLAN
FINANCIALLY CONSTRAINED PROJECT LISTING (In $1,000) - Updated 1/28/2021

AGENCY	PROJECT ID	PROJECT TITLE	PROJECT DESCRIPTION	PROJECT TYPE	ESTIMATED OPEN TO TRAFFIC	ESTIMATED TOTAL COST ($1,000)
Fresno County	FRE502313	BELMONT	AC Overlay	Streets & Roads-Maintenance	2027	$114
Fresno County	FRE502314	BELMONT	AC Overlay	Streets & Roads-Maintenance	2027	$114
Fresno County	FRE502316	BELMONT	AC Overlay	Streets & Roads-Maintenance	2027	$148
Fresno County	FRE502324	BELMONT	AC Overlay	Streets & Roads-Maintenance	2029	$182
Fresno County	FRE502318	BELMONT	AC Overlay	Streets & Roads-Maintenance	2027	$200
Fresno County	FRE502310	BELMONT	AC Overlay	Streets & Roads-Maintenance	2023	$310
Fresno County	FRE502309	BELMONT	AC Overlay	Streets & Roads-Maintenance	2023	$312
Fresno County	FRE502306	BELMONT	AC Overlay	Streets & Roads-Maintenance	2023	$314
Fresno County	FRE502308	BELMONT	AC Overlay	Streets & Roads-Maintenance	2023	$314
Fresno County	FRE502315	BELMONT	AC Overlay	Streets & Roads-Maintenance	2027	$347
Fresno County	FRE502317	BELMONT	AC Overlay	Streets & Roads-Maintenance	2027	$356
Fresno County	FRE502323	BELMONT	AC Overlay	Streets & Roads-Maintenance	2029	$367
Fresno County	FRE502327	BELMONT	AC Overlay	Streets & Roads-Maintenance	2029	$367
Fresno County	FRE502325	BELMONT	AC Overlay	Streets & Roads-Maintenance	2029	$368
Fresno County	FRE502320	BELMONT	AC Overlay	Streets & Roads-Maintenance	2029	$370
Fresno County	FRE502322	BELMONT	AC Overlay	Streets & Roads-Maintenance	2029	$370
Fresno County	FRE502332	BELMONT	AC Overlay	Streets & Roads-Maintenance	2033	$408
Fresno County	FRE502319	BELMONT	AC Overlay	Streets & Roads-Maintenance	2029	$428
Fresno County	FRE502329	BELMONT	AC Overlay	Streets & Roads-Maintenance	2033	$530
Fresno County	FRE502334	BELMONT	AC Overlay	Streets & Roads-Maintenance	2033	$530
Fresno County	FRE502326	BELMONT	AC Overlay	Streets & Roads-Maintenance	2029	$554
Fresno County	FRE502307	BELMONT	AC Overlay	Streets & Roads-Maintenance	2023	$623
Fresno County	FRE502333	BELMONT	AC Overlay	Streets & Roads-Maintenance	2033	$1,010
Fresno County	FRE502335	BELMONT E/B	AC Overlay	Streets & Roads-Maintenance	2029	$24
Fresno County	FRE502336	BELMONT E/B	AC Overlay	Streets & Roads-Maintenance	2029	$44
Fresno County	FRE502337	BELMONT E/B	AC Overlay	Streets & Roads-Maintenance	2029	$62
Fresno County	FRE502342	BETHEL	AC Overlay	Streets & Roads-Maintenance	2034	$89
Fresno County	FRE502339	BETHEL	AC Overlay	Streets & Roads-Maintenance	2022	$95
Fresno County	FRE502348	BETHEL	AC Overlay	Streets & Roads-Maintenance	2034	$136
Fresno County	FRE502340	BETHEL	AC Overlay	Streets & Roads-Maintenance	2022	$230
Fresno County	FRE502349	BETHEL	AC Overlay	Streets & Roads-Maintenance	2034	$270
Fresno County	FRE502350	BETHEL	AC Overlay	Streets & Roads-Maintenance	2034	$270
Fresno County	FRE502343	BETHEL	AC Overlay	Streets & Roads-Maintenance	2034	$271
Fresno County	FRE502345	BETHEL	AC Overlay	Streets & Roads-Maintenance	2034	$271
Fresno County	FRE502346	BETHEL	AC Overlay	Streets & Roads-Maintenance	2034	$271
Fresno County	FRE502351	BETHEL	AC Overlay	Streets & Roads-Maintenance	2034	$271
Fresno County	FRE502354	BETHEL	AC Overlay	Streets & Roads-Maintenance	2034	$272

FRESNO COUNCIL OF GOVERNMENTS
2018 REGIONAL TRANSPORTATION PLAN
FINANCIALLY CONSTRAINED PROJECT LISTING (In $1,000) - Updated 1/28/2021

AGENCY	PROJECT ID	PROJECT TITLE	PROJECT DESCRIPTION	PROJECT TYPE	ESTIMATED OPEN TO TRAFFIC	ESTIMATED TOTAL COST ($1,000)
Fresno County	FRE502352	BETHEL	AC Overlay	Streets & Roads-Maintenance	2034	$275
Fresno County	FRE502341	BETHEL	AC Overlay	Streets & Roads-Maintenance	2022	$306
Fresno County	FRE502338	BETHEL	AC Overlay	Streets & Roads-Maintenance	2022	$307
Fresno County	FRE502344	BETHEL	AC Overlay	Streets & Roads-Maintenance	2034	$405
Fresno County	FRE502347	BETHEL	AC Overlay	Streets & Roads-Maintenance	2034	$541
Fresno County	FRE502355	BETHEL	AC Overlay	Streets & Roads-Maintenance	2034	$542
Fresno County	FRE502353	BETHEL	AC Overlay	Streets & Roads-Maintenance	2034	$543
Fresno County	FRE502356	BLYTHE	AC Overlay	Streets & Roads-Maintenance	2027	$52
Fresno County	FRE502357	BLYTHE	AC Overlay	Streets & Roads-Maintenance	2029	$88
Fresno County	FRE502358	BLYTHE	AC Overlay	Streets & Roads-Maintenance	2034	$100
Fresno County	FRE502359	BLYTHE	AC Overlay	Streets & Roads-Maintenance	2034	$203
Fresno County	FRE502361	BLYTHE	AC Overlay	Streets & Roads-Maintenance	2034	$205
Fresno County	FRE502360	BLYTHE	AC Overlay	Streets & Roads-Maintenance	2034	$271
Fresno County	FRE502362	BULLARD	AC Overlay	Streets & Roads-Maintenance	2024	$27
Fresno County	FRE502363	BULLARD	AC Overlay	Streets & Roads-Maintenance	2024	$27
Fresno County	FRE502366	BULLARD	AC Overlay	Streets & Roads-Maintenance	2024	$27
Fresno County	FRE502365	BULLARD	AC Overlay	Streets & Roads-Maintenance	2024	$28
Fresno County	FRE502368	BULLARD	AC Overlay	Streets & Roads-Maintenance	2024	$35
Fresno County	FRE502371	BULLARD	AC Overlay	Streets & Roads-Maintenance	2024	$50
Fresno County	FRE502372	BULLARD	AC Overlay	Streets & Roads-Maintenance	2024	$51
Fresno County	FRE502380	BULLARD	AC Overlay	Streets & Roads-Maintenance	2029	$52
Fresno County	FRE502373	BULLARD	AC Overlay	Streets & Roads-Maintenance	2024	$54
Fresno County	FRE502364	BULLARD	AC Overlay	Streets & Roads-Maintenance	2024	$56
Fresno County	FRE502381	BULLARD	AC Overlay	Streets & Roads-Maintenance	2029	$56
Fresno County	FRE502382	BULLARD	AC Overlay	Streets & Roads-Maintenance	2034	$59
Fresno County	FRE502369	BULLARD	AC Overlay	Streets & Roads-Maintenance	2024	$68
Fresno County	FRE502378	BULLARD	AC Overlay	Streets & Roads-Maintenance	2029	$73
Fresno County	FRE502367	BULLARD	AC Overlay	Streets & Roads-Maintenance	2024	$76
Fresno County	FRE502370	BULLARD	AC Overlay	Streets & Roads-Maintenance	2024	$79
Fresno County	FRE502377	BULLARD	AC Overlay	Streets & Roads-Maintenance	2024	$124
Fresno County	FRE502375	BULLARD	AC Overlay	Streets & Roads-Maintenance	2024	$138
Fresno County	FRE502379	BULLARD	AC Overlay	Streets & Roads-Maintenance	2029	$158
Fresno County	FRE502376	BULLARD	AC Overlay	Streets & Roads-Maintenance	2024	$160
Fresno County	FRE502374	BULLARD	AC Overlay	Streets & Roads-Maintenance	2024	$192
Fresno County	FRE502383	BULLARD	AC Overlay	Streets & Roads-Maintenance	2034	$208
Fresno County	FRE502384	BULLARD	AC Overlay	Streets & Roads-Maintenance	2034	$209
Fresno County	FRE502385	BULLARD	AC Overlay	Streets & Roads-Maintenance	2040	$607

FRESNO COUNCIL OF GOVERNMENTS
2018 REGIONAL TRANSPORTATION PLAN
FINANCIALLY CONSTRAINED PROJECT LISTING (In $1,000) - Updated 1/28/2021

AGENCY	PROJECT ID	PROJECT TITLE	PROJECT DESCRIPTION	PROJECT TYPE	ESTIMATED OPEN TO TRAFFIC	ESTIMATED TOTAL COST ($1,000)
Fresno County	FRE502386	BULLARD	AC Overlay	Streets & Roads-Maintenance	2040	$1,216
Fresno County	FRE502389	BUTTONWILLOW	AC Overlay	Streets & Roads-Maintenance	2020	$73
Fresno County	FRE502388	BUTTONWILLOW	AC Overlay	Streets & Roads-Maintenance	2020	$74
Fresno County	FRE502387	BUTTONWILLOW	AC Overlay	Streets & Roads-Maintenance	2020	$151
Fresno County	FRE502390	CALAVERAS	AC Overlay	Streets & Roads-Maintenance	2040	$79
Fresno County	FRE502392	CALIFORNIA	AC Overlay	Streets & Roads-Maintenance	2029	$125
Fresno County	FRE502391	CALIFORNIA	AC Overlay	Streets & Roads-Maintenance	2029	$184
Fresno County	FRE502395	CALIFORNIA	AC Overlay	Streets & Roads-Maintenance	2034	$348
Fresno County	FRE502393	CALIFORNIA	AC Overlay	Streets & Roads-Maintenance	2034	$403
Fresno County	FRE502396	CALIFORNIA	AC Overlay	Streets & Roads-Maintenance	2034	$542
Fresno County	FRE502397	CALIFORNIA	AC Overlay	Streets & Roads-Maintenance	2034	$543
Fresno County	FRE502394	CALIFORNIA	AC Overlay	Streets & Roads-Maintenance	2034	$544
Fresno County	FRE502398	CALIFORNIA	AC Overlay	Streets & Roads-Maintenance	2034	$544
Fresno County	FRE502399	CALIFORNIA-LYON CONN	AC Overlay	Streets & Roads-Maintenance	2034	$232
Fresno County	FRE502402	CEDAR	AC Overlay	Streets & Roads-Maintenance	2024	$50
Fresno County	FRE502405	CEDAR	AC Overlay	Streets & Roads-Maintenance	2024	$50
Fresno County	FRE502403	CEDAR	AC Overlay	Streets & Roads-Maintenance	2024	$51
Fresno County	FRE502401	CEDAR	AC Overlay	Streets & Roads-Maintenance	2024	$52
Fresno County	FRE502400	CEDAR	AC Overlay	Streets & Roads-Maintenance	2024	$53
Fresno County	FRE502404	CEDAR	AC Overlay	Streets & Roads-Maintenance	2024	$55
Fresno County	FRE502412	CEDAR	AC Overlay	Streets & Roads-Maintenance	2027	$62
Fresno County	FRE502408	CEDAR	AC Overlay	Streets & Roads-Maintenance	2025	$63
Fresno County	FRE502414	CEDAR	AC Overlay	Streets & Roads-Maintenance	2040	$69
Fresno County	FRE502407	CEDAR	AC Overlay	Streets & Roads-Maintenance	2025	$95
Fresno County	FRE502409	CEDAR	AC Overlay	Streets & Roads-Maintenance	2026	$100
Fresno County	FRE502410	CEDAR	AC Overlay	Streets & Roads-Maintenance	2026	$103
Fresno County	FRE502413	CEDAR	AC Overlay	Streets & Roads-Maintenance	2027	$133
Fresno County	FRE502415	CEDAR	AC Overlay	Streets & Roads-Maintenance	2040	$190
Fresno County	FRE502406	CEDAR	AC Overlay	Streets & Roads-Maintenance	2025	$224
Fresno County	FRE502411	CEDAR	AC Overlay	Streets & Roads-Maintenance	2026	$230
Fresno County	FRE502424	CENTRAL	AC Overlay	Streets & Roads-Maintenance	2022	$149
Fresno County	FRE502419	CENTRAL	AC Overlay	Streets & Roads-Maintenance	2022	$150
Fresno County	FRE502416	CENTRAL	AC Overlay	Streets & Roads-Maintenance	2022	$153
Fresno County	FRE502418	CENTRAL	AC Overlay	Streets & Roads-Maintenance	2022	$153
Fresno County	FRE502420	CENTRAL	AC Overlay	Streets & Roads-Maintenance	2022	$153
Fresno County	FRE502421	CENTRAL	AC Overlay	Streets & Roads-Maintenance	2022	$153
Fresno County	FRE502422	CENTRAL	AC Overlay	Streets & Roads-Maintenance	2022	$153

FRESNO COUNCIL OF GOVERNMENTS
2018 REGIONAL TRANSPORTATION PLAN
FINANCIALLY CONSTRAINED PROJECT LISTING (In $1,000) - Updated 1/28/2021

AGENCY	PROJECT ID	PROJECT TITLE	PROJECT DESCRIPTION	PROJECT TYPE	ESTIMATED OPEN TO TRAFFIC	ESTIMATED TOTAL COST ($1,000)
Fresno County	FRE502423	CENTRAL	AC Overlay	Streets & Roads-Maintenance	2022	$153
Fresno County	FRE502417	CENTRAL	AC Overlay	Streets & Roads-Maintenance	2022	$154
Fresno County	FRE502425	CENTRAL	AC Overlay	Streets & Roads-Maintenance	2022	$154
Fresno County	FRE502426	CHESTNUT	AC Overlay	Streets & Roads-Maintenance	2024	$71
Fresno County	FRE502427	CHESTNUT	AC Overlay	Streets & Roads-Maintenance	2027	$179
Fresno County	FRE502429	CHESTNUT N/B	AC Overlay	Streets & Roads-Maintenance	2029	$37
Fresno County	FRE502428	CHESTNUT N/B	AC Overlay	Streets & Roads-Maintenance	2027	$72
Fresno County	FRE502430	CHESTNUT N/B	AC Overlay	Streets & Roads-Maintenance	2029	$86
Fresno County	FRE502431	CHESTNUT S/B	AC Overlay	Streets & Roads-Maintenance	2026	$9
Fresno County	FRE502432	CHESTNUT S/B	AC Overlay	Streets & Roads-Maintenance	2026	$29
Fresno County	FRE502433	CHESTNUT S/B	AC Overlay	Streets & Roads-Maintenance	2027	$72
Fresno County	FRE502438	CHURCH	AC Overlay	Streets & Roads-Maintenance	2034	$61
Fresno County	FRE502435	CHURCH	AC Overlay	Streets & Roads-Maintenance	2029	$88
Fresno County	FRE502440	CHURCH	AC Overlay	Streets & Roads-Maintenance	2040	$152
Fresno County	FRE502434	CHURCH	AC Overlay	Streets & Roads-Maintenance	2027	$179
Fresno County	FRE502439	CHURCH	AC Overlay	Streets & Roads-Maintenance	2034	$207
Fresno County	FRE502436	CHURCH	AC Overlay	Streets & Roads-Maintenance	2034	$261
Fresno County	FRE502437	CHURCH	AC Overlay	Streets & Roads-Maintenance	2034	$270
Fresno County	FRE502453	CLINTON	AC Overlay	Streets & Roads-Maintenance	2025	$27
Fresno County	FRE502447	CLINTON	AC Overlay	Streets & Roads-Maintenance	2025	$40
Fresno County	FRE502446	CLINTON	AC Overlay	Streets & Roads-Maintenance	2025	$45
Fresno County	FRE502456	CLINTON	AC Overlay	Streets & Roads-Maintenance	2026	$58
Fresno County	FRE502448	CLINTON	AC Overlay	Streets & Roads-Maintenance	2025	$69
Fresno County	FRE502454	CLINTON	AC Overlay	Streets & Roads-Maintenance	2025	$73
Fresno County	FRE502452	CLINTON	AC Overlay	Streets & Roads-Maintenance	2025	$109
Fresno County	FRE502443	CLINTON	AC Overlay	Streets & Roads-Maintenance	2024	$112
Fresno County	FRE502444	CLINTON	AC Overlay	Streets & Roads-Maintenance	2024	$112
Fresno County	FRE502450	CLINTON	AC Overlay	Streets & Roads-Maintenance	2025	$114
Fresno County	FRE502441	CLINTON	AC Overlay	Streets & Roads-Maintenance	2024	$142
Fresno County	FRE502451	CLINTON	AC Overlay	Streets & Roads-Maintenance	2025	$163
Fresno County	FRE502449	CLINTON	AC Overlay	Streets & Roads-Maintenance	2025	$175
Fresno County	FRE502455	CLINTON	AC Overlay	Streets & Roads-Maintenance	2025	$178
Fresno County	FRE502445	CLINTON	AC Overlay	Streets & Roads-Maintenance	2024	$200
Fresno County	FRE502442	CLINTON	AC Overlay	Streets & Roads-Maintenance	2024	$224
Fresno County	FRE502466	CLOVIS N/B	AC Overlay	Streets & Roads-Maintenance	2024	$22
Fresno County	FRE502465	CLOVIS N/B	AC Overlay	Streets & Roads-Maintenance	2024	$40
Fresno County	FRE502467	CLOVIS N/B	AC Overlay	Streets & Roads-Maintenance	2024	$47

FRESNO COUNCIL OF GOVERNMENTS
2018 REGIONAL TRANSPORTATION PLAN
FINANCIALLY CONSTRAINED PROJECT LISTING (In $1,000) - Updated 1/28/2021

AGENCY	PROJECT ID	PROJECT TITLE	PROJECT DESCRIPTION	PROJECT TYPE	ESTIMATED OPEN TO TRAFFIC	ESTIMATED TOTAL COST ($1,000)
Fresno County	FRE502471	CLOVIS N/B	AC Overlay	Streets & Roads-Maintenance	2025	$71
Fresno County	FRE502462	CLOVIS N/B	AC Overlay	Streets & Roads-Maintenance	2019	$72
Fresno County	FRE502458	CLOVIS N/B	AC Overlay	Streets & Roads-Maintenance	2019	$90
Fresno County	FRE502468	CLOVIS N/B	AC Overlay	Streets & Roads-Maintenance	2024	$118
Fresno County	FRE502470	CLOVIS N/B	AC Overlay	Streets & Roads-Maintenance	2024	$120
Fresno County	FRE502457	CLOVIS N/B	AC Overlay	Streets & Roads-Maintenance	2019	$145
Fresno County	FRE502459	CLOVIS N/B	AC Overlay	Streets & Roads-Maintenance	2019	$145
Fresno County	FRE502460	CLOVIS N/B	AC Overlay	Streets & Roads-Maintenance	2019	$146
Fresno County	FRE502461	CLOVIS N/B	AC Overlay	Streets & Roads-Maintenance	2019	$146
Fresno County	FRE502469	CLOVIS N/B	AC Overlay	Streets & Roads-Maintenance	2024	$178
Fresno County	FRE502463	CLOVIS N/B	AC Overlay	Streets & Roads-Maintenance	2019	$292
Fresno County	FRE502464	CLOVIS N/B	AC Overlay	Streets & Roads-Maintenance	2019	$292
Fresno County	FRE502480	CLOVIS S/B	AC Overlay	Streets & Roads-Maintenance	2024	$40
Fresno County	FRE502481	CLOVIS S/B	AC Overlay	Streets & Roads-Maintenance	2024	$47
Fresno County	FRE502483	CLOVIS S/B	AC Overlay	Streets & Roads-Maintenance	2024	$50
Fresno County	FRE502473	CLOVIS S/B	AC Overlay	Streets & Roads-Maintenance	2019	$72
Fresno County	FRE502482	CLOVIS S/B	AC Overlay	Streets & Roads-Maintenance	2024	$86
Fresno County	FRE502478	CLOVIS S/B	AC Overlay	Streets & Roads-Maintenance	2019	$90
Fresno County	FRE502474	CLOVIS S/B	AC Overlay	Streets & Roads-Maintenance	2019	$145
Fresno County	FRE502476	CLOVIS S/B	AC Overlay	Streets & Roads-Maintenance	2019	$145
Fresno County	FRE502472	CLOVIS S/B	AC Overlay	Streets & Roads-Maintenance	2019	$146
Fresno County	FRE502477	CLOVIS S/B	AC Overlay	Streets & Roads-Maintenance	2019	$146
Fresno County	FRE502475	CLOVIS S/B	AC Overlay	Streets & Roads-Maintenance	2019	$292
Fresno County	FRE502479	CLOVIS S/B	AC Overlay	Streets & Roads-Maintenance	2019	$292
Fresno County	FRE502484	COLORADO RD	AC Overlay	Streets & Roads-Maintenance	2019	$87
Fresno County	FRE502485	COLORADO RD	AC Overlay	Streets & Roads-Maintenance	2019	$122
Fresno County	FRE502498	COLORADO RD	AC Overlay	Streets & Roads-Maintenance	2029	$144
Fresno County	FRE502499	COLORADO RD	AC Overlay	Streets & Roads-Maintenance	2029	$154
Fresno County	FRE502488	COLORADO RD	AC Overlay	Streets & Roads-Maintenance	2019	$179
Fresno County	FRE502496	COLORADO RD	AC Overlay	Streets & Roads-Maintenance	2029	$188
Fresno County	FRE502487	COLORADO RD	AC Overlay	Streets & Roads-Maintenance	2019	$202
Fresno County	FRE502501	COLORADO RD	AC Overlay	Streets & Roads-Maintenance	2034	$250
Fresno County	FRE502493	COLORADO RD	AC Overlay	Streets & Roads-Maintenance	2029	$286
Fresno County	FRE502486	COLORADO RD	AC Overlay	Streets & Roads-Maintenance	2019	$312
Fresno County	FRE502489	COLORADO RD	AC Overlay	Streets & Roads-Maintenance	2019	$331
Fresno County	FRE502490	COLORADO RD	AC Overlay	Streets & Roads-Maintenance	2019	$331
Fresno County	FRE502502	COLORADO RD	AC Overlay	Streets & Roads-Maintenance	2034	$344

FRESNO COUNCIL OF GOVERNMENTS
2018 REGIONAL TRANSPORTATION PLAN
FINANCIALLY CONSTRAINED PROJECT LISTING (In $1,000) - Updated 1/28/2021

AGENCY	PROJECT ID	PROJECT TITLE	PROJECT DESCRIPTION	PROJECT TYPE	ESTIMATED OPEN TO TRAFFIC	ESTIMATED TOTAL COST ($1,000)
Fresno County	FRE502500	COLORADO RD	AC Overlay	Streets & Roads-Maintenance	2034	$350
Fresno County	FRE502494	COLORADO RD	AC Overlay	Streets & Roads-Maintenance	2029	$360
Fresno County	FRE502497	COLORADO RD	AC Overlay	Streets & Roads-Maintenance	2029	$406
Fresno County	FRE502495	COLORADO RD	AC Overlay	Streets & Roads-Maintenance	2029	$550
Fresno County	FRE502492	COLORADO RD	AC Overlay	Streets & Roads-Maintenance	2019	$618
Fresno County	FRE502491	COLORADO RD	AC Overlay	Streets & Roads-Maintenance	2019	$631
Fresno County	FRE502504	COPPER	AC Overlay	Streets & Roads-Maintenance	2027	$118
Fresno County	FRE502503	COPPER	AC Overlay	Streets & Roads-Maintenance	2027	$253
Fresno County	FRE502505	CORDWOOD	AC Overlay	Streets & Roads-Maintenance	2024	$87
Fresno County	FRE502507	CORNELIA	AC Overlay	Streets & Roads-Maintenance	2034	$7
Fresno County	FRE502508	CORNELIA	AC Overlay	Streets & Roads-Maintenance	2034	$262
Fresno County	FRE502509	CORNELIA	AC Overlay	Streets & Roads-Maintenance	2034	$272
Fresno County	FRE502511	CORNELIA	AC Overlay	Streets & Roads-Maintenance	2040	$304
Fresno County	FRE502510	CORNELIA	AC Overlay	Streets & Roads-Maintenance	2040	$306
Fresno County	FRE502506	CORNELIA	AC Overlay	Streets & Roads-Maintenance	2029	$493
Fresno County	FRE502512	COVE	AC Overlay	Streets & Roads-Maintenance	2034	$541
Fresno County	FRE502515	CRAWFORD	AC Overlay	Streets & Roads-Maintenance	2029	$244
Fresno County	FRE502513	CRAWFORD	AC Overlay	Streets & Roads-Maintenance	2029	$245
Fresno County	FRE502514	CRAWFORD	AC Overlay	Streets & Roads-Maintenance	2029	$245
Fresno County	FRE502516	CRAWFORD	AC Overlay	Streets & Roads-Maintenance	2029	$245
Fresno County	FRE502518	DE WOLF	AC Overlay	Streets & Roads-Maintenance	2034	$108
Fresno County	FRE502517	DE WOLF	AC Overlay	Streets & Roads-Maintenance	2034	$163
Fresno County	FRE502519	DE WOLF	AC Overlay	Streets & Roads-Maintenance	2040	$278
Fresno County	FRE502524	DE WOODY	AC Overlay	Streets & Roads-Maintenance	2029	$14
Fresno County	FRE502523	DE WOODY	AC Overlay	Streets & Roads-Maintenance	2029	$23
Fresno County	FRE502525	DE WOODY	AC Overlay	Streets & Roads-Maintenance	2029	$36
Fresno County	FRE502521	DE WOODY	AC Overlay	Streets & Roads-Maintenance	2029	$37
Fresno County	FRE502527	DE WOODY	AC Overlay	Streets & Roads-Maintenance	2029	$37
Fresno County	FRE502526	DE WOODY	AC Overlay	Streets & Roads-Maintenance	2029	$40
Fresno County	FRE502520	DE WOODY	AC Overlay	Streets & Roads-Maintenance	2029	$57
Fresno County	FRE502522	DE WOODY	AC Overlay	Streets & Roads-Maintenance	2029	$58
Fresno County	FRE502529	DE WOODY	AC Overlay	Streets & Roads-Maintenance	2040	$93
Fresno County	FRE502528	DE WOODY	AC Overlay	Streets & Roads-Maintenance	2034	$184
Fresno County	FRE502530	DE WOODY	AC Overlay	Streets & Roads-Maintenance	2040	$220
Fresno County	FRE502531	DEL NORTE	AC Overlay	Streets & Roads-Maintenance	2034	$88
Fresno County	FRE502533	DICKENSON	AC Overlay	Streets & Roads-Maintenance	2029	$244
Fresno County	FRE502532	DICKENSON	AC Overlay	Streets & Roads-Maintenance	2029	$245

FRESNO COUNCIL OF GOVERNMENTS
2018 REGIONAL TRANSPORTATION PLAN
FINANCIALLY CONSTRAINED PROJECT LISTING (In $1,000) - Updated 1/28/2021

AGENCY	PROJECT ID	PROJECT TITLE	PROJECT DESCRIPTION	PROJECT TYPE	ESTIMATED OPEN TO TRAFFIC	ESTIMATED TOTAL COST ($1,000)
Fresno County	FRE502534	DICKENSON	AC Overlay	Streets & Roads-Maintenance	2029	$245
Fresno County	FRE502536	DICKENSON	AC Overlay	Streets & Roads-Maintenance	2029	$245
Fresno County	FRE502535	DICKENSON	AC Overlay	Streets & Roads-Maintenance	2029	$246
Fresno County	FRE502537	DICKENSON	AC Overlay	Streets & Roads-Maintenance	2029	$246
Fresno County	FRE502538	DICKENSON	AC Overlay	Streets & Roads-Maintenance	2029	$451
Fresno County	FRE502539	DICKENSON	AC Overlay	Streets & Roads-Maintenance	2029	$489
Fresno County	FRE502540	DICKENSON	AC Overlay	Streets & Roads-Maintenance	2040	$612
Fresno County	FRE502544	DINUBA	AC Overlay	Streets & Roads-Maintenance	2022	$18
Fresno County	FRE502541	DINUBA	AC Overlay	Streets & Roads-Maintenance	2022	$19
Fresno County	FRE502547	DINUBA	AC Overlay	Streets & Roads-Maintenance	2022	$27
Fresno County	FRE502542	DINUBA	AC Overlay	Streets & Roads-Maintenance	2022	$62
Fresno County	FRE502545	DINUBA	AC Overlay	Streets & Roads-Maintenance	2022	$64
Fresno County	FRE502546	DINUBA	AC Overlay	Streets & Roads-Maintenance	2022	$65
Fresno County	FRE502543	DINUBA	AC Overlay	Streets & Roads-Maintenance	2022	$116
Fresno County	FRE502549	DOWER	AC Overlay	Streets & Roads-Maintenance	2040	$171
Fresno County	FRE502548	DOWER	AC Overlay	Streets & Roads-Maintenance	2040	$368
Fresno County	FRE502550	DOWER	AC Overlay	Streets & Roads-Maintenance	2040	$682
Fresno County	FRE502551	ELKHORN	AC Overlay	Streets & Roads-Maintenance	2020	$43
Fresno County	FRE502571	ELKHORN	AC Overlay	Streets & Roads-Maintenance	2035	$64
Fresno County	FRE502570	ELKHORN	AC Overlay	Streets & Roads-Maintenance	2035	$81
Fresno County	FRE502559	ELKHORN	AC Overlay	Streets & Roads-Maintenance	2035	$88
Fresno County	FRE502555	ELKHORN	AC Overlay	Streets & Roads-Maintenance	2020	$96
Fresno County	FRE502563	ELKHORN	AC Overlay	Streets & Roads-Maintenance	2035	$96
Fresno County	FRE502561	ELKHORN	AC Overlay	Streets & Roads-Maintenance	2035	$100
Fresno County	FRE502552	ELKHORN	AC Overlay	Streets & Roads-Maintenance	2020	$105
Fresno County	FRE502553	ELKHORN	AC Overlay	Streets & Roads-Maintenance	2020	$190
Fresno County	FRE502572	ELKHORN	AC Overlay	Streets & Roads-Maintenance	2035	$196
Fresno County	FRE502560	ELKHORN	AC Overlay	Streets & Roads-Maintenance	2035	$208
Fresno County	FRE502562	ELKHORN	AC Overlay	Streets & Roads-Maintenance	2035	$211
Fresno County	FRE502574	ELKHORN	AC Overlay	Streets & Roads-Maintenance	2035	$212
Fresno County	FRE502554	ELKHORN	AC Overlay	Streets & Roads-Maintenance	2020	$251
Fresno County	FRE502556	ELKHORN	AC Overlay	Streets & Roads-Maintenance	2020	$303
Fresno County	FRE502565	ELKHORN	AC Overlay	Streets & Roads-Maintenance	2035	$318
Fresno County	FRE502567	ELKHORN	AC Overlay	Streets & Roads-Maintenance	2035	$318
Fresno County	FRE502566	ELKHORN	AC Overlay	Streets & Roads-Maintenance	2035	$321
Fresno County	FRE502577	ELKHORN	AC Overlay	Streets & Roads-Maintenance	2035	$340
Fresno County	FRE502573	ELKHORN	AC Overlay	Streets & Roads-Maintenance	2035	$341

FRESNO COUNCIL OF GOVERNMENTS
2018 REGIONAL TRANSPORTATION PLAN
FINANCIALLY CONSTRAINED PROJECT LISTING (In $1,000) - Updated 1/28/2021

AGENCY	PROJECT ID	PROJECT TITLE	PROJECT DESCRIPTION	PROJECT TYPE	ESTIMATED OPEN TO TRAFFIC	ESTIMATED TOTAL COST ($1,000)
Fresno County	FRE502578	ELKHORN	AC Overlay	Streets & Roads-Maintenance	2035	$377
Fresno County	FRE502576	ELKHORN	AC Overlay	Streets & Roads-Maintenance	2035	$378
Fresno County	FRE502564	ELKHORN	AC Overlay	Streets & Roads-Maintenance	2035	$509
Fresno County	FRE502569	ELKHORN	AC Overlay	Streets & Roads-Maintenance	2035	$511
Fresno County	FRE502557	ELKHORN	AC Overlay	Streets & Roads-Maintenance	2035	$550
Fresno County	FRE502568	ELKHORN	AC Overlay	Streets & Roads-Maintenance	2035	$551
Fresno County	FRE502575	ELKHORN	AC Overlay	Streets & Roads-Maintenance	2035	$551
Fresno County	FRE502558	ELKHORN	AC Overlay	Streets & Roads-Maintenance	2035	$820
Fresno County	FRE502579	FAIRFAX	AC Overlay	Streets & Roads-Maintenance	2035	$114
Fresno County	FRE502583	FAIRFAX	AC Overlay	Streets & Roads-Maintenance	2040	$423
Fresno County	FRE502581	FAIRFAX	AC Overlay	Streets & Roads-Maintenance	2040	$487
Fresno County	FRE502580	FAIRFAX	AC Overlay	Streets & Roads-Maintenance	2035	$551
Fresno County	FRE502582	FAIRFAX	AC Overlay	Streets & Roads-Maintenance	2040	$684
Fresno County	FRE502585	FAIRFAX	AC Overlay	Streets & Roads-Maintenance	2040	$725
Fresno County	FRE502584	FAIRFAX	AC Overlay	Streets & Roads-Maintenance	2040	$832
Fresno County	FRE502588	FANCHER	AC Overlay	Streets & Roads-Maintenance	2024	$18
Fresno County	FRE502586	FANCHER	AC Overlay	Streets & Roads-Maintenance	2024	$20
Fresno County	FRE502587	FANCHER	AC Overlay	Streets & Roads-Maintenance	2024	$20
Fresno County	FRE502589	FLINTRIDGE	AC Overlay	Streets & Roads-Maintenance	2024	$29
Fresno County	FRE502590	FLINTRIDGE	AC Overlay	Streets & Roads-Maintenance	2024	$35
Fresno County	FRE502591	FLINTRIDGE	AC Overlay	Streets & Roads-Maintenance	2024	$80
Fresno County	FRE502603	FOWLER	AC Overlay	Streets & Roads-Maintenance	2023	$19
Fresno County	FRE502598	FOWLER	AC Overlay	Streets & Roads-Maintenance	2020	$26
Fresno County	FRE502592	FOWLER	AC Overlay	Streets & Roads-Maintenance	2020	$27
Fresno County	FRE502597	FOWLER	AC Overlay	Streets & Roads-Maintenance	2020	$29
Fresno County	FRE502604	FOWLER	AC Overlay	Streets & Roads-Maintenance	2023	$31
Fresno County	FRE502611	FOWLER	AC Overlay	Streets & Roads-Maintenance	2023	$39
Fresno County	FRE502612	FOWLER	AC Overlay	Streets & Roads-Maintenance	2023	$39
Fresno County	FRE502616	FOWLER	AC Overlay	Streets & Roads-Maintenance	2025	$41
Fresno County	FRE502609	FOWLER	AC Overlay	Streets & Roads-Maintenance	2023	$43
Fresno County	FRE502608	FOWLER	AC Overlay	Streets & Roads-Maintenance	2023	$48
Fresno County	FRE502605	FOWLER	AC Overlay	Streets & Roads-Maintenance	2023	$49
Fresno County	FRE502607	FOWLER	AC Overlay	Streets & Roads-Maintenance	2023	$49
Fresno County	FRE502606	FOWLER	AC Overlay	Streets & Roads-Maintenance	2023	$50
Fresno County	FRE502593	FOWLER	AC Overlay	Streets & Roads-Maintenance	2020	$57
Fresno County	FRE502595	FOWLER	AC Overlay	Streets & Roads-Maintenance	2020	$60
Fresno County	FRE502594	FOWLER	AC Overlay	Streets & Roads-Maintenance	2020	$67

FRESNO COUNCIL OF GOVERNMENTS
2018 REGIONAL TRANSPORTATION PLAN
FINANCIALLY CONSTRAINED PROJECT LISTING (In $1,000) - Updated 1/28/2021

AGENCY	PROJECT ID	PROJECT TITLE	PROJECT DESCRIPTION	PROJECT TYPE	ESTIMATED OPEN TO TRAFFIC	ESTIMATED TOTAL COST ($1,000)
Fresno County	FRE502617	FOWLER	AC Overlay	Streets & Roads-Maintenance	2025	$69
Fresno County	FRE502599	FOWLER	AC Overlay	Streets & Roads-Maintenance	2020	$76
Fresno County	FRE502600	FOWLER	AC Overlay	Streets & Roads-Maintenance	2020	$80
Fresno County	FRE502610	FOWLER	AC Overlay	Streets & Roads-Maintenance	2023	$104
Fresno County	FRE502615	FOWLER	AC Overlay	Streets & Roads-Maintenance	2024	$109
Fresno County	FRE502614	FOWLER	AC Overlay	Streets & Roads-Maintenance	2024	$114
Fresno County	FRE502618	FOWLER	AC Overlay	Streets & Roads-Maintenance	2027	$115
Fresno County	FRE502596	FOWLER	AC Overlay	Streets & Roads-Maintenance	2020	$159
Fresno County	FRE502620	FOWLER	AC Overlay	Streets & Roads-Maintenance	2030	$185
Fresno County	FRE502619	FOWLER	AC Overlay	Streets & Roads-Maintenance	2027	$209
Fresno County	FRE502601	FOWLER	AC Overlay	Streets & Roads-Maintenance	2020	$302
Fresno County	FRE502613	FOWLER	AC Overlay	Streets & Roads-Maintenance	2024	$336
Fresno County	FRE502602	FOWLER	AC Overlay	Streets & Roads-Maintenance	2020	$586
Fresno County	FRE502621	FOWLER N/B	AC Overlay	Streets & Roads-Maintenance	2035	$159
Fresno County	FRE502622	FRANKWOOD	AC Overlay	Streets & Roads-Maintenance	2030	$181
Fresno County	FRE502194	FRIANT RD	AC Overlay	Streets & Roads-Maintenance	2026	$46
Fresno County	FRE502192	FRIANT RD	AC Overlay	Streets & Roads-Maintenance	2025	$715
Fresno County	FRE502195	FRIANT RD	AC Overlay	Streets & Roads-Maintenance	2026	$812
Fresno County	FRE502190	FRIANT RD	AC Overlay	Streets & Roads-Maintenance	2025	$814
Fresno County	FRE502193	FRIANT RD	AC Overlay	Streets & Roads-Maintenance	2025	$859
Fresno County	FRE502196	FRIANT RD	AC Overlay	Streets & Roads-Maintenance	2026	$1,055
Fresno County	FRE502191	FRIANT RD	AC Overlay	Streets & Roads-Maintenance	2025	$1,072
Fresno County	FRE502197	FRONT	AC Overlay	Streets & Roads-Maintenance	2035	$127
Fresno County	FRE502222	FRUIT	AC Overlay	Streets & Roads-Maintenance	2030	$20
Fresno County	FRE502220	FRUIT	AC Overlay	Streets & Roads-Maintenance	2027	$21
Fresno County	FRE502203	FRUIT	AC Overlay	Streets & Roads-Maintenance	2026	$26
Fresno County	FRE502207	FRUIT	AC Overlay	Streets & Roads-Maintenance	2026	$28
Fresno County	FRE502204	FRUIT	AC Overlay	Streets & Roads-Maintenance	2026	$32
Fresno County	FRE502201	FRUIT	AC Overlay	Streets & Roads-Maintenance	2025	$54
Fresno County	FRE502200	FRUIT	AC Overlay	Streets & Roads-Maintenance	2025	$55
Fresno County	FRE502219	FRUIT	AC Overlay	Streets & Roads-Maintenance	2026	$55
Fresno County	FRE502223	FRUIT	AC Overlay	Streets & Roads-Maintenance	2030	$55
Fresno County	FRE502198	FRUIT	AC Overlay	Streets & Roads-Maintenance	2025	$56
Fresno County	FRE502202	FRUIT	AC Overlay	Streets & Roads-Maintenance	2025	$56
Fresno County	FRE502212	FRUIT	AC Overlay	Streets & Roads-Maintenance	2026	$56
Fresno County	FRE502214	FRUIT	AC Overlay	Streets & Roads-Maintenance	2026	$56
Fresno County	FRE502217	FRUIT	AC Overlay	Streets & Roads-Maintenance	2026	$56

FRESNO COUNCIL OF GOVERNMENTS
2018 REGIONAL TRANSPORTATION PLAN
FINANCIALLY CONSTRAINED PROJECT LISTING (In $1,000) - Updated 1/28/2021

AGENCY	PROJECT ID	PROJECT TITLE	PROJECT DESCRIPTION	PROJECT TYPE	ESTIMATED OPEN TO TRAFFIC	ESTIMATED TOTAL COST ($1,000)
Fresno County	FRE502218	FRUIT	AC Overlay	Streets & Roads-Maintenance	2026	$56
Fresno County	FRE502205	FRUIT	AC Overlay	Streets & Roads-Maintenance	2026	$57
Fresno County	FRE502206	FRUIT	AC Overlay	Streets & Roads-Maintenance	2026	$58
Fresno County	FRE502209	FRUIT	AC Overlay	Streets & Roads-Maintenance	2026	$58
Fresno County	FRE502210	FRUIT	AC Overlay	Streets & Roads-Maintenance	2026	$58
Fresno County	FRE502213	FRUIT	AC Overlay	Streets & Roads-Maintenance	2026	$58
Fresno County	FRE502221	FRUIT	AC Overlay	Streets & Roads-Maintenance	2027	$58
Fresno County	FRE502199	FRUIT	AC Overlay	Streets & Roads-Maintenance	2025	$59
Fresno County	FRE502215	FRUIT	AC Overlay	Streets & Roads-Maintenance	2026	$59
Fresno County	FRE502216	FRUIT	AC Overlay	Streets & Roads-Maintenance	2026	$60
Fresno County	FRE502208	FRUIT	AC Overlay	Streets & Roads-Maintenance	2026	$69
Fresno County	FRE502224	FRUIT	AC Overlay	Streets & Roads-Maintenance	2030	$169
Fresno County	FRE502211	FRUIT	AC Overlay	Streets & Roads-Maintenance	2026	$231
Fresno County	FRE502233	GOLDEN STATE N/B	AC Overlay	Streets & Roads-Maintenance	2035	$66
Fresno County	FRE502228	GOLDEN STATE N/B	AC Overlay	Streets & Roads-Maintenance	2030	$90
Fresno County	FRE502230	GOLDEN STATE N/B	AC Overlay	Streets & Roads-Maintenance	2030	$94
Fresno County	FRE502234	GOLDEN STATE N/B	AC Overlay	Streets & Roads-Maintenance	2035	$108
Fresno County	FRE502227	GOLDEN STATE N/B	AC Overlay	Streets & Roads-Maintenance	2030	$196
Fresno County	FRE502225	GOLDEN STATE N/B	AC Overlay	Streets & Roads-Maintenance	2030	$210
Fresno County	FRE502231	GOLDEN STATE N/B	AC Overlay	Streets & Roads-Maintenance	2030	$240
Fresno County	FRE502235	GOLDEN STATE N/B	AC Overlay	Streets & Roads-Maintenance	2035	$361
Fresno County	FRE502229	GOLDEN STATE N/B	AC Overlay	Streets & Roads-Maintenance	2030	$413
Fresno County	FRE502236	GOLDEN STATE N/B	AC Overlay	Streets & Roads-Maintenance	2035	$447
Fresno County	FRE502238	GOLDEN STATE N/B	AC Overlay	Streets & Roads-Maintenance	2035	$510
Fresno County	FRE502226	GOLDEN STATE N/B	AC Overlay	Streets & Roads-Maintenance	2030	$517
Fresno County	FRE502237	GOLDEN STATE N/B	AC Overlay	Streets & Roads-Maintenance	2035	$538
Fresno County	FRE502239	GOLDEN STATE N/B	AC Overlay	Streets & Roads-Maintenance	2035	$551
Fresno County	FRE502232	GOLDEN STATE N/B	AC Overlay	Streets & Roads-Maintenance	2030	$554
Fresno County	FRE502625	GOLDEN STATE S/B	AC Overlay	Streets & Roads-Maintenance	2030	$60
Fresno County	FRE502242	GOLDEN STATE S/B	AC Overlay	Streets & Roads-Maintenance	2030	$90
Fresno County	FRE502626	GOLDEN STATE S/B	AC Overlay	Streets & Roads-Maintenance	2030	$97
Fresno County	FRE502240	GOLDEN STATE S/B	AC Overlay	Streets & Roads-Maintenance	2027	$132
Fresno County	FRE502623	GOLDEN STATE S/B	AC Overlay	Streets & Roads-Maintenance	2030	$134
Fresno County	FRE502241	GOLDEN STATE S/B	AC Overlay	Streets & Roads-Maintenance	2027	$236
Fresno County	FRE502627	GOLDEN STATE S/B	AC Overlay	Streets & Roads-Maintenance	2030	$240
Fresno County	FRE502630	GOLDEN STATE S/B	AC Overlay	Streets & Roads-Maintenance	2030	$404
Fresno County	FRE502629	GOLDEN STATE S/B	AC Overlay	Streets & Roads-Maintenance	2030	$413

FRESNO COUNCIL OF GOVERNMENTS
2018 REGIONAL TRANSPORTATION PLAN
FINANCIALLY CONSTRAINED PROJECT LISTING (In $1,000) - Updated 1/28/2021

AGENCY	PROJECT ID	PROJECT TITLE	PROJECT DESCRIPTION	PROJECT TYPE	ESTIMATED OPEN TO TRAFFIC	ESTIMATED TOTAL COST ($1,000)
Fresno County	FRE502624	GOLDEN STATE S/B	AC Overlay	Streets & Roads-Maintenance	2030	$462
Fresno County	FRE502631	GOLDEN STATE S/B	AC Overlay	Streets & Roads-Maintenance	2030	$492
Fresno County	FRE502628	GOLDEN STATE S/B	AC Overlay	Streets & Roads-Maintenance	2030	$499
Fresno County	FRE502633	GOLDEN STATE S/B	AC Overlay	Streets & Roads-Maintenance	2035	$538
Fresno County	FRE502632	GOLDEN STATE S/B	AC Overlay	Streets & Roads-Maintenance	2030	$554
Fresno County	FRE502634	GRAND VIEW	AC Overlay	Streets & Roads-Maintenance	2024	$47
Fresno County	FRE502642	GRANTLAND	AC Overlay	Streets & Roads-Maintenance	2035	$68
Fresno County	FRE502640	GRANTLAND	AC Overlay	Streets & Roads-Maintenance	2035	$69
Fresno County	FRE502641	GRANTLAND	AC Overlay	Streets & Roads-Maintenance	2035	$70
Fresno County	FRE502635	GRANTLAND	AC Overlay	Streets & Roads-Maintenance	2026	$71
Fresno County	FRE502636	GRANTLAND	AC Overlay	Streets & Roads-Maintenance	2027	$165
Fresno County	FRE502638	GRANTLAND	AC Overlay	Streets & Roads-Maintenance	2030	$187
Fresno County	FRE502643	GRANTLAND	AC Overlay	Streets & Roads-Maintenance	2035	$206
Fresno County	FRE502637	GRANTLAND	AC Overlay	Streets & Roads-Maintenance	2030	$208
Fresno County	FRE502644	GRANTLAND	AC Overlay	Streets & Roads-Maintenance	2035	$208
Fresno County	FRE502645	GRANTLAND	AC Overlay	Streets & Roads-Maintenance	2035	$275
Fresno County	FRE502639	GRANTLAND	AC Overlay	Streets & Roads-Maintenance	2035	$552
Fresno County	FRE502646	HARLAN	AC Overlay	Streets & Roads-Maintenance	2035	$799
Fresno County	FRE502647	HARLAN	AC Overlay	Streets & Roads-Maintenance	2035	$905
Fresno County	FRE502649	HERNDON	AC Overlay	Streets & Roads-Maintenance	2020	$34
Fresno County	FRE502648	HERNDON	AC Overlay	Streets & Roads-Maintenance	2020	$37
Fresno County	FRE502650	HERNDON	AC Overlay	Streets & Roads-Maintenance	2020	$39
Fresno County	FRE502656	HERNDON	AC Overlay	Streets & Roads-Maintenance	2020	$55
Fresno County	FRE502651	HERNDON	AC Overlay	Streets & Roads-Maintenance	2020	$91
Fresno County	FRE502652	HERNDON	AC Overlay	Streets & Roads-Maintenance	2020	$113
Fresno County	FRE502654	HERNDON	AC Overlay	Streets & Roads-Maintenance	2020	$181
Fresno County	FRE502653	HERNDON	AC Overlay	Streets & Roads-Maintenance	2020	$203
Fresno County	FRE502655	HERNDON	AC Overlay	Streets & Roads-Maintenance	2020	$294
Fresno County	FRE502658	HERNDON	AC Overlay	Streets & Roads-Maintenance	2020	$294
Fresno County	FRE502657	HERNDON	AC Overlay	Streets & Roads-Maintenance	2020	$296
Fresno County	FRE502659	HILLS VALLEY RD	AC Overlay	Streets & Roads-Maintenance	2030	$249
Fresno County	FRE502662	HILLS VALLEY RD	AC Overlay	Streets & Roads-Maintenance	2030	$249
Fresno County	FRE502663	HILLS VALLEY RD	AC Overlay	Streets & Roads-Maintenance	2030	$249
Fresno County	FRE502660	HILLS VALLEY RD	AC Overlay	Streets & Roads-Maintenance	2030	$250
Fresno County	FRE502661	HILLS VALLEY RD	AC Overlay	Streets & Roads-Maintenance	2030	$499
Fresno County	FRE502664	HUGHES	AC Overlay	Streets & Roads-Maintenance	2030	$125
Fresno County	FRE502672	JAMES RD	AC Overlay	Streets & Roads-Maintenance	2036	$46

FRESNO COUNCIL OF GOVERNMENTS
2018 REGIONAL TRANSPORTATION PLAN
FINANCIALLY CONSTRAINED PROJECT LISTING (In $1,000) - Updated 1/28/2021

AGENCY	PROJECT ID	PROJECT TITLE	PROJECT DESCRIPTION	PROJECT TYPE	ESTIMATED OPEN TO TRAFFIC	ESTIMATED TOTAL COST ($1,000)
Fresno County	FRE502671	JAMES RD	AC Overlay	Streets & Roads-Maintenance	2036	$49
Fresno County	FRE502665	JAMES RD	AC Overlay	Streets & Roads-Maintenance	2036	$50
Fresno County	FRE502668	JAMES RD	AC Overlay	Streets & Roads-Maintenance	2036	$51
Fresno County	FRE502669	JAMES RD	AC Overlay	Streets & Roads-Maintenance	2036	$51
Fresno County	FRE502670	JAMES RD	AC Overlay	Streets & Roads-Maintenance	2036	$51
Fresno County	FRE502674	JAMES RD	AC Overlay	Streets & Roads-Maintenance	2036	$65
Fresno County	FRE502738	JAMES RD	AC Overlay	Streets & Roads-Maintenance	2041	$82
Fresno County	FRE502666	JAMES RD	AC Overlay	Streets & Roads-Maintenance	2036	$100
Fresno County	FRE502673	JAMES RD	AC Overlay	Streets & Roads-Maintenance	2036	$108
Fresno County	FRE502737	JAMES RD	AC Overlay	Streets & Roads-Maintenance	2041	$108
Fresno County	FRE502735	JAMES RD	AC Overlay	Streets & Roads-Maintenance	2041	$140
Fresno County	FRE502675	JAMES RD	AC Overlay	Streets & Roads-Maintenance	2036	$232
Fresno County	FRE502676	JAMES RD	AC Overlay	Streets & Roads-Maintenance	2036	$234
Fresno County	FRE502739	JAMES RD	AC Overlay	Streets & Roads-Maintenance	2041	$247
Fresno County	FRE502730	JAMES RD	AC Overlay	Streets & Roads-Maintenance	2036	$315
Fresno County	FRE502667	JAMES RD	AC Overlay	Streets & Roads-Maintenance	2036	$323
Fresno County	FRE502736	JAMES RD	AC Overlay	Streets & Roads-Maintenance	2041	$340
Fresno County	FRE502729	JAMES RD	AC Overlay	Streets & Roads-Maintenance	2036	$401
Fresno County	FRE502733	JAMES RD	AC Overlay	Streets & Roads-Maintenance	2036	$477
Fresno County	FRE502740	JAMES RD	AC Overlay	Streets & Roads-Maintenance	2041	$562
Fresno County	FRE502731	JAMES RD	AC Overlay	Streets & Roads-Maintenance	2036	$855
Fresno County	FRE502734	JAMES RD	AC Overlay	Streets & Roads-Maintenance	2036	$1,404
Fresno County	FRE502732	JAMES RD	AC Overlay	Streets & Roads-Maintenance	2036	$1,423
Fresno County	FRE502743	JAMESON	AC Overlay	Streets & Roads-Maintenance	2041	$625
Fresno County	FRE502742	JAMESON	AC Overlay	Streets & Roads-Maintenance	2041	$626
Fresno County	FRE502741	JAMESON	AC Overlay	Streets & Roads-Maintenance	2041	$1,207
Fresno County	FRE502744	JAYNE	AC Overlay	Streets & Roads-Maintenance	2030	$30
Fresno County	FRE502746	JAYNE	AC Overlay	Streets & Roads-Maintenance	2030	$45
Fresno County	FRE502745	JAYNE	AC Overlay	Streets & Roads-Maintenance	2030	$225
Fresno County	FRE502753	JAYNE	AC Overlay	Streets & Roads-Maintenance	2036	$422
Fresno County	FRE502752	JAYNE	AC Overlay	Streets & Roads-Maintenance	2036	$450
Fresno County	FRE502747	JAYNE	AC Overlay	Streets & Roads-Maintenance	2030	$498
Fresno County	FRE502748	JAYNE	AC Overlay	Streets & Roads-Maintenance	2030	$499
Fresno County	FRE502751	JAYNE	AC Overlay	Streets & Roads-Maintenance	2030	$499
Fresno County	FRE502749	JAYNE	AC Overlay	Streets & Roads-Maintenance	2030	$500
Fresno County	FRE502750	JAYNE	AC Overlay	Streets & Roads-Maintenance	2030	$753
Fresno County	FRE502754	JEFFERSON	AC Overlay	Streets & Roads-Maintenance	2036	$130

FRESNO COUNCIL OF GOVERNMENTS
2018 REGIONAL TRANSPORTATION PLAN
FINANCIALLY CONSTRAINED PROJECT LISTING (In $1,000) - Updated 1/28/2021

AGENCY	PROJECT ID	PROJECT TITLE	PROJECT DESCRIPTION	PROJECT TYPE	ESTIMATED OPEN TO TRAFFIC	ESTIMATED TOTAL COST ($1,000)
Fresno County	FRE502755	JEFFERSON	AC Overlay	Streets & Roads-Maintenance	2036	$379
Fresno County	FRE502756	JEFFERSON	AC Overlay	Streets & Roads-Maintenance	2036	$580
Fresno County	FRE502760	JENSEN	AC Overlay	Streets & Roads-Maintenance	2024	$47
Fresno County	FRE502762	JENSEN	AC Overlay	Streets & Roads-Maintenance	2024	$48
Fresno County	FRE502763	JENSEN	AC Overlay	Streets & Roads-Maintenance	2024	$48
Fresno County	FRE502761	JENSEN	AC Overlay	Streets & Roads-Maintenance	2024	$67
Fresno County	FRE502767	JENSEN	AC Overlay	Streets & Roads-Maintenance	2027	$79
Fresno County	FRE502757	JENSEN	AC Overlay	Streets & Roads-Maintenance	2020	$189
Fresno County	FRE502758	JENSEN	AC Overlay	Streets & Roads-Maintenance	2020	$222
Fresno County	FRE502759	JENSEN	AC Overlay	Streets & Roads-Maintenance	2020	$222
Fresno County	FRE502770	JENSEN	AC Overlay	Streets & Roads-Maintenance	2027	$235
Fresno County	FRE502772	JENSEN	AC Overlay	Streets & Roads-Maintenance	2030	$238
Fresno County	FRE502775	JENSEN	AC Overlay	Streets & Roads-Maintenance	2030	$245
Fresno County	FRE502771	JENSEN	AC Overlay	Streets & Roads-Maintenance	2030	$250
Fresno County	FRE502773	JENSEN	AC Overlay	Streets & Roads-Maintenance	2030	$251
Fresno County	FRE502765	JENSEN	AC Overlay	Streets & Roads-Maintenance	2026	$268
Fresno County	FRE502782	JENSEN	AC Overlay	Streets & Roads-Maintenance	2036	$280
Fresno County	FRE502776	JENSEN	AC Overlay	Streets & Roads-Maintenance	2036	$281
Fresno County	FRE502777	JENSEN	AC Overlay	Streets & Roads-Maintenance	2036	$282
Fresno County	FRE502779	JENSEN	AC Overlay	Streets & Roads-Maintenance	2036	$282
Fresno County	FRE502781	JENSEN	AC Overlay	Streets & Roads-Maintenance	2036	$282
Fresno County	FRE502780	JENSEN	AC Overlay	Streets & Roads-Maintenance	2036	$286
Fresno County	FRE502778	JENSEN	AC Overlay	Streets & Roads-Maintenance	2036	$287
Fresno County	FRE502764	JENSEN	AC Overlay	Streets & Roads-Maintenance	2026	$350
Fresno County	FRE502768	JENSEN	AC Overlay	Streets & Roads-Maintenance	2027	$351
Fresno County	FRE502769	JENSEN	AC Overlay	Streets & Roads-Maintenance	2027	$354
Fresno County	FRE502774	JENSEN	AC Overlay	Streets & Roads-Maintenance	2030	$504
Fresno County	FRE502766	JENSEN	AC Overlay	Streets & Roads-Maintenance	2026	$675
Fresno County	FRE502784	JENSEN E/B	AC Overlay	Streets & Roads-Maintenance	2024	$14
Fresno County	FRE502786	JENSEN E/B	AC Overlay	Streets & Roads-Maintenance	2025	$81
Fresno County	FRE502785	JENSEN E/B	AC Overlay	Streets & Roads-Maintenance	2024	$101
Fresno County	FRE502783	JENSEN E/B	AC Overlay	Streets & Roads-Maintenance	2024	$111
Fresno County	FRE502789	JENSEN E/B	AC Overlay	Streets & Roads-Maintenance	2027	$234
Fresno County	FRE502788	JENSEN E/B	AC Overlay	Streets & Roads-Maintenance	2027	$237
Fresno County	FRE502787	JENSEN E/B	AC Overlay	Streets & Roads-Maintenance	2026	$347
Fresno County	FRE502797	JENSEN W/B	AC Overlay	Streets & Roads-Maintenance	2026	$58
Fresno County	FRE502798	JENSEN W/B	AC Overlay	Streets & Roads-Maintenance	2026	$114

FRESNO COUNCIL OF GOVERNMENTS
2018 REGIONAL TRANSPORTATION PLAN
FINANCIALLY CONSTRAINED PROJECT LISTING (In $1,000) - Updated 1/28/2021

AGENCY	PROJECT ID	PROJECT TITLE	PROJECT DESCRIPTION	PROJECT TYPE	ESTIMATED OPEN TO TRAFFIC	ESTIMATED TOTAL COST ($1,000)
Fresno County	FRE502792	JENSEN W/B	AC Overlay	Streets & Roads-Maintenance	2025	$144
Fresno County	FRE502790	JENSEN W/B	AC Overlay	Streets & Roads-Maintenance	2025	$189
Fresno County	FRE502791	JENSEN W/B	AC Overlay	Streets & Roads-Maintenance	2025	$228
Fresno County	FRE502802	JENSEN W/B	AC Overlay	Streets & Roads-Maintenance	2027	$229
Fresno County	FRE502799	JENSEN W/B	AC Overlay	Streets & Roads-Maintenance	2026	$231
Fresno County	FRE502795	JENSEN W/B	AC Overlay	Streets & Roads-Maintenance	2026	$232
Fresno County	FRE502800	JENSEN W/B	AC Overlay	Streets & Roads-Maintenance	2026	$232
Fresno County	FRE502793	JENSEN W/B	AC Overlay	Streets & Roads-Maintenance	2026	$233
Fresno County	FRE502796	JENSEN W/B	AC Overlay	Streets & Roads-Maintenance	2026	$233
Fresno County	FRE502804	JENSEN W/B	AC Overlay	Streets & Roads-Maintenance	2030	$251
Fresno County	FRE502794	JENSEN W/B	AC Overlay	Streets & Roads-Maintenance	2026	$291
Fresno County	FRE502801	JENSEN W/B	AC Overlay	Streets & Roads-Maintenance	2026	$345
Fresno County	FRE502803	JENSEN W/B	AC Overlay	Streets & Roads-Maintenance	2030	$502
Fresno County	FRE502805	KAMM	AC Overlay	Streets & Roads-Maintenance	2036	$84
Fresno County	FRE502807	KAMM	AC Overlay	Streets & Roads-Maintenance	2036	$145
Fresno County	FRE502814	KAMM	AC Overlay	Streets & Roads-Maintenance	2036	$208
Fresno County	FRE502806	KAMM	AC Overlay	Streets & Roads-Maintenance	2036	$281
Fresno County	FRE502818	KAMM	AC Overlay	Streets & Roads-Maintenance	2041	$310
Fresno County	FRE502816	KAMM	AC Overlay	Streets & Roads-Maintenance	2041	$311
Fresno County	FRE502811	KAMM	AC Overlay	Streets & Roads-Maintenance	2036	$419
Fresno County	FRE502813	KAMM	AC Overlay	Streets & Roads-Maintenance	2036	$478
Fresno County	FRE502809	KAMM	AC Overlay	Streets & Roads-Maintenance	2036	$479
Fresno County	FRE502810	KAMM	AC Overlay	Streets & Roads-Maintenance	2036	$590
Fresno County	FRE502817	KAMM	AC Overlay	Streets & Roads-Maintenance	2041	$622
Fresno County	FRE502815	KAMM	AC Overlay	Streets & Roads-Maintenance	2036	$634
Fresno County	FRE502812	KAMM	AC Overlay	Streets & Roads-Maintenance	2036	$709
Fresno County	FRE502808	KAMM	AC Overlay	Streets & Roads-Maintenance	2036	$978
Fresno County	FRE502820	KAMM	AC Overlay	Streets & Roads-Maintenance	2041	$1,242
Fresno County	FRE502819	KAMM	AC Overlay	Streets & Roads-Maintenance	2041	$1,568
Fresno County	FRE502821	KAMM (DIRT)	AC Overlay	Streets & Roads-Maintenance	2041	$1,897
Fresno County	FRE502822	KEARNEY	AC Overlay	Streets & Roads-Maintenance	2036	$13
Fresno County	FRE502823	KHAN	AC Overlay	Streets & Roads-Maintenance	2024	$66
Fresno County	FRE502824	KINGS RIVER	AC Overlay	Streets & Roads-Maintenance	2036	$118
Fresno County	FRE502825	LAC JAC	AC Overlay	Streets & Roads-Maintenance	2030	$250
Fresno County	FRE502826	LAC JAC	AC Overlay	Streets & Roads-Maintenance	2036	$270
Fresno County	FRE502827	LEONARD	AC Overlay	Streets & Roads-Maintenance	2024	$30
Fresno County	FRE502828	LEONARD	AC Overlay	Streets & Roads-Maintenance	2024	$30

FRESNO COUNCIL OF GOVERNMENTS
2018 REGIONAL TRANSPORTATION PLAN
FINANCIALLY CONSTRAINED PROJECT LISTING (In $1,000) - Updated 1/28/2021

AGENCY	PROJECT ID	PROJECT TITLE	PROJECT DESCRIPTION	PROJECT TYPE	ESTIMATED OPEN TO TRAFFIC	ESTIMATED TOTAL COST ($1,000)
Fresno County	FRE502831	LODGE ROAD	AC Overlay	Streets & Roads-Maintenance	2037	$235
Fresno County	FRE502829	LODGE ROAD	AC Overlay	Streets & Roads-Maintenance	2037	$412
Fresno County	FRE502830	LODGE ROAD	AC Overlay	Streets & Roads-Maintenance	2037	$574
Fresno County	FRE502832	LODGE ROAD	AC Overlay	Streets & Roads-Maintenance	2037	$832
Fresno County	FRE502833	MADISON	AC Overlay	Streets & Roads-Maintenance	2042	$142
Fresno County	FRE502834	MADSEN	AC Overlay	Streets & Roads-Maintenance	2042	$203
Fresno County	FRE502846	MANNING	AC Overlay	Streets & Roads-Maintenance	2023	$34
Fresno County	FRE502864	MANNING	AC Overlay	Streets & Roads-Maintenance	2030	$37
Fresno County	FRE502874	MANNING	AC Overlay	Streets & Roads-Maintenance	2037	$55
Fresno County	FRE502865	MANNING	AC Overlay	Streets & Roads-Maintenance	2030	$65
Fresno County	FRE502875	MANNING	AC Overlay	Streets & Roads-Maintenance	2037	$86
Fresno County	FRE502855	MANNING	AC Overlay	Streets & Roads-Maintenance	2025	$91
Fresno County	FRE502877	MANNING	AC Overlay	Streets & Roads-Maintenance	2037	$146
Fresno County	FRE502861	MANNING	AC Overlay	Streets & Roads-Maintenance	2030	$147
Fresno County	FRE502836	MANNING	AC Overlay	Streets & Roads-Maintenance	2022	$154
Fresno County	FRE502838	MANNING	AC Overlay	Streets & Roads-Maintenance	2022	$154
Fresno County	FRE502839	MANNING	AC Overlay	Streets & Roads-Maintenance	2022	$154
Fresno County	FRE502840	MANNING	AC Overlay	Streets & Roads-Maintenance	2022	$154
Fresno County	FRE502849	MANNING	AC Overlay	Streets & Roads-Maintenance	2023	$155
Fresno County	FRE502843	MANNING	AC Overlay	Streets & Roads-Maintenance	2023	$156
Fresno County	FRE502845	MANNING	AC Overlay	Streets & Roads-Maintenance	2023	$156
Fresno County	FRE502847	MANNING	AC Overlay	Streets & Roads-Maintenance	2023	$156
Fresno County	FRE502848	MANNING	AC Overlay	Streets & Roads-Maintenance	2023	$156
Fresno County	FRE502852	MANNING	AC Overlay	Streets & Roads-Maintenance	2023	$156
Fresno County	FRE502854	MANNING	AC Overlay	Streets & Roads-Maintenance	2023	$157
Fresno County	FRE502856	MANNING	AC Overlay	Streets & Roads-Maintenance	2026	$183
Fresno County	FRE502857	MANNING	AC Overlay	Streets & Roads-Maintenance	2026	$229
Fresno County	FRE502867	MANNING	AC Overlay	Streets & Roads-Maintenance	2030	$249
Fresno County	FRE502868	MANNING	AC Overlay	Streets & Roads-Maintenance	2030	$249
Fresno County	FRE502860	MANNING	AC Overlay	Streets & Roads-Maintenance	2030	$250
Fresno County	FRE502866	MANNING	AC Overlay	Streets & Roads-Maintenance	2030	$250
Fresno County	FRE502869	MANNING	AC Overlay	Streets & Roads-Maintenance	2030	$250
Fresno County	FRE502871	MANNING	AC Overlay	Streets & Roads-Maintenance	2030	$250
Fresno County	FRE502872	MANNING	AC Overlay	Streets & Roads-Maintenance	2030	$250
Fresno County	FRE502862	MANNING	AC Overlay	Streets & Roads-Maintenance	2030	$251
Fresno County	FRE502870	MANNING	AC Overlay	Streets & Roads-Maintenance	2030	$251
Fresno County	FRE502876	MANNING	AC Overlay	Streets & Roads-Maintenance	2037	$285

FRESNO COUNCIL OF GOVERNMENTS
2018 REGIONAL TRANSPORTATION PLAN
FINANCIALLY CONSTRAINED PROJECT LISTING (In $1,000) - Updated 1/28/2021

AGENCY	PROJECT ID	PROJECT TITLE	PROJECT DESCRIPTION	PROJECT TYPE	ESTIMATED OPEN TO TRAFFIC	ESTIMATED TOTAL COST ($1,000)
Fresno County	FRE502878	MANNING	AC Overlay	Streets & Roads-Maintenance	2037	$286
Fresno County	FRE502879	MANNING	AC Overlay	Streets & Roads-Maintenance	2037	$286
Fresno County	FRE502835	MANNING	AC Overlay	Streets & Roads-Maintenance	2022	$301
Fresno County	FRE502841	MANNING	AC Overlay	Streets & Roads-Maintenance	2022	$308
Fresno County	FRE502844	MANNING	AC Overlay	Streets & Roads-Maintenance	2023	$312
Fresno County	FRE502850	MANNING	AC Overlay	Streets & Roads-Maintenance	2023	$312
Fresno County	FRE502851	MANNING	AC Overlay	Streets & Roads-Maintenance	2023	$312
Fresno County	FRE502853	MANNING	AC Overlay	Streets & Roads-Maintenance	2023	$313
Fresno County	FRE502881	MANNING	AC Overlay	Streets & Roads-Maintenance	2042	$320
Fresno County	FRE502842	MANNING	AC Overlay	Streets & Roads-Maintenance	2022	$422
Fresno County	FRE502859	MANNING	AC Overlay	Streets & Roads-Maintenance	2026	$462
Fresno County	FRE502858	MANNING	AC Overlay	Streets & Roads-Maintenance	2026	$467
Fresno County	FRE502863	MANNING	AC Overlay	Streets & Roads-Maintenance	2030	$515
Fresno County	FRE502837	MANNING	AC Overlay	Streets & Roads-Maintenance	2022	$614
Fresno County	FRE502880	MANNING	AC Overlay	Streets & Roads-Maintenance	2037	$1,151
Fresno County	FRE502873	MANNING	AC Overlay	Streets & Roads-Maintenance	2037	$1,156
Fresno County	FRE502882	MANNING E/B	AC Overlay	Streets & Roads-Maintenance	2025	$35
Fresno County	FRE502883	MANNING E/B	AC Overlay	Streets & Roads-Maintenance	2025	$68
Fresno County	FRE502886	MANNING E/B	AC Overlay	Streets & Roads-Maintenance	2025	$225
Fresno County	FRE502887	MANNING E/B	AC Overlay	Streets & Roads-Maintenance	2026	$231
Fresno County	FRE502884	MANNING E/B	AC Overlay	Streets & Roads-Maintenance	2025	$240
Fresno County	FRE502885	MANNING E/B	AC Overlay	Streets & Roads-Maintenance	2025	$454
Fresno County	FRE502889	MANNING E/B -MEM HWY	AC Overlay	Streets & Roads-Maintenance	2025	$59
Fresno County	FRE502888	MANNING E/B -MEM HWY	AC Overlay	Streets & Roads-Maintenance	2024	$221
Fresno County	FRE502891	MANNING W/B	AC Overlay	Streets & Roads-Maintenance	2025	$24
Fresno County	FRE502892	MANNING W/B	AC Overlay	Streets & Roads-Maintenance	2025	$68
Fresno County	FRE502895	MANNING W/B	AC Overlay	Streets & Roads-Maintenance	2025	$225
Fresno County	FRE502893	MANNING W/B	AC Overlay	Streets & Roads-Maintenance	2025	$227
Fresno County	FRE502896	MANNING W/B	AC Overlay	Streets & Roads-Maintenance	2026	$245
Fresno County	FRE502890	MANNING W/B	AC Overlay	Streets & Roads-Maintenance	2024	$335
Fresno County	FRE502894	MANNING W/B	AC Overlay	Streets & Roads-Maintenance	2025	$454
Fresno County	FRE502898	MANNING W/B -MEM HWY	AC Overlay	Streets & Roads-Maintenance	2025	$89
Fresno County	FRE502897	MANNING W/B -MEM HWY	AC Overlay	Streets & Roads-Maintenance	2024	$332
Fresno County	FRE502899	MARKS	AC Overlay	Streets & Roads-Maintenance	2027	$53
Fresno County	FRE502902	MARKS	AC Overlay	Streets & Roads-Maintenance	2027	$57
Fresno County	FRE502906	MARKS	AC Overlay	Streets & Roads-Maintenance	2030	$60
Fresno County	FRE502907	MARKS	AC Overlay	Streets & Roads-Maintenance	2030	$65

FRESNO COUNCIL OF GOVERNMENTS
2018 REGIONAL TRANSPORTATION PLAN
FINANCIALLY CONSTRAINED PROJECT LISTING (In $1,000) - Updated 1/28/2021

AGENCY	PROJECT ID	PROJECT TITLE	PROJECT DESCRIPTION	PROJECT TYPE	ESTIMATED OPEN TO TRAFFIC	ESTIMATED TOTAL COST ($1,000)
Fresno County	FRE502938	MARKS	AC Overlay	Streets & Roads-Maintenance	2042	$65
Fresno County	FRE502901	MARKS	AC Overlay	Streets & Roads-Maintenance	2027	$103
Fresno County	FRE502900	MARKS	AC Overlay	Streets & Roads-Maintenance	2027	$108
Fresno County	FRE502916	MARKS	AC Overlay	Streets & Roads-Maintenance	2037	$110
Fresno County	FRE502905	MARKS	AC Overlay	Streets & Roads-Maintenance	2027	$118
Fresno County	FRE502903	MARKS	AC Overlay	Streets & Roads-Maintenance	2027	$122
Fresno County	FRE502910	MARKS	AC Overlay	Streets & Roads-Maintenance	2030	$124
Fresno County	FRE502908	MARKS	AC Overlay	Streets & Roads-Maintenance	2030	$125
Fresno County	FRE502909	MARKS	AC Overlay	Streets & Roads-Maintenance	2030	$125
Fresno County	FRE502914	MARKS	AC Overlay	Streets & Roads-Maintenance	2037	$139
Fresno County	FRE502922	MARKS	AC Overlay	Streets & Roads-Maintenance	2037	$141
Fresno County	FRE502917	MARKS	AC Overlay	Streets & Roads-Maintenance	2037	$143
Fresno County	FRE502926	MARKS	AC Overlay	Streets & Roads-Maintenance	2037	$146
Fresno County	FRE502912	MARKS	AC Overlay	Streets & Roads-Maintenance	2030	$155
Fresno County	FRE502918	MARKS	AC Overlay	Streets & Roads-Maintenance	2037	$218
Fresno County	FRE502904	MARKS	AC Overlay	Streets & Roads-Maintenance	2027	$235
Fresno County	FRE502911	MARKS	AC Overlay	Streets & Roads-Maintenance	2030	$248
Fresno County	FRE502939	MARKS	AC Overlay	Streets & Roads-Maintenance	2042	$251
Fresno County	FRE502942	MARKS	AC Overlay	Streets & Roads-Maintenance	2042	$279
Fresno County	FRE502925	MARKS	AC Overlay	Streets & Roads-Maintenance	2037	$282
Fresno County	FRE502919	MARKS	AC Overlay	Streets & Roads-Maintenance	2037	$286
Fresno County	FRE502921	MARKS	AC Overlay	Streets & Roads-Maintenance	2037	$286
Fresno County	FRE502923	MARKS	AC Overlay	Streets & Roads-Maintenance	2037	$286
Fresno County	FRE502928	MARKS	AC Overlay	Streets & Roads-Maintenance	2037	$286
Fresno County	FRE502913	MARKS	AC Overlay	Streets & Roads-Maintenance	2037	$287
Fresno County	FRE502920	MARKS	AC Overlay	Streets & Roads-Maintenance	2037	$287
Fresno County	FRE502924	MARKS	AC Overlay	Streets & Roads-Maintenance	2037	$287
Fresno County	FRE502929	MARKS	AC Overlay	Streets & Roads-Maintenance	2037	$287
Fresno County	FRE502930	MARKS	AC Overlay	Streets & Roads-Maintenance	2037	$287
Fresno County	FRE502927	MARKS	AC Overlay	Streets & Roads-Maintenance	2037	$288
Fresno County	FRE502915	MARKS	AC Overlay	Streets & Roads-Maintenance	2037	$293
Fresno County	FRE502933	MARKS	AC Overlay	Streets & Roads-Maintenance	2042	$313
Fresno County	FRE502932	MARKS	AC Overlay	Streets & Roads-Maintenance	2042	$316
Fresno County	FRE502934	MARKS	AC Overlay	Streets & Roads-Maintenance	2042	$316
Fresno County	FRE502935	MARKS	AC Overlay	Streets & Roads-Maintenance	2042	$317
Fresno County	FRE502936	MARKS	AC Overlay	Streets & Roads-Maintenance	2042	$317
Fresno County	FRE502940	MARKS	AC Overlay	Streets & Roads-Maintenance	2042	$317

FRESNO COUNCIL OF GOVERNMENTS
2018 REGIONAL TRANSPORTATION PLAN
FINANCIALLY CONSTRAINED PROJECT LISTING (In $1,000) - Updated 1/28/2021

AGENCY	PROJECT ID	PROJECT TITLE	PROJECT DESCRIPTION	PROJECT TYPE	ESTIMATED OPEN TO TRAFFIC	ESTIMATED TOTAL COST ($1,000)
Fresno County	FRE502941	MARKS	AC Overlay	Streets & Roads-Maintenance	2042	$317
Fresno County	FRE502937	MARKS	AC Overlay	Streets & Roads-Maintenance	2042	$353
Fresno County	FRE502931	MARKS	AC Overlay	Streets & Roads-Maintenance	2042	$631
Fresno County	FRE502944	MAXON ROAD	AC Overlay	Streets & Roads-Maintenance	2042	$146
Fresno County	FRE502943	MAXON ROAD	AC Overlay	Streets & Roads-Maintenance	2042	$277
Fresno County	FRE502945	MAXON ROAD	AC Overlay	Streets & Roads-Maintenance	2042	$673
Fresno County	FRE502950	MC CALL	AC Overlay	Streets & Roads-Maintenance	2021	$51
Fresno County	FRE502960	MC CALL	AC Overlay	Streets & Roads-Maintenance	2031	$65
Fresno County	FRE502953	MC CALL	AC Overlay	Streets & Roads-Maintenance	2021	$99
Fresno County	FRE502959	MC CALL	AC Overlay	Streets & Roads-Maintenance	2023	$149
Fresno County	FRE502947	MC CALL	AC Overlay	Streets & Roads-Maintenance	2021	$150
Fresno County	FRE502949	MC CALL	AC Overlay	Streets & Roads-Maintenance	2021	$150
Fresno County	FRE502946	MC CALL	AC Overlay	Streets & Roads-Maintenance	2021	$151
Fresno County	FRE502954	MC CALL	AC Overlay	Streets & Roads-Maintenance	2021	$153
Fresno County	FRE502958	MC CALL	AC Overlay	Streets & Roads-Maintenance	2023	$153
Fresno County	FRE502955	MC CALL	AC Overlay	Streets & Roads-Maintenance	2023	$156
Fresno County	FRE502956	MC CALL	AC Overlay	Streets & Roads-Maintenance	2023	$156
Fresno County	FRE502948	MC CALL	AC Overlay	Streets & Roads-Maintenance	2021	$225
Fresno County	FRE502951	MC CALL	AC Overlay	Streets & Roads-Maintenance	2021	$226
Fresno County	FRE502964	MC CALL	AC Overlay	Streets & Roads-Maintenance	2031	$244
Fresno County	FRE502969	MC CALL	AC Overlay	Streets & Roads-Maintenance	2031	$249
Fresno County	FRE502965	MC CALL	AC Overlay	Streets & Roads-Maintenance	2031	$254
Fresno County	FRE502961	MC CALL	AC Overlay	Streets & Roads-Maintenance	2031	$255
Fresno County	FRE502968	MC CALL	AC Overlay	Streets & Roads-Maintenance	2031	$255
Fresno County	FRE502972	MC CALL	AC Overlay	Streets & Roads-Maintenance	2031	$256
Fresno County	FRE502973	MC CALL	AC Overlay	Streets & Roads-Maintenance	2031	$256
Fresno County	FRE502966	MC CALL	AC Overlay	Streets & Roads-Maintenance	2031	$259
Fresno County	FRE502952	MC CALL	AC Overlay	Streets & Roads-Maintenance	2021	$299
Fresno County	FRE502957	MC CALL	AC Overlay	Streets & Roads-Maintenance	2023	$320
Fresno County	FRE502967	MC CALL	AC Overlay	Streets & Roads-Maintenance	2031	$382
Fresno County	FRE502970	MC CALL	AC Overlay	Streets & Roads-Maintenance	2031	$383
Fresno County	FRE502962	MC CALL	AC Overlay	Streets & Roads-Maintenance	2031	$479
Fresno County	FRE502971	MC CALL	AC Overlay	Streets & Roads-Maintenance	2031	$513
Fresno County	FRE502974	MC CALL	AC Overlay	Streets & Roads-Maintenance	2031	$513
Fresno County	FRE502963	MC CALL	AC Overlay	Streets & Roads-Maintenance	2031	$764
Fresno County	FRE502983	MC KINLEY	AC Overlay	Streets & Roads-Maintenance	2028	$43
Fresno County	FRE502975	MC KINLEY	AC Overlay	Streets & Roads-Maintenance	2027	$57

FRESNO COUNCIL OF GOVERNMENTS
2018 REGIONAL TRANSPORTATION PLAN
FINANCIALLY CONSTRAINED PROJECT LISTING (In $1,000) - Updated 1/28/2021

AGENCY	PROJECT ID	PROJECT TITLE	PROJECT DESCRIPTION	PROJECT TYPE	ESTIMATED OPEN TO TRAFFIC	ESTIMATED TOTAL COST ($1,000)
Fresno County	FRE502982	MC KINLEY	AC Overlay	Streets & Roads-Maintenance	2028	$59
Fresno County	FRE502977	MC KINLEY	AC Overlay	Streets & Roads-Maintenance	2027	$62
Fresno County	FRE502984	MC KINLEY	AC Overlay	Streets & Roads-Maintenance	2031	$63
Fresno County	FRE502976	MC KINLEY	AC Overlay	Streets & Roads-Maintenance	2027	$87
Fresno County	FRE502986	MC KINLEY	AC Overlay	Streets & Roads-Maintenance	2031	$95
Fresno County	FRE502980	MC KINLEY	AC Overlay	Streets & Roads-Maintenance	2028	$120
Fresno County	FRE502985	MC KINLEY	AC Overlay	Streets & Roads-Maintenance	2031	$159
Fresno County	FRE502978	MC KINLEY	AC Overlay	Streets & Roads-Maintenance	2027	$176
Fresno County	FRE502979	MC KINLEY	AC Overlay	Streets & Roads-Maintenance	2027	$177
Fresno County	FRE502981	MC KINLEY	AC Overlay	Streets & Roads-Maintenance	2028	$180
Fresno County	FRE502987	MC KINLEY	AC Overlay	Streets & Roads-Maintenance	2031	$254
Fresno County	FRE502988	MC KINLEY W/B	AC Overlay	Streets & Roads-Maintenance	2028	$91
Fresno County	FRE502991	MC MULLIN GRADE	AC Overlay	Streets & Roads-Maintenance	2031	$92
Fresno County	FRE502989	MC MULLIN GRADE	AC Overlay	Streets & Roads-Maintenance	2031	$177
Fresno County	FRE502990	MC MULLIN GRADE	AC Overlay	Streets & Roads-Maintenance	2031	$967
Fresno County	FRE502994	MC MULLIN GRADE	AC Overlay	Streets & Roads-Maintenance	2031	$1,004
Fresno County	FRE502992	MC MULLIN GRADE	AC Overlay	Streets & Roads-Maintenance	2031	$1,067
Fresno County	FRE502995	MC MULLIN GRADE	AC Overlay	Streets & Roads-Maintenance	2031	$1,086
Fresno County	FRE502993	MC MULLIN GRADE	AC Overlay	Streets & Roads-Maintenance	2031	$1,108
Fresno County	FRE502996	MENDOCINO	AC Overlay	Streets & Roads-Maintenance	2028	$90
Fresno County	FRE502998	MILLERTON RD	AC Overlay	Streets & Roads-Maintenance	2037	$93
Fresno County	FRE502997	MILLERTON RD	AC Overlay	Streets & Roads-Maintenance	2037	$139
Fresno County	FRE503004	MINNEWAWA	AC Overlay	Streets & Roads-Maintenance	2020	$32
Fresno County	FRE502999	MINNEWAWA	AC Overlay	Streets & Roads-Maintenance	2020	$37
Fresno County	FRE503000	MINNEWAWA	AC Overlay	Streets & Roads-Maintenance	2020	$37
Fresno County	FRE503002	MINNEWAWA	AC Overlay	Streets & Roads-Maintenance	2020	$37
Fresno County	FRE503003	MINNEWAWA	AC Overlay	Streets & Roads-Maintenance	2020	$37
Fresno County	FRE503001	MINNEWAWA	AC Overlay	Streets & Roads-Maintenance	2020	$79
Fresno County	FRE502685	MOUNTAIN VIEW	AC Overlay	Streets & Roads-Maintenance	2031	$14
Fresno County	FRE502692	MOUNTAIN VIEW	AC Overlay	Streets & Roads-Maintenance	2037	$52
Fresno County	FRE502683	MOUNTAIN VIEW	AC Overlay	Streets & Roads-Maintenance	2031	$56
Fresno County	FRE502695	MOUNTAIN VIEW	AC Overlay	Streets & Roads-Maintenance	2037	$62
Fresno County	FRE503005	MOUNTAIN VIEW	AC Overlay	Streets & Roads-Maintenance	2024	$80
Fresno County	FRE502684	MOUNTAIN VIEW	AC Overlay	Streets & Roads-Maintenance	2031	$90
Fresno County	FRE502686	MOUNTAIN VIEW	AC Overlay	Streets & Roads-Maintenance	2031	$100
Fresno County	FRE502697	MOUNTAIN VIEW	AC Overlay	Streets & Roads-Maintenance	2037	$143
Fresno County	FRE502698	MOUNTAIN VIEW	AC Overlay	Streets & Roads-Maintenance	2037	$159

FRESNO COUNCIL OF GOVERNMENTS
2018 REGIONAL TRANSPORTATION PLAN
FINANCIALLY CONSTRAINED PROJECT LISTING (In $1,000) - Updated 1/28/2021

AGENCY	PROJECT ID	PROJECT TITLE	PROJECT DESCRIPTION	PROJECT TYPE	ESTIMATED OPEN TO TRAFFIC	ESTIMATED TOTAL COST ($1,000)
Fresno County	FRE502682	MOUNTAIN VIEW	AC Overlay	Streets & Roads-Maintenance	2031	$252
Fresno County	FRE502687	MOUNTAIN VIEW	AC Overlay	Streets & Roads-Maintenance	2031	$254
Fresno County	FRE502688	MOUNTAIN VIEW	AC Overlay	Streets & Roads-Maintenance	2031	$254
Fresno County	FRE502689	MOUNTAIN VIEW	AC Overlay	Streets & Roads-Maintenance	2031	$254
Fresno County	FRE502690	MOUNTAIN VIEW	AC Overlay	Streets & Roads-Maintenance	2031	$254
Fresno County	FRE502691	MOUNTAIN VIEW	AC Overlay	Streets & Roads-Maintenance	2037	$286
Fresno County	FRE502696	MOUNTAIN VIEW	AC Overlay	Streets & Roads-Maintenance	2037	$286
Fresno County	FRE502699	MOUNTAIN VIEW	AC Overlay	Streets & Roads-Maintenance	2037	$286
Fresno County	FRE502704	MOUNTAIN VIEW	AC Overlay	Streets & Roads-Maintenance	2037	$286
Fresno County	FRE502707	MOUNTAIN VIEW	AC Overlay	Streets & Roads-Maintenance	2037	$286
Fresno County	FRE502702	MOUNTAIN VIEW	AC Overlay	Streets & Roads-Maintenance	2037	$287
Fresno County	FRE502705	MOUNTAIN VIEW	AC Overlay	Streets & Roads-Maintenance	2037	$287
Fresno County	FRE502706	MOUNTAIN VIEW	AC Overlay	Streets & Roads-Maintenance	2037	$287
Fresno County	FRE502701	MOUNTAIN VIEW	AC Overlay	Streets & Roads-Maintenance	2037	$304
Fresno County	FRE502680	MOUNTAIN VIEW	AC Overlay	Streets & Roads-Maintenance	2025	$325
Fresno County	FRE502677	MOUNTAIN VIEW	AC Overlay	Streets & Roads-Maintenance	2024	$341
Fresno County	FRE502681	MOUNTAIN VIEW	AC Overlay	Streets & Roads-Maintenance	2025	$357
Fresno County	FRE502700	MOUNTAIN VIEW	AC Overlay	Streets & Roads-Maintenance	2037	$428
Fresno County	FRE502679	MOUNTAIN VIEW	AC Overlay	Streets & Roads-Maintenance	2024	$434
Fresno County	FRE502703	MOUNTAIN VIEW	AC Overlay	Streets & Roads-Maintenance	2037	$573
Fresno County	FRE502693	MOUNTAIN VIEW	AC Overlay	Streets & Roads-Maintenance	2037	$574
Fresno County	FRE502694	MOUNTAIN VIEW	AC Overlay	Streets & Roads-Maintenance	2037	$574
Fresno County	FRE502678	MOUNTAIN VIEW	AC Overlay	Streets & Roads-Maintenance	2024	$661
Fresno County	FRE502708	MOUNTAIN VIEW E/B	AC Overlay	Streets & Roads-Maintenance	2028	$115
Fresno County	FRE502709	MOUNTAIN VIEW W/B	AC Overlay	Streets & Roads-Maintenance	2028	$115
Fresno County	FRE503050	MT WHITNEY	AC Overlay	Streets & Roads-Maintenance	2038	$23
Fresno County	FRE502724	MT WHITNEY	AC Overlay	Streets & Roads-Maintenance	2024	$45
Fresno County	FRE503048	MT WHITNEY	AC Overlay	Streets & Roads-Maintenance	2032	$52
Fresno County	FRE503051	MT WHITNEY	AC Overlay	Streets & Roads-Maintenance	2038	$69
Fresno County	FRE502713	MT WHITNEY	AC Overlay	Streets & Roads-Maintenance	2022	$135
Fresno County	FRE503052	MT WHITNEY	AC Overlay	Streets & Roads-Maintenance	2038	$146
Fresno County	FRE502710	MT WHITNEY	AC Overlay	Streets & Roads-Maintenance	2022	$153
Fresno County	FRE502711	MT WHITNEY	AC Overlay	Streets & Roads-Maintenance	2022	$153
Fresno County	FRE502712	MT WHITNEY	AC Overlay	Streets & Roads-Maintenance	2022	$153
Fresno County	FRE502714	MT WHITNEY	AC Overlay	Streets & Roads-Maintenance	2022	$153
Fresno County	FRE502716	MT WHITNEY	AC Overlay	Streets & Roads-Maintenance	2022	$153
Fresno County	FRE502719	MT WHITNEY	AC Overlay	Streets & Roads-Maintenance	2022	$153

FRESNO COUNCIL OF GOVERNMENTS
2018 REGIONAL TRANSPORTATION PLAN
FINANCIALLY CONSTRAINED PROJECT LISTING (In $1,000) - Updated 1/28/2021

AGENCY	PROJECT ID	PROJECT TITLE	PROJECT DESCRIPTION	PROJECT TYPE	ESTIMATED OPEN TO TRAFFIC	ESTIMATED TOTAL COST ($1,000)
Fresno County	FRE502715	MT WHITNEY	AC Overlay	Streets & Roads-Maintenance	2022	$229
Fresno County	FRE502717	MT WHITNEY	AC Overlay	Streets & Roads-Maintenance	2022	$229
Fresno County	FRE502718	MT WHITNEY	AC Overlay	Streets & Roads-Maintenance	2022	$230
Fresno County	FRE502720	MT WHITNEY	AC Overlay	Streets & Roads-Maintenance	2022	$230
Fresno County	FRE502721	MT WHITNEY	AC Overlay	Streets & Roads-Maintenance	2022	$230
Fresno County	FRE502722	MT WHITNEY	AC Overlay	Streets & Roads-Maintenance	2022	$231
Fresno County	FRE503056	MT WHITNEY	AC Overlay	Streets & Roads-Maintenance	2038	$249
Fresno County	FRE503045	MT WHITNEY	AC Overlay	Streets & Roads-Maintenance	2024	$312
Fresno County	FRE502723	MT WHITNEY	AC Overlay	Streets & Roads-Maintenance	2024	$318
Fresno County	FRE502727	MT WHITNEY	AC Overlay	Streets & Roads-Maintenance	2024	$318
Fresno County	FRE503044	MT WHITNEY	AC Overlay	Streets & Roads-Maintenance	2024	$318
Fresno County	FRE502725	MT WHITNEY	AC Overlay	Streets & Roads-Maintenance	2024	$335
Fresno County	FRE503049	MT WHITNEY	AC Overlay	Streets & Roads-Maintenance	2038	$335
Fresno County	FRE503047	MT WHITNEY	AC Overlay	Streets & Roads-Maintenance	2032	$389
Fresno County	FRE503054	MT WHITNEY	AC Overlay	Streets & Roads-Maintenance	2038	$438
Fresno County	FRE503046	MT WHITNEY	AC Overlay	Streets & Roads-Maintenance	2024	$465
Fresno County	FRE502726	MT WHITNEY	AC Overlay	Streets & Roads-Maintenance	2024	$552
Fresno County	FRE503058	MT WHITNEY	AC Overlay	Streets & Roads-Maintenance	2038	$584
Fresno County	FRE503053	MT WHITNEY	AC Overlay	Streets & Roads-Maintenance	2038	$585
Fresno County	FRE503055	MT WHITNEY	AC Overlay	Streets & Roads-Maintenance	2038	$585
Fresno County	FRE502728	MT WHITNEY	AC Overlay	Streets & Roads-Maintenance	2024	$638
Fresno County	FRE503057	MT WHITNEY	AC Overlay	Streets & Roads-Maintenance	2038	$1,174
Fresno County	FRE503060	NEES	AC Overlay	Streets & Roads-Maintenance	2026	$34
Fresno County	FRE503062	NEES	AC Overlay	Streets & Roads-Maintenance	2026	$40
Fresno County	FRE503066	NEES	AC Overlay	Streets & Roads-Maintenance	2032	$42
Fresno County	FRE503061	NEES	AC Overlay	Streets & Roads-Maintenance	2026	$81
Fresno County	FRE503067	NEES	AC Overlay	Streets & Roads-Maintenance	2042	$81
Fresno County	FRE503059	NEES	AC Overlay	Streets & Roads-Maintenance	2025	$113
Fresno County	FRE503063	NEES	AC Overlay	Streets & Roads-Maintenance	2032	$118
Fresno County	FRE503065	NEES	AC Overlay	Streets & Roads-Maintenance	2032	$958
Fresno County	FRE503064	NEES	AC Overlay	Streets & Roads-Maintenance	2032	$1,453
Fresno County	FRE503068	NEES (W/B)	AC Overlay	Streets & Roads-Maintenance	2032	$129
Fresno County	FRE503069	NEWCOMB	AC Overlay	Streets & Roads-Maintenance	2042	$246
Fresno County	FRE503070	NICHOLAS ROAD	AC Overlay	Streets & Roads-Maintenance	2021	$320
Fresno County	FRE503085	NORTH	AC Overlay	Streets & Roads-Maintenance	2032	$10
Fresno County	FRE503071	NORTH	AC Overlay	Streets & Roads-Maintenance	2023	$41
Fresno County	FRE503082	NORTH	AC Overlay	Streets & Roads-Maintenance	2032	$48

FRESNO COUNCIL OF GOVERNMENTS
2018 REGIONAL TRANSPORTATION PLAN
FINANCIALLY CONSTRAINED PROJECT LISTING (In $1,000) - Updated 1/28/2021

AGENCY	PROJECT ID	PROJECT TITLE	PROJECT DESCRIPTION	PROJECT TYPE	ESTIMATED OPEN TO TRAFFIC	ESTIMATED TOTAL COST ($1,000)
Fresno County	FRE503081	NORTH	AC Overlay	Streets & Roads-Maintenance	2032	$54
Fresno County	FRE503076	NORTH	AC Overlay	Streets & Roads-Maintenance	2026	$59
Fresno County	FRE503072	NORTH	AC Overlay	Streets & Roads-Maintenance	2023	$119
Fresno County	FRE503083	NORTH	AC Overlay	Streets & Roads-Maintenance	2032	$130
Fresno County	FRE503077	NORTH	AC Overlay	Streets & Roads-Maintenance	2028	$144
Fresno County	FRE503073	NORTH	AC Overlay	Streets & Roads-Maintenance	2023	$158
Fresno County	FRE503080	NORTH	AC Overlay	Streets & Roads-Maintenance	2028	$180
Fresno County	FRE503078	NORTH	AC Overlay	Streets & Roads-Maintenance	2028	$222
Fresno County	FRE503075	NORTH	AC Overlay	Streets & Roads-Maintenance	2023	$234
Fresno County	FRE503084	NORTH	AC Overlay	Streets & Roads-Maintenance	2032	$260
Fresno County	FRE503074	NORTH	AC Overlay	Streets & Roads-Maintenance	2023	$288
Fresno County	FRE503079	NORTH	AC Overlay	Streets & Roads-Maintenance	2028	$366
Fresno County	FRE503086	NORTH	AC Overlay	Streets & Roads-Maintenance	2032	$525
Fresno County	FRE503087	OAKLAND	AC Overlay	Streets & Roads-Maintenance	2042	$975
Fresno County	FRE503098	OLIVE	AC Overlay	Streets & Roads-Maintenance	2024	$31
Fresno County	FRE503093	OLIVE	AC Overlay	Streets & Roads-Maintenance	2024	$45
Fresno County	FRE503094	OLIVE	AC Overlay	Streets & Roads-Maintenance	2024	$52
Fresno County	FRE503095	OLIVE	AC Overlay	Streets & Roads-Maintenance	2024	$72
Fresno County	FRE503100	OLIVE	AC Overlay	Streets & Roads-Maintenance	2024	$78
Fresno County	FRE503096	OLIVE	AC Overlay	Streets & Roads-Maintenance	2024	$90
Fresno County	FRE503089	OLIVE	AC Overlay	Streets & Roads-Maintenance	2024	$108
Fresno County	FRE503092	OLIVE	AC Overlay	Streets & Roads-Maintenance	2024	$119
Fresno County	FRE503099	OLIVE	AC Overlay	Streets & Roads-Maintenance	2024	$119
Fresno County	FRE503102	OLIVE	AC Overlay	Streets & Roads-Maintenance	2026	$120
Fresno County	FRE503097	OLIVE	AC Overlay	Streets & Roads-Maintenance	2024	$140
Fresno County	FRE503104	OLIVE	AC Overlay	Streets & Roads-Maintenance	2028	$174
Fresno County	FRE503088	OLIVE	AC Overlay	Streets & Roads-Maintenance	2024	$181
Fresno County	FRE503103	OLIVE	AC Overlay	Streets & Roads-Maintenance	2026	$205
Fresno County	FRE503091	OLIVE	AC Overlay	Streets & Roads-Maintenance	2024	$214
Fresno County	FRE503101	OLIVE	AC Overlay	Streets & Roads-Maintenance	2025	$218
Fresno County	FRE503105	OLIVE	AC Overlay	Streets & Roads-Maintenance	2028	$233
Fresno County	FRE503106	OLIVE	AC Overlay	Streets & Roads-Maintenance	2032	$281
Fresno County	FRE503090	OLIVE	AC Overlay	Streets & Roads-Maintenance	2024	$317
Fresno County	FRE503107	OLIVE	AC Overlay	Streets & Roads-Maintenance	2032	$390
Fresno County	FRE503108	PALM N/B	AC Overlay	Streets & Roads-Maintenance	2025	$27
Fresno County	FRE503110	PALM N/B	AC Overlay	Streets & Roads-Maintenance	2028	$56
Fresno County	FRE503109	PALM N/B	AC Overlay	Streets & Roads-Maintenance	2025	$67

FRESNO COUNCIL OF GOVERNMENTS
2018 REGIONAL TRANSPORTATION PLAN
FINANCIALLY CONSTRAINED PROJECT LISTING (In $1,000) - Updated 1/28/2021

AGENCY	PROJECT ID	PROJECT TITLE	PROJECT DESCRIPTION	PROJECT TYPE	ESTIMATED OPEN TO TRAFFIC	ESTIMATED TOTAL COST ($1,000)
Fresno County	FRE503111	PALM S/B	AC Overlay	Streets & Roads-Maintenance	2028	$45
Fresno County	FRE503112	PALM S/B	AC Overlay	Streets & Roads-Maintenance	2028	$45
Fresno County	FRE503116	PANOCHE RD	AC Overlay	Streets & Roads-Maintenance	2042	$101
Fresno County	FRE503117	PANOCHE RD	AC Overlay	Streets & Roads-Maintenance	2042	$120
Fresno County	FRE503113	PANOCHE RD	AC Overlay	Streets & Roads-Maintenance	2032	$260
Fresno County	FRE503114	PANOCHE RD	AC Overlay	Streets & Roads-Maintenance	2042	$513
Fresno County	FRE503115	PANOCHE RD	AC Overlay	Streets & Roads-Maintenance	2042	$1,201
Fresno County	FRE503118	PANOCHE RD (DIRT)	AC Overlay	Streets & Roads-Maintenance	2042	$3,860
Fresno County	FRE503119	PANOCHE ROAD	AC Overlay	Streets & Roads-Maintenance	2038	$68
Fresno County	FRE503120	PARKWAY DRIVE	AC Overlay	Streets & Roads-Maintenance	2028	$90
Fresno County	FRE503123	PEACH	AC Overlay	Streets & Roads-Maintenance	2025	$27
Fresno County	FRE503121	PEACH	AC Overlay	Streets & Roads-Maintenance	2025	$28
Fresno County	FRE503122	PEACH	AC Overlay	Streets & Roads-Maintenance	2025	$28
Fresno County	FRE503124	PEACH	AC Overlay	Streets & Roads-Maintenance	2025	$28
Fresno County	FRE503125	PEACH	AC Overlay	Streets & Roads-Maintenance	2038	$39
Fresno County	FRE503126	PEACH	AC Overlay	Streets & Roads-Maintenance	2038	$109
Fresno County	FRE503127	PEACH	AC Overlay	Streets & Roads-Maintenance	2038	$146
Fresno County	FRE503128	PEACH	AC Overlay	Streets & Roads-Maintenance	2042	$324
Fresno County	FRE503129	PEACH N/B	AC Overlay	Streets & Roads-Maintenance	2025	$57
Fresno County	FRE503130	PEACH N/B	AC Overlay	Streets & Roads-Maintenance	2025	$57
Fresno County	FRE503133	POLK	AC Overlay	Streets & Roads-Maintenance	2032	$65
Fresno County	FRE503134	POLK	AC Overlay	Streets & Roads-Maintenance	2032	$65
Fresno County	FRE503131	POLK	AC Overlay	Streets & Roads-Maintenance	2032	$95
Fresno County	FRE503132	POLK	AC Overlay	Streets & Roads-Maintenance	2032	$130
Fresno County	FRE503138	PWR HOUSE NO 1 RD	AC Overlay	Streets & Roads-Maintenance	2042	$32
Fresno County	FRE503135	PWR HOUSE NO 1 RD	AC Overlay	Streets & Roads-Maintenance	2038	$131
Fresno County	FRE503139	PWR HOUSE NO 1 RD	AC Overlay	Streets & Roads-Maintenance	2042	$262
Fresno County	FRE503136	PWR HOUSE NO 1 RD	AC Overlay	Streets & Roads-Maintenance	2038	$682
Fresno County	FRE503137	PWR HOUSE NO 1 RD	AC Overlay	Streets & Roads-Maintenance	2042	$902
Fresno County	FRE503142	REED	AC Overlay	Streets & Roads-Maintenance	2026	$56
Fresno County	FRE503140	REED	AC Overlay	Streets & Roads-Maintenance	2026	$115
Fresno County	FRE503143	REED	AC Overlay	Streets & Roads-Maintenance	2026	$174
Fresno County	FRE503147	REED	AC Overlay	Streets & Roads-Maintenance	2028	$239
Fresno County	FRE503145	REED	AC Overlay	Streets & Roads-Maintenance	2026	$345
Fresno County	FRE503141	REED	AC Overlay	Streets & Roads-Maintenance	2026	$346
Fresno County	FRE503146	REED	AC Overlay	Streets & Roads-Maintenance	2026	$351
Fresno County	FRE503144	REED	AC Overlay	Streets & Roads-Maintenance	2026	$461

FRESNO COUNCIL OF GOVERNMENTS
2018 REGIONAL TRANSPORTATION PLAN
FINANCIALLY CONSTRAINED PROJECT LISTING (In $1,000) - Updated 1/28/2021

AGENCY	PROJECT ID	PROJECT TITLE	PROJECT DESCRIPTION	PROJECT TYPE	ESTIMATED OPEN TO TRAFFIC	ESTIMATED TOTAL COST ($1,000)
Fresno County	FRE503149	RIVERDALE	AC Overlay	Streets & Roads-Maintenance	2042	$310
Fresno County	FRE503148	RIVERDALE	AC Overlay	Streets & Roads-Maintenance	2038	$435
Fresno County	FRE503154	ROSE	AC Overlay	Streets & Roads-Maintenance	2038	$76
Fresno County	FRE503151	ROSE	AC Overlay	Streets & Roads-Maintenance	2032	$386
Fresno County	FRE503152	ROSE	AC Overlay	Streets & Roads-Maintenance	2032	$386
Fresno County	FRE503150	ROSE	AC Overlay	Streets & Roads-Maintenance	2032	$527
Fresno County	FRE503153	ROSE	AC Overlay	Streets & Roads-Maintenance	2032	$683
Fresno County	FRE503163	RUSSELL	AC Overlay	Streets & Roads-Maintenance	2042	$251
Fresno County	FRE503162	RUSSELL	AC Overlay	Streets & Roads-Maintenance	2042	$486
Fresno County	FRE503155	RUSSELL	AC Overlay	Streets & Roads-Maintenance	2038	$585
Fresno County	FRE503158	RUSSELL	AC Overlay	Streets & Roads-Maintenance	2042	$722
Fresno County	FRE503156	RUSSELL	AC Overlay	Streets & Roads-Maintenance	2038	$752
Fresno County	FRE503157	RUSSELL	AC Overlay	Streets & Roads-Maintenance	2042	$899
Fresno County	FRE503161	RUSSELL	AC Overlay	Streets & Roads-Maintenance	2042	$1,151
Fresno County	FRE503160	RUSSELL	AC Overlay	Streets & Roads-Maintenance	2042	$1,238
Fresno County	FRE503159	RUSSELL	AC Overlay	Streets & Roads-Maintenance	2042	$1,267
Fresno County	FRE503164	SAN BENITO	AC Overlay	Streets & Roads-Maintenance	2038	$66
Fresno County	FRE503165	SAN BENITO	AC Overlay	Streets & Roads-Maintenance	2038	$1,042
Fresno County	FRE503166	SANTA FE GRADE	AC Overlay	Streets & Roads-Maintenance	2038	$74
Fresno County	FRE503167	SANTA FE GRADE	AC Overlay	Streets & Roads-Maintenance	2038	$275
Fresno County	FRE503168	SANTA FE GRADE	AC Overlay	Streets & Roads-Maintenance	2038	$819
Fresno County	FRE503169	SANTA FE GRADE	AC Overlay	Streets & Roads-Maintenance	2038	$1,112
Fresno County	FRE503194	SHAW	AC Overlay	Streets & Roads-Maintenance	2032	$15
Fresno County	FRE503188	SHAW	AC Overlay	Streets & Roads-Maintenance	2028	$26
Fresno County	FRE503196	SHAW	AC Overlay	Streets & Roads-Maintenance	2032	$28
Fresno County	FRE503176	SHAW	AC Overlay	Streets & Roads-Maintenance	2026	$51
Fresno County	FRE503204	SHAW	AC Overlay	Streets & Roads-Maintenance	2032	$69
Fresno County	FRE503184	SHAW	AC Overlay	Streets & Roads-Maintenance	2028	$73
Fresno County	FRE503182	SHAW	AC Overlay	Streets & Roads-Maintenance	2028	$81
Fresno County	FRE503197	SHAW	AC Overlay	Streets & Roads-Maintenance	2032	$83
Fresno County	FRE503198	SHAW	AC Overlay	Streets & Roads-Maintenance	2032	$96
Fresno County	FRE503195	SHAW	AC Overlay	Streets & Roads-Maintenance	2032	$112
Fresno County	FRE503173	SHAW	AC Overlay	Streets & Roads-Maintenance	2026	$115
Fresno County	FRE503183	SHAW	AC Overlay	Streets & Roads-Maintenance	2028	$120
Fresno County	FRE503201	SHAW	AC Overlay	Streets & Roads-Maintenance	2032	$138
Fresno County	FRE503171	SHAW	AC Overlay	Streets & Roads-Maintenance	2025	$169
Fresno County	FRE503192	SHAW	AC Overlay	Streets & Roads-Maintenance	2028	$212

FRESNO COUNCIL OF GOVERNMENTS
2018 REGIONAL TRANSPORTATION PLAN
FINANCIALLY CONSTRAINED PROJECT LISTING (In $1,000) - Updated 1/28/2021

AGENCY	PROJECT ID	PROJECT TITLE	PROJECT DESCRIPTION	PROJECT TYPE	ESTIMATED OPEN TO TRAFFIC	ESTIMATED TOTAL COST ($1,000)
Fresno County	FRE503170	SHAW	AC Overlay	Streets & Roads-Maintenance	2025	$228
Fresno County	FRE503177	SHAW	AC Overlay	Streets & Roads-Maintenance	2026	$232
Fresno County	FRE503179	SHAW	AC Overlay	Streets & Roads-Maintenance	2026	$232
Fresno County	FRE503185	SHAW	AC Overlay	Streets & Roads-Maintenance	2028	$240
Fresno County	FRE503186	SHAW	AC Overlay	Streets & Roads-Maintenance	2028	$241
Fresno County	FRE503190	SHAW	AC Overlay	Streets & Roads-Maintenance	2028	$241
Fresno County	FRE503191	SHAW	AC Overlay	Streets & Roads-Maintenance	2028	$242
Fresno County	FRE503202	SHAW	AC Overlay	Streets & Roads-Maintenance	2032	$249
Fresno County	FRE503178	SHAW	AC Overlay	Streets & Roads-Maintenance	2026	$252
Fresno County	FRE503203	SHAW	AC Overlay	Streets & Roads-Maintenance	2032	$260
Fresno County	FRE503200	SHAW	AC Overlay	Streets & Roads-Maintenance	2032	$261
Fresno County	FRE503199	SHAW	AC Overlay	Streets & Roads-Maintenance	2032	$262
Fresno County	FRE503181	SHAW	AC Overlay	Streets & Roads-Maintenance	2028	$265
Fresno County	FRE503189	SHAW	AC Overlay	Streets & Roads-Maintenance	2028	$281
Fresno County	FRE503193	SHAW	AC Overlay	Streets & Roads-Maintenance	2032	$291
Fresno County	FRE503174	SHAW	AC Overlay	Streets & Roads-Maintenance	2026	$345
Fresno County	FRE503172	SHAW	AC Overlay	Streets & Roads-Maintenance	2026	$347
Fresno County	FRE503175	SHAW	AC Overlay	Streets & Roads-Maintenance	2026	$347
Fresno County	FRE503180	SHAW	AC Overlay	Streets & Roads-Maintenance	2026	$450
Fresno County	FRE503187	SHAW	AC Overlay	Streets & Roads-Maintenance	2028	$548
Fresno County	FRE503209	SHEPHERD	AC Overlay	Streets & Roads-Maintenance	2026	$172
Fresno County	FRE503205	SHEPHERD	AC Overlay	Streets & Roads-Maintenance	2025	$180
Fresno County	FRE503207	SHEPHERD	AC Overlay	Streets & Roads-Maintenance	2026	$181
Fresno County	FRE503208	SHEPHERD	AC Overlay	Streets & Roads-Maintenance	2026	$347
Fresno County	FRE503206	SHEPHERD	AC Overlay	Streets & Roads-Maintenance	2025	$353
Fresno County	FRE503210	SHEPHERD W/B	AC Overlay	Streets & Roads-Maintenance	2032	$260
Fresno County	FRE503219	SHIELDS	AC Overlay	Streets & Roads-Maintenance	2032	$29
Fresno County	FRE503244	SHIELDS	AC Overlay	Streets & Roads-Maintenance	2042	$41
Fresno County	FRE503214	SHIELDS	AC Overlay	Streets & Roads-Maintenance	2028	$91
Fresno County	FRE503246	SHIELDS	AC Overlay	Streets & Roads-Maintenance	2042	$99
Fresno County	FRE503220	SHIELDS	AC Overlay	Streets & Roads-Maintenance	2032	$101
Fresno County	FRE503221	SHIELDS	AC Overlay	Streets & Roads-Maintenance	2032	$129
Fresno County	FRE503223	SHIELDS	AC Overlay	Streets & Roads-Maintenance	2032	$130
Fresno County	FRE503226	SHIELDS	AC Overlay	Streets & Roads-Maintenance	2032	$130
Fresno County	FRE503211	SHIELDS	AC Overlay	Streets & Roads-Maintenance	2024	$159
Fresno County	FRE503245	SHIELDS	AC Overlay	Streets & Roads-Maintenance	2042	$209
Fresno County	FRE503212	SHIELDS	AC Overlay	Streets & Roads-Maintenance	2026	$231

FRESNO COUNCIL OF GOVERNMENTS
2018 REGIONAL TRANSPORTATION PLAN
FINANCIALLY CONSTRAINED PROJECT LISTING (In $1,000) - Updated 1/28/2021

AGENCY	PROJECT ID	PROJECT TITLE	PROJECT DESCRIPTION	PROJECT TYPE	ESTIMATED OPEN TO TRAFFIC	ESTIMATED TOTAL COST ($1,000)
Fresno County	FRE503213	SHIELDS	AC Overlay	Streets & Roads-Maintenance	2028	$242
Fresno County	FRE503217	SHIELDS	AC Overlay	Streets & Roads-Maintenance	2032	$250
Fresno County	FRE503215	SHIELDS	AC Overlay	Streets & Roads-Maintenance	2032	$259
Fresno County	FRE503216	SHIELDS	AC Overlay	Streets & Roads-Maintenance	2032	$259
Fresno County	FRE503222	SHIELDS	AC Overlay	Streets & Roads-Maintenance	2032	$259
Fresno County	FRE503224	SHIELDS	AC Overlay	Streets & Roads-Maintenance	2032	$259
Fresno County	FRE503225	SHIELDS	AC Overlay	Streets & Roads-Maintenance	2032	$259
Fresno County	FRE503218	SHIELDS	AC Overlay	Streets & Roads-Maintenance	2032	$261
Fresno County	FRE503227	SHIELDS	AC Overlay	Streets & Roads-Maintenance	2032	$261
Fresno County	FRE503234	SHIELDS	AC Overlay	Streets & Roads-Maintenance	2038	$278
Fresno County	FRE503232	SHIELDS	AC Overlay	Streets & Roads-Maintenance	2038	$291
Fresno County	FRE503235	SHIELDS	AC Overlay	Streets & Roads-Maintenance	2038	$292
Fresno County	FRE503231	SHIELDS	AC Overlay	Streets & Roads-Maintenance	2038	$293
Fresno County	FRE503238	SHIELDS	AC Overlay	Streets & Roads-Maintenance	2038	$293
Fresno County	FRE503228	SHIELDS	AC Overlay	Streets & Roads-Maintenance	2038	$294
Fresno County	FRE503229	SHIELDS	AC Overlay	Streets & Roads-Maintenance	2038	$294
Fresno County	FRE503233	SHIELDS	AC Overlay	Streets & Roads-Maintenance	2038	$294
Fresno County	FRE503236	SHIELDS	AC Overlay	Streets & Roads-Maintenance	2038	$294
Fresno County	FRE503237	SHIELDS	AC Overlay	Streets & Roads-Maintenance	2038	$294
Fresno County	FRE503230	SHIELDS	AC Overlay	Streets & Roads-Maintenance	2038	$296
Fresno County	FRE503241	SHIELDS	AC Overlay	Streets & Roads-Maintenance	2042	$316
Fresno County	FRE503247	SHIELDS	AC Overlay	Streets & Roads-Maintenance	2042	$320
Fresno County	FRE503248	SHIELDS	AC Overlay	Streets & Roads-Maintenance	2042	$320
Fresno County	FRE503242	SHIELDS	AC Overlay	Streets & Roads-Maintenance	2042	$605
Fresno County	FRE503240	SHIELDS	AC Overlay	Streets & Roads-Maintenance	2042	$632
Fresno County	FRE503243	SHIELDS	AC Overlay	Streets & Roads-Maintenance	2042	$1,096
Fresno County	FRE503239	SHIELDS	AC Overlay	Streets & Roads-Maintenance	2042	$1,267
Fresno County	FRE503249	SHIELDS E/B	AC Overlay	Streets & Roads-Maintenance	2028	$36
Fresno County	FRE503250	SHIELDS E/B	AC Overlay	Streets & Roads-Maintenance	2028	$60
Fresno County	FRE503251	SHIELDS E/B	AC Overlay	Streets & Roads-Maintenance	2028	$60
Fresno County	FRE503252	SHIELDS W/B	AC Overlay	Streets & Roads-Maintenance	2032	$65
Fresno County	FRE503253	SOUTH	AC Overlay	Streets & Roads-Maintenance	2038	$70
Fresno County	FRE503254	SOUTH	AC Overlay	Streets & Roads-Maintenance	2038	$146
Fresno County	FRE503255	SOUTH	AC Overlay	Streets & Roads-Maintenance	2038	$293
Fresno County	FRE503257	STROUD	AC Overlay	Streets & Roads-Maintenance	2032	$108
Fresno County	FRE503256	STROUD	AC Overlay	Streets & Roads-Maintenance	2032	$203
Fresno County	FRE503262	TEMPERANCE	AC Overlay	Streets & Roads-Maintenance	2032	$67

FRESNO COUNCIL OF GOVERNMENTS
2018 REGIONAL TRANSPORTATION PLAN
FINANCIALLY CONSTRAINED PROJECT LISTING (In $1,000) - Updated 1/28/2021

AGENCY	PROJECT ID	PROJECT TITLE	PROJECT DESCRIPTION	PROJECT TYPE	ESTIMATED OPEN TO TRAFFIC	ESTIMATED TOTAL COST ($1,000)
Fresno County	FRE503258	TEMPERANCE	AC Overlay	Streets & Roads-Maintenance	2025	$76
Fresno County	FRE503263	TEMPERANCE	AC Overlay	Streets & Roads-Maintenance	2039	$99
Fresno County	FRE503260	TEMPERANCE	AC Overlay	Streets & Roads-Maintenance	2026	$114
Fresno County	FRE503265	TEMPERANCE	AC Overlay	Streets & Roads-Maintenance	2039	$149
Fresno County	FRE503259	TEMPERANCE	AC Overlay	Streets & Roads-Maintenance	2025	$152
Fresno County	FRE503269	TEMPERANCE	AC Overlay	Streets & Roads-Maintenance	2042	$222
Fresno County	FRE503261	TEMPERANCE	AC Overlay	Streets & Roads-Maintenance	2032	$264
Fresno County	FRE503264	TEMPERANCE	AC Overlay	Streets & Roads-Maintenance	2039	$265
Fresno County	FRE503266	TEMPERANCE	AC Overlay	Streets & Roads-Maintenance	2042	$319
Fresno County	FRE503267	TEMPERANCE	AC Overlay	Streets & Roads-Maintenance	2042	$320
Fresno County	FRE503268	TEMPERANCE	AC Overlay	Streets & Roads-Maintenance	2042	$418
Fresno County	FRE503270	TEMPERANCE	AC Overlay	Streets & Roads-Maintenance	2042	$633
Fresno County	FRE503271	TRIMMER SPRINGS	AC Overlay	Streets & Roads-Maintenance	2039	$230
Fresno County	FRE503274	TRIMMER SPRINGS	AC Overlay	Streets & Roads-Maintenance	2039	$612
Fresno County	FRE503277	TRIMMER SPRINGS	AC Overlay	Streets & Roads-Maintenance	2042	$665
Fresno County	FRE503272	TRIMMER SPRINGS	AC Overlay	Streets & Roads-Maintenance	2039	$701
Fresno County	FRE503275	TRIMMER SPRINGS	AC Overlay	Streets & Roads-Maintenance	2042	$792
Fresno County	FRE503278	TRIMMER SPRINGS	AC Overlay	Streets & Roads-Maintenance	2042	$880
Fresno County	FRE503279	TRIMMER SPRINGS	AC Overlay	Streets & Roads-Maintenance	2042	$880
Fresno County	FRE503280	TRIMMER SPRINGS	AC Overlay	Streets & Roads-Maintenance	2042	$905
Fresno County	FRE503273	TRIMMER SPRINGS	AC Overlay	Streets & Roads-Maintenance	2039	$947
Fresno County	FRE503276	TRIMMER SPRINGS	AC Overlay	Streets & Roads-Maintenance	2042	$1,244
Fresno County	FRE503288	TULARE	AC Overlay	Streets & Roads-Maintenance	2025	$36
Fresno County	FRE503281	TULARE	AC Overlay	Streets & Roads-Maintenance	2025	$54
Fresno County	FRE503282	TULARE	AC Overlay	Streets & Roads-Maintenance	2025	$57
Fresno County	FRE503283	TULARE	AC Overlay	Streets & Roads-Maintenance	2025	$61
Fresno County	FRE503284	TULARE	AC Overlay	Streets & Roads-Maintenance	2025	$113
Fresno County	FRE503285	TULARE	AC Overlay	Streets & Roads-Maintenance	2025	$113
Fresno County	FRE503289	TULARE	AC Overlay	Streets & Roads-Maintenance	2025	$127
Fresno County	FRE503286	TULARE	AC Overlay	Streets & Roads-Maintenance	2025	$171
Fresno County	FRE503287	TULARE	AC Overlay	Streets & Roads-Maintenance	2025	$181
Fresno County	FRE503290	Various Striping Projects w/o Fresno County	Striping Projects	Streets & Roads-Maintenance	2042	$50
Fresno County	FRE503291	VINELAND	AC Overlay	Streets & Roads-Maintenance	2039	$274
Fresno County	FRE503292	WALNUT	AC Overlay	Streets & Roads-Maintenance	2042	$241
Fresno County	FRE503293	WALNUT	AC Overlay	Streets & Roads-Maintenance	2042	$321
Fresno County	FRE503294	WATTS VALLEY RD	AC Overlay	Streets & Roads-Maintenance	2042	$429
Fresno County	FRE503295	WEST	AC Overlay	Streets & Roads-Maintenance	2039	$300

FRESNO COUNCIL OF GOVERNMENTS
2018 REGIONAL TRANSPORTATION PLAN
FINANCIALLY CONSTRAINED PROJECT LISTING (In $1,000) - Updated 1/28/2021

AGENCY	PROJECT ID	PROJECT TITLE	PROJECT DESCRIPTION	PROJECT TYPE	ESTIMATED OPEN TO TRAFFIC	ESTIMATED TOTAL COST ($1,000)
Fresno County	FRE503298	WEST N/B	AC Overlay	Streets & Roads-Maintenance	2026	$9
Fresno County	FRE503296	WEST N/B	AC Overlay	Streets & Roads-Maintenance	2025	$14
Fresno County	FRE503300	WEST N/B	AC Overlay	Streets & Roads-Maintenance	2026	$28
Fresno County	FRE503299	WEST N/B	AC Overlay	Streets & Roads-Maintenance	2026	$45
Fresno County	FRE503297	WEST N/B	AC Overlay	Streets & Roads-Maintenance	2025	$99
Fresno County	FRE503301	WEST S/B	AC Overlay	Streets & Roads-Maintenance	2026	$9
Fresno County	FRE503302	WEST S/B	AC Overlay	Streets & Roads-Maintenance	2028	$29
Fresno County	FRE503303	WEST S/B	AC Overlay	Streets & Roads-Maintenance	2028	$47
Fresno County	FRE503305	WILLOW	AC Overlay	Streets & Roads-Maintenance	2025	$86
Fresno County	FRE503304	WILLOW	AC Overlay	Streets & Roads-Maintenance	2025	$114
Fresno County	FRE503307	WILLOW	AC Overlay	Streets & Roads-Maintenance	2026	$232
Fresno County	FRE503308	WILLOW	AC Overlay	Streets & Roads-Maintenance	2028	$364
Fresno County	FRE503306	WILLOW	AC Overlay	Streets & Roads-Maintenance	2026	$465
Kerman	FRE503026	8th Street - California to Kearney: Rehabilitate Roadway	Rehabilitate Roadway	Streets & Roads-Maintenance	2028	$370
Kerman	FRE503029	California - 0.25 Mile W/O Siskiyou to Siskiyou: Rehabilitate Roadway	Rehabilitate Roadway	Streets & Roads-Maintenance	2028	$330
Kerman	FRE503028	California - Del Norte to Madera: Rehabilitate Roadway	Rehabilitate Roadway	Streets & Roads-Maintenance	2028	$415
Kerman	FRE500889	California - Goldenrod to Sycamore: 2LU to 2LD	Widen 2LU to 2LD Collector, Median, Sidewalks, Bike Lanes, Curb and Gutter, Streetlights; Rehabilitate Roadway	Streets & Roads-Maintenance	2028	$2,300
Kerman	FRE503027	California - Madera to Vineland: Rehabilitate Roadway	Rehabilitate Roadway	Streets & Roads-Maintenance	2025	$435
Kerman	FRE503030	California - Siskiyou to Del Norte: Widen	Widen to 2 LD Collector, Sidewalks, Bike Lanes, Curb and Gutter, Streetlights; Rehabilitate Roadway	Streets & Roads-Maintenance	2025	$1,125
Kerman	FRE503031	California - Vineland to Goldenrod: Widen to 2LU	Widen to 2 LU Collector, Sidewalks, Bike Lanes, Curb and Gutter, Streetlights; Rehabilitate Roadway	Streets & Roads-Maintenance	2028	$1,970
Kerman	FRE503032	Church - Del Norte to Madera: Widen to 2LU	Widen to 2 LU Collector, Curb and Gutter, Streetlights; Rehabilitate Roadway	Streets & Roads-Maintenance	2023	$1,135
Kerman	FRE503034	Church - Siskiyou to Del Norte: Widen to 2LU Collector	Widen to 2 LU Collector, Curb and Gutter, Streetlights; Rehabilitate Roadway	Streets & Roads-Maintenance	2028	$2,000
Kerman	FRE503033	Church - Vineland to Goldenrod: Widen to 2 LU	Widen to 2 LU Collector, Curb and Gutter, Streetlights; Rehabilitate Roadway	Streets & Roads-Maintenance	2028	$2,000
Kerman	FRE503036	Del Norte - Kearney to Whitesbridge: Rehabilitate Roadway	Rehabilitate Roadway	Streets & Roads-Maintenance	2025	$640
Kerman	FRE503035	Del Norte - UPRR to Kearney: Rehabilitate Roadway	Rehabilitate Roadway	Streets & Roads-Maintenance	2023	$370
Kerman	FRE503038	E Street - Del Norte to Madera: Rehabilitate Roadway	Rehabilitate Roadway	Streets & Roads-Maintenance	2028	$400
Kerman	FRE503037	E Street - Vineland to Goldenrod: Rehabilitate Roadway	Rehabilitate Roadway	Streets & Roads-Maintenance	2023	$410
Kerman	FRE503039	First Street - California to Kearney: Rehabilitate Roadway	Rehabilitate Roadway	Streets & Roads-Maintenance	2025	$410
Kerman	FRE503040	First Street - Kearney to Whitesbridge: Rehabilitate Roadway	Rehabilitate Roadway	Streets & Roads-Maintenance	2028	$660
Kerman	FRE503042	Gateway - 0.25 Mile W/O Siskiyou to Siskiyou: Rehabilitate Roadway	Rehabilitate Roadway	Streets & Roads-Maintenance	2028	$205
Kerman	FRE503041	Gateway - Siskiyou to Del Norte: Rehabilitate Roadway	Rehabilitate Roadway	Streets & Roads-Maintenance	2028	$440

FRESNO COUNCIL OF GOVERNMENTS
2018 REGIONAL TRANSPORTATION PLAN
FINANCIALLY CONSTRAINED PROJECT LISTING (In $1,000) - Updated 1/28/2021

AGENCY	PROJECT ID	PROJECT TITLE	PROJECT DESCRIPTION	PROJECT TYPE	ESTIMATED OPEN TO TRAFFIC	ESTIMATED TOTAL COST ($1,000)
Kerman	FRE503043	Goldenrod - California to Kearney: Widen	Widen to 2 LD Collector, Sidewalks, Bike Lanes, Curb and Gutter, Streetlights; Rehabilitate Roadway	Streets & Roads-Maintenance	2025	$940
Kerman	FRE503400	Goldenrod - Kearney to Whitesbridge: Widen	Widen to 2 LD Collector, Sidewalks, Bike Lanes, Curb and Gutter, Streetlights; Rehabilitate Roadway	Streets & Roads-Maintenance	2028	$940
Kerman	FRE503406	Kearney - 0.25 Mile W/O Siskiyou to Siskiyou: Widen	Widen to 2 LD Collector, Sidewalks, Bike Lanes, Curb and Gutter, Streetlights; Rehabilitate Roadway	Streets & Roads-Maintenance	2025	$515
Kerman	FRE503404	Kearney - Del Norte to Madera: Rehabilitate Roadway	Rehabilitate Roadway	Streets & Roads-Maintenance	2028	$640
Kerman	FRE503401	Kearney - Madera to Vineland: Rehabilitate Roadway	Rehabilitate Roadway	Streets & Roads-Maintenance	2023	$415
Kerman	FRE503405	Kearney - Modoc to 0.25 Mile E/O Modoc: 2LU to 2LD	Widen 2LU to 2LD Collector, Median, Sidewalks, Bike Lanes, Curb and Gutter, Streetlights; Rehabilitate Roadway	Streets & Roads-Maintenance	2025	$1,150
Kerman	FRE503402	Kearney - Siskiyou to Del Norte: Rehabilitate Roadway	Rehabilitate Roadway	Streets & Roads-Maintenance	2023	$640
Kerman	FRE503403	Kearney - Vineland to Goldenrod: Rehabilitate Roadway	Rehabilitate Roadway	Streets & Roads-Maintenance	2028	$370
Kerman	FRE503407	May - Vineland to California: Rehabilitate Roadway	Rehabilitate Roadway	Streets & Roads-Maintenance	2028	$100
Kerman	FRE503408	Middleton - Del Norte to First: Rehabilitate Roadway	Rehabilitate Roadway	Streets & Roads-Maintenance	2028	$220
Kerman	FRE503409	Park - California to Kearney: Rehabilitate Roadway	Rehabilitate Roadway	Streets & Roads-Maintenance	2023	$330
Kerman	FRE503410	Park - Kearney to Gateway: Rehabilitate Roadway	Rehabilitate Roadway	Streets & Roads-Maintenance	2028	$360
Kerman	FRE503411	Siskiyou - California to Kearney: Rehabilitate Roadway	Rehabilitate Roadway	Streets & Roads-Maintenance	2023	$500
Kerman	FRE500891	Siskiyou - Church to UPRR: 2LU to 2LD	Widen 2LU to 2LD Collector, Median, Sidewalks, Bike Lanes, Curb and Gutter, Streetlights; Rehabilitate Roadway	Streets & Roads-Maintenance	2028	$2,300
Kerman	FRE503412	Siskiyou - Kearney to Whitesbridge: Rehabilitate Roadway	Rehabilitate Roadway	Streets & Roads-Maintenance	2023	$640
Kerman	FRE503413	Siskiyou - UPRR to California: Widen	Widen to 2 LD Collector, Sidewalks, Bike Lanes, Curb and Gutter, Streetlights; Rehabilitate Roadway	Streets & Roads-Maintenance	2025	$375
Kerman	FRE503415	Stanislaus - First to Vineland: Rehabilitate Roadway	Rehabilitate Roadway	Streets & Roads-Maintenance	2028	$615
Kerman	FRE503414	Stanislaus - Vineland to Goldenrod: Rehabilitate Roadway	Rehabilitate Roadway	Streets & Roads-Maintenance	2028	$410
Kerman	FRE503418	Vineland - 0.25 Mile S/O Jensen to UPRR: Widen to 2 LU	Widen to 2 LU Collector, Curb and Gutter, Streetlights; Rehabilitate Roadway	Streets & Roads-Maintenance	2043	$4,800
Kerman	FRE503416	Vineland - California to Kearney: Rehabilitate Roadway	Rehabilitate Roadway	Streets & Roads-Maintenance	2023	$640
Kerman	FRE503417	Vineland - Kearney to Whitesbridge: Rehabilitate Roadway	Rehabilitate Roadway	Streets & Roads-Maintenance	2025	$660
Kingsburg	FRE503419	18th Avenue	Reconstruct Pavement	Streets & Roads-Maintenance	2022	$1,200
Kingsburg	FRE503420	21st Avenue	Reconstruct Pavement	Streets & Roads-Maintenance	2020	$385
Kingsburg	FRE503421	Clarkson Ave	Reconstruct Pavement	Streets & Roads-Maintenance	2022	$600
Kingsburg	FRE503422	Mariposa Street	Reconstruct Pavement	Streets & Roads-Maintenance	2020	$270
Kingsburg	FRE503423	Mehlert Avenue	Reconstruct Pavement	Streets & Roads-Maintenance	2022	$600
Kingsburg	FRE503424	Nevada Street	Reconstruct Pavement	Streets & Roads-Maintenance	2020	$260
Kingsburg	FRE503425	Orange Street	Reconstruct Pavement	Streets & Roads-Maintenance	2020	$245
Mendota	FRE503426	5th Street and Quince Street Reconstruction	Reconstruct 5th Street from Oller to Derrick and Quince Street from 5th St to 6th St including upgrades to curb ramps and alley approaches.	Streets & Roads-Maintenance	2019	$1,050

FRESNO COUNCIL OF GOVERNMENTS
2018 REGIONAL TRANSPORTATION PLAN
FINANCIALLY CONSTRAINED PROJECT LISTING (In $1,000) - Updated 1/28/2021

AGENCY	PROJECT ID	PROJECT TITLE	PROJECT DESCRIPTION	PROJECT TYPE	ESTIMATED OPEN TO TRAFFIC	ESTIMATED TOTAL COST ($1,000)
Mendota	FRE503427	Black, Fleming, McCabe Avenue Reconstruction	Reconstruct Black, Fleming and McCabe between Rowe and Sorensen	Streets & Roads-Maintenance	2019	$802
Mendota	FRE503428	Divisadero Street	Reconstruct Divisadero Street	Streets & Roads-Maintenance	2023	$800
Mendota	FRE503430	Kate Street Reconstruction	Reconstruct N. Kate Street from Divisadero Street to I Street	Streets & Roads-Maintenance	2019	$451
Mendota	FRE503429	Marie St. & 5th Street Reconstruction	Reconstruct Marie Street from Divisadero to 5th St and 5th Street from Marie to Lolita	Streets & Roads-Maintenance	2021	$458
Mendota	FRE503431	Naples Street Reconstruction	Reconstruct Naples Street from 2nd Street to 9th Street with upgrades to curb ramps, and storm drain system	Streets & Roads-Maintenance	2022	$2,400
Mendota	FRE503432	Rio Frio Street Reconstruction	Reconstruct Rio Frio Street from 7th St to 8th St including upgrades to curb ramps.	Streets & Roads-Maintenance	2020	$215
Mendota	FRE503433	Stamoules Street Reconstruction	Reconstruct Stamoules Street from 7th St to 9th St including upgrades to curb ramps.	Streets & Roads-Maintenance	2020	$484
Orange Cove	FRE503471	Adams Ave. Monson to Anchor	Widen to 2-lane collector and rehabilitate roadway	Streets & Roads-Maintenance	2040	$1,100
Orange Cove	FRE503470	Adams Ave. Anchor to Center	Widen to 2-lane collector and rehabilitate roadway	Streets & Roads-Maintenance	2038	$1,100
Orange Cove	FRE503435	Adams Ave. Center to Fourth	Reconstruction	Streets & Roads-Maintenance	2020	$550
Orange Cove	FRE503434	Adams Ave. Fourth to Friant-Kern Canal	Chip Seal	Streets & Roads-Maintenance	2034	$44
Orange Cove	FRE503436	Adams Ave. Friant-Kern Canal to Hills Valley Road	Widen to 2-lane collector and rehabilitate roadway	Streets & Roads-Maintenance	2020	$220
Orange Cove	FRE503475	Anchor Ave. H Street to Park Blvd.	Widen to 2-lane collector and rehabilitate roadway	Streets & Roads-Maintenance	2026	$440
Orange Cove	FRE503473	Anchor Ave. Park Blvd to Adams	Chip Seal	Streets & Roads-Maintenance	2034	$110
Orange Cove	FRE503476	Anchor Ave. Park Blvd to Adams	Widen to 2-lane collector and rehabilitate roadway	Streets & Roads-Maintenance	2040	$220
Orange Cove	FRE503472	Anchor Ave. Parlier to South	Chip Seal	Streets & Roads-Maintenance	2028	$110
Orange Cove	FRE503474	Anchor Ave. South to H Street	Overaly	Streets & Roads-Maintenance	2030	$390
Orange Cove	FRE503479	Center Street from Adams to Wooten Creek	Widen to 2-lane collector and rehabilitate roadway	Streets & Roads-Maintenance	2034	$880
Orange Cove	FRE503477	Center Street from Park to Adams	Chip Seal	Streets & Roads-Maintenance	2026	$110
Orange Cove	FRE503478	Center Street from South to Park	Chip Seal	Streets & Roads-Maintenance	2040	$110
Orange Cove	FRE503480	East Railroad Ave. From Hills Valley Road to Sixth	Widen to 2-lane collector and rehabilitate roadway	Streets & Roads-Maintenance	2044	$1,210
Orange Cove	FRE503481	East Railroad Ave. from Park to Anchor	Widen to 2-lane collector and rehabilitate roadway	Streets & Roads-Maintenance	2044	$1,210
Orange Cove	FRE500896	Monson Ave. Parlier to Sumner	Widen to 2-lane collector and rehabilitate roadway	Streets & Roads-Maintenance	2044	$2,200
Orange Cove	FRE503483	Park Blvd. Center to Hills Valley Rd.	Chip Seal	Streets & Roads-Maintenance	2030	$110
Orange Cove	FRE503482	Park Blvd. from Anchor to Center	Chip Seal	Streets & Roads-Maintenance	2024	$110
Orange Cove	FRE503484	Parlier Ave. Anchor to Tenth	Chip Seal	Streets & Roads-Maintenance	2040	$55
Orange Cove	FRE500895	Parlier Ave. Sumner to Anchor	Widen to 2-lane collector and rehabilitate roadway	Streets & Roads-Maintenance	2044	$1,100
Orange Cove	FRE500895	Parlier Ave. Tenth to Hills Valley	Widen to 2-lane collector and rehabilitate roadway	Streets & Roads-Maintenance	2044	$1,650
Orange Cove	FRE503485	South Ave. Tenth to Center	Chip Seal	Streets & Roads-Maintenance	2034	$55
Orange Cove	FRE503487	South Ave. Anchor to Tenth	Reconstruction	Streets & Roads-Maintenance	2030	$550
Orange Cove	FRE500894	South Ave. Jacobs to Hills Valley	Chip Seal	Streets & Roads-Maintenance	2034	$110
Orange Cove	FRE503486	South Ave. Monson to Anchor	Overlay	Streets & Roads-Maintenance	2030	$650
Orange Cove	FRE503489	West Railroad Ave. from Center to Park	Widen to 2-lane collector and rehabilitate roadway	Streets & Roads-Maintenance	2034	$440
Orange Cove	FRE503490	West Railroad Ave. from Hills Valley Road to Center Street	Widen to 2-lane collector and rehabilitate roadway	Streets & Roads-Maintenance	2044	$1,320

FRESNO COUNCIL OF GOVERNMENTS
2018 REGIONAL TRANSPORTATION PLAN
FINANCIALLY CONSTRAINED PROJECT LISTING (In $1,000) - Updated 1/28/2021

AGENCY	PROJECT ID	PROJECT TITLE	PROJECT DESCRIPTION	PROJECT TYPE	ESTIMATED OPEN TO TRAFFIC	ESTIMATED TOTAL COST ($1,000)
Orange Cove	FRE503488	West Railroad Ave. from Park to Anchor	Widen to 2-lane collector and rehabilitate roadway	Streets & Roads-Maintenance	2022	$1,100
Parlier	FRE503494	Academy Avenue City Limits to Dinuba	Chip Seal	Streets & Roads-Maintenance	2030	$97
Parlier	FRE503495	Academy Avenue Dinuba to Huntsman	Chip Seal	Streets & Roads-Maintenance	2032	$97
Parlier	FRE503493	Academy Avenue Manning to City Limits	Chip Seal	Streets & Roads-Maintenance	2028	$193
Parlier	FRE503492	Academy Avenue Parlier to Manning	Chip Seal	Streets & Roads-Maintenance	2028	$193
Parlier	FRE503491	Academy Avenue South to Parlier	Chip Seal	Streets & Roads-Maintenance	2028	$205
Parlier	FRE503497	Bethel Avenue Dinuba to Huntsman	Chip Seal	Streets & Roads-Maintenance	2030	$73
Parlier	FRE503496	Bethel Avenue Manning to Dinuba	AC Overlay	Streets & Roads-Maintenance	2026	$493
Parlier	FRE503498	Bethel Avenue South to Manning	Chip Seal	Streets & Roads-Maintenance	2030	$145
Parlier	FRE503500	Dinuba Avenue Academy to Mendocino	Chip Seal	Streets & Roads-Maintenance	2026	$73
Parlier	FRE503499	Dinuba Avenue Bethel to Academy	AC Overlay	Streets & Roads-Maintenance	2024	$789
Parlier	FRE503501	Fresno Street Newmark to Zediker	Chip Seal	Streets & Roads-Maintenance	2028	$157
Parlier	FRE503505	Manning Avenue Academy to Mendocino	AC Overlay/Chip Seal	Streets & Roads-Maintenance	2024	$405
Parlier	FRE503504	Manning Avenue Bethel to City Limits	AC Overlay	Streets & Roads-Maintenance	2030	$657
Parlier	FRE503503	Manning Avenue City Limits to Academy	AC Overlay	Streets & Roads-Maintenance	2030	$657
Parlier	FRE503502	Manning Avenue Madsen to Newmark	AC Overlay	Streets & Roads-Maintenance	2028	$740
Parlier	FRE503507	Manning Avenue Mendocino to Madsen	Chip Seal	Streets & Roads-Maintenance	2028	$211
Parlier	FRE503506	Manning Avenue Newmark to Zediker	Chip Seal	Streets & Roads-Maintenance	2028	$190
Parlier	FRE503508	Manning Avenue Zediker to Riverbend	Chip Seal	Streets & Roads-Maintenance	2028	$193
Parlier	FRE503512	Mendocino Avenue City Limits to Dinuba	Chip Seal	Streets & Roads-Maintenance	2024	$97
Parlier	FRE503509	Mendocino Avenue City Limits to South	AC Overlay	Streets & Roads-Maintenance	2028	$164
Parlier	FRE503513	Mendocino Avenue Dinuba to Huntsman	Chip Seal	Streets & Roads-Maintenance	2024	$97
Parlier	FRE503514	Mendocino Avenue Manning to City Limits	Chip Seal	Streets & Roads-Maintenance	2038	$161
Parlier	FRE503511	Mendocino Avenue Parlier to Manning	Chip Seal	Streets & Roads-Maintenance	2024	$145
Parlier	FRE503510	Mendocino Avenue South to Parlier	AC Overlay	Streets & Roads-Maintenance	2028	$329
Parlier	FRE503516	Newmark Avenue 3rd St. to Fresno	Chip Seal	Streets & Roads-Maintenance	2033	$46
Parlier	FRE503515	Newmark Avenue Fresno to Tuolumne	Chip Seal	Streets & Roads-Maintenance	2033	$63
Parlier	FRE503518	Newmark Avenue South to 3rd St.	Reconstruction	Streets & Roads-Maintenance	2026	$276
Parlier	FRE503517	Newmark Avenue Tuolumne to Manning	Chip Seal	Streets & Roads-Maintenance	2033	$79
Parlier	FRE503522	Parlier Avenue Zediker to City Limits	Chip Seal	Streets & Roads-Maintenance	2026	$51
Parlier	FRE503521	Parlier Avenue Academy to Mendocino	Chip Seal	Streets & Roads-Maintenance	2024	$163
Parlier	FRE503519	Parlier Avenue Madsen to Newmark	AC Overlay	Streets & Roads-Maintenance	2028	$658
Parlier	FRE503520	Parlier Avenue Mendocino to Madsen	AC Overlay	Streets & Roads-Maintenance	2028	$657
Parlier	FRE503525	Tuolumne Street Bigger to K St.	Reconstruction	Streets & Roads-Maintenance	2024	$316
Parlier	FRE503523	Tuolumne Street Fett to Bigger	AC Overlay	Streets & Roads-Maintenance	2027	$115
Parlier	FRE503524	Tuolumne Street K St. to Zediker	Chip Seal	Streets & Roads-Maintenance	2027	$117
Parlier	FRE503528	Zediker Avenue Dinuba to Huntsman	Chip Seal	Streets & Roads-Maintenance	2032	$73

FRESNO COUNCIL OF GOVERNMENTS
2018 REGIONAL TRANSPORTATION PLAN
FINANCIALLY CONSTRAINED PROJECT LISTING (In $1,000) - Updated 1/28/2021

AGENCY	PROJECT ID	PROJECT TITLE	PROJECT DESCRIPTION	PROJECT TYPE	ESTIMATED OPEN TO TRAFFIC	ESTIMATED TOTAL COST ($1,000)
Parlier	FRE503527	Zediker Avenue Manning to Dinuba	Chip Seal	Streets & Roads-Maintenance	2028	$145
Parlier	LSTMP554	Zediker Avenue Parlier to Tuolumne	AC Overlay	Streets & Roads-Maintenance	2025	$147
Parlier	FRE503529	Zediker Avenue South to Parlier	Chip Seal	Streets & Roads-Maintenance	2034	$152
Parlier	FRE503526	Zediker Avenue Tuolumne to Manning	AC Overlay	Streets & Roads-Maintenance	2025	$195
Reedley	FRE503530	11th Street Reconstruction Phase 1; Manning to East Ave	Rehabilitation of roadway and curb ramp upgrades	Streets & Roads-Maintenance	2022	$1,210
Reedley	FRE503531	11th Street Reconstruction Phase 2; East Ave to I St	Rehabilitation of roadway and curb ramp upgrades	Streets & Roads-Maintenance	2023	$3,600
Reedley	FRE503532	11th Street Reconstruction Phase 3; I St to Reed Ave	Rehabilitation of roadway and curb ramp upgrades	Streets & Roads-Maintenance	2024	$1,950
Reedley	FRE503533	Dinuba Avenue Reconstruction Phase 1; RR to East Ave	Reconstruction of roadway, curb ramp upgrades, replace & upsize sewer, & water lines as necessary.	Streets & Roads-Maintenance	2018	$250
Reedley	FRE503534	Dinuba Avenue Reconstruction Phase 2; East to Fisher	Reconstruction of roadway, curb ramp upgrades, replace & upsize sewer, & water lines as necessary.	Streets & Roads-Maintenance	2020	$600
Reedley	FRE503535	Dinuba Avenue Reconstruction Phase 3; Hemlock to Roundabout	Reconstruction of roadway, curb ramp upgrades, replace & upsize sewer, & water lines as necessary.	Streets & Roads-Maintenance	2025	$850
Reedley	FRE500747	I Street; Reed to Dinuba	Reconstruction of roadway, curb ramp upgrades, construct medians, replace & upsize sewer, & water lines as necessary.	Streets & Roads-Maintenance	2025	$5,850
Reedley	FRE503538	Manning Ave Reconstruction Phase 3; Columbia to Buttonwillow	Reconstruction of roadway, curb ramp upgrades, replace & upsize sewer, & water lines as necessary.	Streets & Roads-Maintenance	2023	$1,800
Reedley	FRE503536	Manning Ave Reconstruction Phase 1; I St to Frankwood Ave	Reconstruction of roadway, curb ramp upgrades, replace & upsize sewer, & water lines as necessary.	Streets & Roads-Maintenance	2019	$2,100
Reedley	FRE503537	Manning Ave Reconstruction Phase 2; Frankwood Ave to Columbia	Reconstruction of roadway, curb ramp upgrades, replace & upsize sewer, & water lines as necessary.	Streets & Roads-Maintenance	2021	$2,400
Reedley	FRE503539	Reed Avenue Reconstruction Phase 2; Manning to South Ave	Reconstruction of roadway, curb ramp upgrades, overlay, slurry seal, replace water lines	Streets & Roads-Maintenance	2018	$2,100
Reedley	FRE503540	South Reed Avenue; Olson to 11th St	Rehabilitation of roadway, curb ramp upgrades, replace & upsize sewer, & water lines as necessary.	Streets & Roads-Maintenance	2025	$800
Reedley	FRE503541	South Reed Avenue; 11th to I St	Rehabilitation of roadway, curb ramp upgrades, replace & upsize sewer, & water lines as necessary.	Streets & Roads-Maintenance	2027	$1,700
San Joaquin	FRE500852	Intersection Improvements - Colorado Ave and Manning Ave	In San Joaquin, at the intersection of Colorado Avenue and Manning Avenue, reconstruct and make improvements at intersection.	Streets & Roads-Maintenance	2027	$900
San Joaquin	FRE500851	Intersection Improvements - Idaho Ave and Manning Ave	In San Joaquin, at the intersection of Idaho Avenue and Manning Avenue, reconstruct and make improvements at intersection.	Streets & Roads-Maintenance	2025	$400
San Joaquin	FRE500854	Intersection Improvements - Main St and Manning Ave	In San Joaquin, at the intersection of Main Street and Manning Avenue, reconstruct and make improvements at intersection.	Streets & Roads-Maintenance	2031	$900
San Joaquin	FRE500853	Intersection Improvements - Railroad Ave and Manning Ave	In San Joaquin, at the intersection of Railroad Avenue and Manning Avenue, reconstruct and make improvements at intersection.	Streets & Roads-Maintenance	2029	$400
San Joaquin	FRE500850	Intersection Improvements - Sutter Ave and Manning Ave	In San Joaquin, at the intersection of Sutter Avenue and Manning Avenue, reconstruct and make improvements at intersection.	Streets & Roads-Maintenance	2023	$500
San Joaquin	FRE500816	Street Construction - Elm Ave, California Ave to Colorado Ave	In San Joaquin, on Elm Avenue between California Avenue and Colorado Avenue, construct roadway including curb, gutter, and sidewalk.	Streets & Roads-Maintenance	2024	$2,000

FRESNO COUNCIL OF GOVERNMENTS
2018 REGIONAL TRANSPORTATION PLAN
FINANCIALLY CONSTRAINED PROJECT LISTING (In $1,000) - Updated 1/28/2021

AGENCY	PROJECT ID	PROJECT TITLE	PROJECT DESCRIPTION	PROJECT TYPE	ESTIMATED OPEN TO TRAFFIC	ESTIMATED TOTAL COST ($1,000)
San Joaquin	FRE503542	Street Rehabilitation - 11th Street, Colorado Avenue to California Avenue	In San Joaquin, on 11th Street between Colorado Avenue and California Avenue, rehabilitate roadway including pavement, curb gutter, and sidewalk.	Streets & Roads-Maintenance	2022	$1,600
San Joaquin	FRE503543	Street Rehabilitation - 12th Street, Colorado Avenue to Arizona Avenue	In San Joaquin, on 12th Street between Colorado Avenue and Arizona Avenue, rehabilitate roadway including pavement, curb gutter, and sidewalk.	Streets & Roads-Maintenance	2026	$2,000
San Joaquin	FRE503544	Street Rehabilitation - 5th Street, Colorado Avenue to California Avenue	In San Joaquin, on 5th Street between Colorado Avenue and California Avenue, rehabilitate roadway including pavement, curb gutter, and sidewalk.	Streets & Roads-Maintenance	2027	$1,800
San Joaquin	FRE503545	Street Rehabilitation - 6th Street, Colorado to End	In San Joaquin, on 6th Street between Colorada Avenue and dead end, rehabilitate roadway including pavement, curb gutter, and sidewalk.	Streets & Roads-Maintenance	2027	$1,500
San Joaquin	FRE503546	Street Rehabilitation - 7th Street, Colorado Avenue to Nevada Avenue	7th St between Colorado Ave and Nevada Ave, rehabilitate roadway including pavement, curb gutter, and sidewalk.	Streets & Roads-Maintenance	2022	$500
San Joaquin	FRE503547	Street Rehabilitation - 8th Street, Colorado Avenue to Nevada Avenue and California to Arizona Avenue	8th St between Colorado Ave and Nevada Ave and between Californaia Ave and Arizona Ave, rehabilitate roadway including pavement, curb gutter, and sidewalk.	Streets & Roads-Maintenance	2025	$1,600
San Joaquin	FRE503548	Street Rehabilitation - 9th Street, Pine Avenue to California Avenue	9th St between Pine Ave and California Ave, rehabilitate roadway including pavement, curb gutter, and sidewalk.	Streets & Roads-Maintenance	2025	$3,200
San Joaquin	FRE503549	Street Rehabilitation - Arizona Avenue, 8th Street to End	Arizona Ave between 8th St and dead end, rehabilitate roadway including pavement, curb gutter, and sidewalk.	Streets & Roads-Maintenance	2023	$1,800
San Joaquin	FRE503550	Street Rehabilitation - California Avenue, 3rd Street to 13th Street	In San Joaquin, on California Avenue between 3rd Street and 12th Street, rehabilitate roadway including pavement, curb gutter, and sidewalk.	Streets & Roads-Maintenance	2029	$3,000
San Joaquin	FRE503551	Street Rehabilitation - Colorado Avenue, Manning Avenue to 6th Street	Colorado Ave between Manning Ave and 6th St, rehabilitate roadway including pavement, curb, gutter, and sidewalk.	Streets & Roads-Maintenance	2021	$900
San Joaquin	FRE503552	Street Rehabilitation - Colusa Avenue, Manning Avenue to Cherry Lane	Colusa Ave between Manning Avenue and Cherry Lane, rehabilitate roadway pavement, construct new curb gutter, and sidewalk.	Streets & Roads-Maintenance	2030	$1,700
San Joaquin	FRE503553	Street Rehabilitation - Donna Street	Donna St between Manning Ave and dead end, rehabilitate roadway including pavement, curb gutter, and sidewalk.	Streets & Roads-Maintenance	2028	$850
San Joaquin	FRE503554	Street Rehabilitation - Idaho Avenue, 9th Street to Manning Avenue	In San Joaquin, on Idaho Avenue between 9th Street and Manning Avenue, rehabilitate roadway including pavement, curb gutter, and sidewalk.	Streets & Roads-Maintenance	2024	$1,500
San Joaquin	FRE503555	Street Rehabilitation - Karin Street	Karin Street between Donna Street and Colusa Avenue, rehabilitate roadway including pavement, curb gutter, and sidewalk.	Streets & Roads-Maintenance	2029	$750
San Joaquin	FRE503556	Street Rehabilitation - Main Street, Arizona Avenue to Placer Avenue	Main St between Arizona Ave and Placer St, rehabilitate roadway including pavement, curb, gutter, and sidewalk.	Streets & Roads-Maintenance	2024	$600
San Joaquin	FRE503557	Street Rehabilitation - Main Street, California Avenue to Manning Avenue	In San Joaquin, on Main Street between California Avenue and Manning Avenue, rehabilitate roadway including pavement, curb, gutter, and sidewalk.	Streets & Roads-Maintenance	2025	$2,600

FRESNO COUNCIL OF GOVERNMENTS
2018 REGIONAL TRANSPORTATION PLAN
FINANCIALLY CONSTRAINED PROJECT LISTING (In $1,000) - Updated 1/28/2021

AGENCY	PROJECT ID	PROJECT TITLE	PROJECT DESCRIPTION	PROJECT TYPE	ESTIMATED OPEN TO TRAFFIC	ESTIMATED TOTAL COST ($1,000)
San Joaquin	FRE503558	Street Rehabilitation - Manning Avenue	In San Joaquin, on Manning Avenue between Loggins Drive to Placer Avenue, rehabilitate roadway including pavement, curb gutter, and sidewalk.	Streets & Roads-Maintenance	2030	$5,000
San Joaquin	FRE503560	Street Rehabilitation - Nevada Avenue, 5th Street to 12th Street	In San Joaquin, on Nevada Avenue between 5th Street and 12th Street, rehabilitate roadway including pavement, curb gutter, and sidewalk.	Streets & Roads-Maintenance	2025	$800
San Joaquin	FRE503561	Street Rehabilitation - Oregon Avenue, Pine Avenue to Manning Avenue	In San Joaquin, on Oregon Avenue between Pine Avenue and Manning Avenue, rehabilitate roadway including pavement, curb gutter, and sidewalk.	Streets & Roads-Maintenance	2027	$2,000
San Joaquin	FRE503562	Street Rehabilitation - Pine Avenue, Railroad Avenue to Manning Avenue	In San Joaquin, on Pine Avenue between Railroad Avenue and Manning Avenue, rehabilitate roadway including pavement, curb gutter, and sidewalk.	Streets & Roads-Maintenance	2025	$2,000
San Joaquin	FRE503563	Street Rehabilitation - Punjab Avenue, Aman Street, Deep Street and 9th Street	In San Joaquin, on Punjab Avenue, Aman Street, Deep Street and 9th Street, rehabilitate roadway including pavement, curb gutter, and sidewalk.	Streets & Roads-Maintenance	2028	$750
San Joaquin	FRE503564	Street Rehabilitation - Railroad Avenue, Sutter Avenue to Manning Avenue	In San Joaquin, on Railroad Avenue between Sutter Avenue and Manning Avenue, rehabilitate roadway including pavement, curb gutter, and sidewalk.	Streets & Roads-Maintenance	2029	$4,000
San Joaquin	FRE503559	Street Rehabilitation - Railroad Crossing at Manning Avenue	In San Joaquin, on Manning Avenue between Railroad Aveue and Colorado Avenue, rehabilitate roadway including pavement, curb gutter, and sidewalk.	Streets & Roads-Maintenance	2030	$650
San Joaquin	FRE503565	Street Rehabilitation - Railroad Crossing at S. 9th Avenue	In San Joaquin, on S. 9th Street between Railroad Aveue and Colorado Avenue, rehabilitate roadway including pavement, curb gutter, and sidewalk.	Streets & Roads-Maintenance	2029	$650
San Joaquin	FRE503566	Street Rehabilitation - Railroad Crossing at S. Main Street	In San Joaquin, on S. Main Street between Railroad Aveue and Colorado Avenue, rehabilitate roadway including pavement, curb gutter, and sidewalk.	Streets & Roads-Maintenance	2030	$650
San Joaquin	FRE503567	Street Rehabilitation - Railroad Crossing at Sutter Avenue	In San Joaquin, on Sutter Avenue between Railroad Aveue and Colorado Avenue, rehabilitate roadway including pavement, curb gutter, and sidewalk.	Streets & Roads-Maintenance	2029	$650
San Joaquin	FRE503568	Street Rehabilitation - Utah Avenue, Pine Avenue to Manning Avenue	In San Joaquin, on Utah Avenue between Pine Avenue and Manning Avenue, rehabilitate roadway including pavement, curb gutter, and sidewalk.	Streets & Roads-Maintenance	2026	$900
Sanger	FRE503570	5th St. Academy to Harrison	Rehabilitate roadway	Streets & Roads-Maintenance	2020	$780
Sanger	FRE503571	5th St. Bethel to Greenwood	Rehabilitate roadway	Streets & Roads-Maintenance	2025	$780
Sanger	FRE503569	5th St. Greenwood to Academy	Rehabilitate roadway	Streets & Roads-Maintenance	2035	$820
Sanger	FRE503572	7th St. Greenwood to Academy	Rehabilitate roadway	Streets & Roads-Maintenance	2028	$850
Sanger	FRE503573	8th St. Tucker to Newmark	Rehabilitate roadway	Streets & Roads-Maintenance	2022	$325
Sanger	FRE503575	9th St. Academy to Tucker	Rehabilitate roadway	Streets & Roads-Maintenance	2030	$950
Sanger	FRE503574	9th St. Bethel to Academy	Rehabilitate roadway	Streets & Roads-Maintenance	2021	$1,600
Sanger	FRE503579	Academy Ave - California to Church	Rehabilitate roadway	Streets & Roads-Maintenance	2040	$1,350
Sanger	FRE503577	Academy Ave - Church to 11th Street	Rehabilitate roadway	Streets & Roads-Maintenance	2038	$1,400

FRESNO COUNCIL OF GOVERNMENTS
2018 REGIONAL TRANSPORTATION PLAN
FINANCIALLY CONSTRAINED PROJECT LISTING (In $1,000) - Updated 1/28/2021

AGENCY	PROJECT ID	PROJECT TITLE	PROJECT DESCRIPTION	PROJECT TYPE	ESTIMATED OPEN TO TRAFFIC	ESTIMATED TOTAL COST ($1,000)
Sanger	FRE503576	Academy Ave - North to Central	Rehabilitate roadway	Streets & Roads-Maintenance	2037	$1,100
Sanger	FRE503578	Academy Ave - SR 180 to California	Rehabilitate roadway	Streets & Roads-Maintenance	2040	$1,250
Sanger	FRE503580	Almond Ave. Bethel to Greenwood	Rehabilitate roadway	Streets & Roads-Maintenance	2020	$650
Sanger	FRE503581	Annadale Ave - Academy to Newmark	Rehabilitate roadway	Streets & Roads-Maintenance	2032	$800
Sanger	FRE503582	California Ave. Academy to Quality	Widen to 2-lane collector and rehabilitate roadway	Streets & Roads-Maintenance	2020	$600
Sanger	FRE503583	Central Ave. Academy to Newmark	Widen to 2-lane collector and rehabilitate roadway	Streets & Roads-Maintenance	2021	$410
Sanger	FRE503584	Central Ave. Bethel to Academy	Widen to 2-lane collector and rehabilitate roadway	Streets & Roads-Maintenance	2023	$800
Sanger	FRE503586	Church Ave. Academy to Quality	Rehabilitate roadway	Streets & Roads-Maintenance	2023	$1,400
Sanger	FRE503585	Church Ave. Bethel to Greenwood	Rehabilitate roadway	Streets & Roads-Maintenance	2019	$910
Sanger	FRE503588	Faller Ave. 8th St. to North Ave.	Rehabilitate roadway	Streets & Roads-Maintenance	2023	$1,400
Sanger	FRE503587	Faller Ave. Florence to 8th St.	Rehabilitate roadway	Streets & Roads-Maintenance	2020	$1,500
Sanger	FRE503589	Florence Ave. Academy to Quality	Rehabilitate roadway	Streets & Roads-Maintenance	2021	$650
Sanger	FRE503592	Greenwood Ave - Central to North	Widen to 2-lane collector and rehabilitate roadway	Streets & Roads-Maintenance	2030	$1,800
Sanger	FRE503590	Greenwood Ave - Jensen to UPRR	Rehabilitate roadway	Streets & Roads-Maintenance	2022	$1,000
Sanger	FRE503591	Greenwood Ave - North to Jensen	Rehabilitate roadway	Streets & Roads-Maintenance	2040	$1,650
Sanger	FRE503593	Jensen Ave. Indianola to Academy	Rehabilitate roadway	Streets & Roads-Maintenance	2038	$1,750
Sanger	FRE503594	Muscat Ave. Academy to 0.2 mi. east of UPRR	Rehabilitate roadway	Streets & Roads-Maintenance	2023	$910
Sanger	FRE503595	Newmark Ave - Rainbow to North	Rehabilitate roadway	Streets & Roads-Maintenance	2026	$950
Sanger	FRE503596	North Ave. Academy to 0.4 mi. east of Newmark	Widen to 2-lane collector and rehabilitate roadway	Streets & Roads-Maintenance	2022	$2,200
Sanger	FRE503597	O' St. 5th St. to North Ave.	Rehabilitate roadway	Streets & Roads-Maintenance	2022	$1,200
Sanger	FRE503598	Quality Ave - Church to California Ave	Rehabilitate roadway	Streets & Roads-Maintenance	2028	$625
Selma	FRE503607	Alphabet Streets Overlay / Rehabilitation	Pavement rehabilitation and ADA upgrade of the alphabet streets between Rose and Floral Avenues	Streets & Roads-Maintenance	2027	$2,000
Selma	FRE503774	Arterial Street Rehabilitation	Patch longitudinal cracking with Hot Mix Asphalt (HMA) in 4’ strips along Arterials and Major Collectors using a 4’ wide paving machine (see attached photos). Crack seal all joints and cracks, place Caltrans type II slurry seal over entire road width and restripe	Streets & Roads-Maintenance	2022	$850
Selma	FRE503599	Floral Avenue Reconstruction - Railroad to Wright	Reconstruct Floral Avenue from the Railroad to Wright Street.	Streets & Roads-Maintenance	2022	$1,200
Selma	FRE503600	High Street Resurfacing	Reconstruct High Street from 1st street to Selma Street	Streets & Roads-Maintenance	2017	$275
Selma	FRE503604	Maintenance Project 2	Jackson, Barbara, Lewis, Dennis, Jasper and Lewis 2500 blocks resurfacing.	Streets & Roads-Maintenance	2032	$1,200
Selma	FRE503606	Maintenance Project 3	Olive, Chestnut, Gaither, Merced & Stillman West of Canal north of Wilson School	Streets & Roads-Maintenance	2032	$650
Selma	FRE503601	Maintenance Project 4	Mill Street Rehabilitation	Streets & Roads-Maintenance	2027	$350
Selma	FRE503602	Maintenance Project 5	Aspen, Oak, Alton, Gary, F, Curtis & E Street resurfacing.	Streets & Roads-Maintenance	2032	$850
Selma	FRE503605	Maintenance Project 6	Joy, Hope, Love, & Barbara resurfacing.	Streets & Roads-Maintenance	2032	$725
Selma	FRE503603	Maintenance Project 7	Burnham, Huntsman, Jackson & Barbara Resurfacing	Streets & Roads-Maintenance	2032	$814
Clovis	FRE500077	Alluvial & Armstrong: Traffic Signal	Traffic Signal	Streets & Roads-Operations	2020	$400

FRESNO COUNCIL OF GOVERNMENTS
2018 REGIONAL TRANSPORTATION PLAN
FINANCIALLY CONSTRAINED PROJECT LISTING (In $1,000) - Updated 1/28/2021

AGENCY	PROJECT ID	PROJECT TITLE	PROJECT DESCRIPTION	PROJECT TYPE	ESTIMATED OPEN TO TRAFFIC	ESTIMATED TOTAL COST ($1,000)
Clovis	FRE500913	Alluvial, Halifax to Minnewawa	Install Curb, Gutter, Sidewalks and Street Lights, Bike Lanes	Streets & Roads-Operations	2020	$940
Clovis	FRE500085	Alluvial-Clovis to Sunnyside: Fiber Optics	Fiber Optics	Streets & Roads-Operations	2020	$100
Clovis	FRE500095	Ashlan & Highland: Traffic Signal	Traffic Signal	Streets & Roads-Operations	2025	$450
Clovis	FRE500096	Ashlan & McCall: Traffic Signal	Traffic Signal	Streets & Roads-Operations	2030	$600
Clovis	FRE500306	Ashlan-Fowler to Temperance: Fiber Optics	Fiber Optics	Streets & Roads-Operations	2025	$140
Clovis	FRE500270	Ashlan-Loma Vista to McCall: Fiber Optics	Fiber Optics	Streets & Roads-Operations	2025	$70
Clovis	FRE503608	Ashlan-Temperance to Locan: Fiber Optics	Fiber Optics	Streets & Roads-Operations	2025	$140
Clovis	FRE500079	Barstow & DeWolf: Traffic Signal	Traffic Signal	Streets & Roads-Operations	2020	$400
Clovis	FRE500097	Barstow & Leonard: Traffic Signal	Traffic Signal	Streets & Roads-Operations	2020	$500
Clovis	FRE500105	Behymer-Peach to Clovis: Fiber Optics	Fiber Optics	Streets & Roads-Operations	2020	$200
Clovis	FRE500098	Bullard & DeWolf: Traffic Signal	Traffic Signal	Streets & Roads-Operations	2022	$425
Clovis	FRE500099	Bullard & Leonard: Traffic Signal	Traffic Signal	Streets & Roads-Operations	2022	$425
Clovis	FRE500080	Bullard & Locan: Traffic Signal	Traffic Signal	Streets & Roads-Operations	2020	$400
Clovis	FRE503609	Bullard-Minnewawa to Fifth: 4LU to 2LU w/ TWLTL	4LU to 2LU w/ TWLTL, Bike Lanes	Streets & Roads-Operations	2022	$8
Clovis	FRE503618	Clovis & Behymer: Traffic Signal	Traffic Signal	Streets & Roads-Operations	2025	$430
Clovis	FRE503624	Clovis & Copper: Traffic Signal	Traffic Signal	Streets & Roads-Operations	2030	$500
Clovis	FRE503619	Clovis & International: Traffic Signal	Traffic Signal	Streets & Roads-Operations	2025	$430
Clovis	FRE503615	Clovis & Perrin: Traffic Signal	Traffic Signal	Streets & Roads-Operations	2022	$425
Clovis	FRE500312	Copper-Peach to Minnewawa: Fiber Optics	Fiber Optics	Streets & Roads-Operations	2020	$100
Clovis	FRE500086	DeWolf-Bullard to Barstow: Fiber Optics	Fiber Optics	Streets & Roads-Operations	2020	$55
Clovis	FRE503611	DeWolf-Gettysburg to Ashlan: Fiber Optics	Fiber Optics	Streets & Roads-Operations	2020	$110
Clovis	FRE503610	DeWolf-Shaw to Gettysburg: Fiber Optics	Fiber Optics	Streets & Roads-Operations	2020	$110
Clovis	FRE500309	DeWolf-Shepherd to Teague: Fiber Optics	Fiber Optics	Streets & Roads-Operations	2020	$55
Clovis	FRE503612	DeWolf-Teague to Owens Mountain Pkwy: Fiber Optics	Fiber Optics	Streets & Roads-Operations	2020	$55
Clovis	FRE500974	Fowler, North of SR 168 Westbound on Ramp	Relocate Signal and Provide Southbound to Westbound Right Turn Lane	Streets & Roads-Operations	2022	$250
Clovis	FRE500088	Fowler-Alluvial to Herndon: Fiber Optics	Fiber Optics	Streets & Roads-Operations	2020	$120
Clovis	FRE500081	Gettysburg & DeWolf: Traffic Signal	Traffic Signal	Streets & Roads-Operations	2020	$400
Clovis	FRE500100	Gettysburg & Leonard: Traffic Signal	Traffic Signal	Streets & Roads-Operations	2020	$400
Clovis	FRE500109	Herndon & DeWolf: Traffic Signal	Traffic Signal	Streets & Roads-Operations	2022	$425
Clovis	FRE500106	International-Peach to Minnewawa: Fiber Optics	Fiber Optics	Streets & Roads-Operations	2020	$110
Clovis	FRE500272	McCall-Shaw to Ashlan: Fiber Optics	Fiber Optics	Streets & Roads-Operations	2025	$250
Clovis	FRE503614	Minnewawa & Behymer: Traffic Signal	Traffic Signal	Streets & Roads-Operations	2022	$425
Clovis	FRE500094	Minnewawa-Copper to Teague: Fiber Optics	Fiber Optics	Streets & Roads-Operations	2025	$400
Clovis	FRE500308	Nees & Armstrong: Traffic Signal	Traffic Signal	Streets & Roads-Operations	2022	$425
Clovis	FRE500311	Nees & Sunnyside: Traffic Signal	Traffic Signal	Streets & Roads-Operations	2025	$430
Clovis	FRE500070	Nees-Armstrong to Temperance: Fiber Optics	Fiber Optics	Streets & Roads-Operations	2020	$100

FRESNO COUNCIL OF GOVERNMENTS
2018 REGIONAL TRANSPORTATION PLAN
FINANCIALLY CONSTRAINED PROJECT LISTING (In $1,000) - Updated 1/28/2021

AGENCY	PROJECT ID	PROJECT TITLE	PROJECT DESCRIPTION	PROJECT TYPE	ESTIMATED OPEN TO TRAFFIC	ESTIMATED TOTAL COST ($1,000)
Clovis	FRE500071	Nees-Locan to SR 168: Fiber Optics	Fiber Optics	Streets & Roads-Operations	2020	$200
Clovis	FRE500310	Nees-Willow to Minnewawa: Fiber Optics	Fiber Optics	Streets & Roads-Operations	2020	$200
Clovis	FRE503616	Peach & Behymer: Traffic Signal	Traffic Signal	Streets & Roads-Operations	2025	$430
Clovis	FRE503622	Peach & Copper: Traffic Signal	Traffic Signal	Streets & Roads-Operations	2030	$500
Clovis	FRE503617	Peach & International: Traffic Signal	Traffic Signal	Streets & Roads-Operations	2025	$430
Clovis	FRE503621	Peach & Plymouth: Traffic Signal	Traffic Signal	Streets & Roads-Operations	2030	$500
Clovis	FRE500325	Peach & Shepherd: Traffic Signal	Traffic Signal	Streets & Roads-Operations	2025	$430
Clovis	FRE500107	Peach-Herndon to Sierra: Fiber Optics	Fiber Optics	Streets & Roads-Operations	2020	$50
Clovis	FRE500976	Peach-Herndon Traffic Signal and Quadrant Intersection Construction	Construct Traffic Signal and Quadrant Intersection	Streets & Roads-Operations	2025	$900
Clovis	FRE500091	Perrin-Willow to Peach: Fiber Optics	Fiber Optics	Streets & Roads-Operations	2025	$152
Clovis	FRE500280	Shaw & Highland: Traffic Signal	Traffic Signal	Streets & Roads-Operations	2022	$425
Clovis	FRE500271	Shaw & Leonard: Traffic Signal	Traffic Signal	Streets & Roads-Operations	2020	$425
Clovis	FRE500082	Shaw & Locan: Traffic Signal	Traffic Signal	Streets & Roads-Operations	2018	$425
Clovis	FRE500313	Shaw & McCall: Traffic Signal	Traffic Signal	Streets & Roads-Operations	2020	$500
Clovis	FRE500110	Shaw & Thompson: Traffic Signal	Traffic Signal	Streets & Roads-Operations	2020	$425
Clovis	FRE500108	Shaw-Temperance to McCall: Fiber Optics	Fiber Optics	Streets & Roads-Operations	2020	$400
Clovis	FRE503613	Shepherd & Clovis: Traffic Signal	Traffic Signal	Streets & Roads-Operations	2022	$425
Clovis	FRE500102	Shepherd & Locan: Traffic Signal	Traffic Signal	Streets & Roads-Operations	2018	$400
Clovis	FRE500101	Shepherd to Armstrong: Traffic Signal	Traffic Signal	Streets & Roads-Operations	2022	$425
Clovis	FRE500307	Shepherd to Temperance: Traffic Signal	Traffic Signal	Streets & Roads-Operations	2018	$400
Clovis	FRE500092	Shepherd-Clovis to Fowler: Fiber Optics	Fiber Optics	Streets & Roads-Operations	2020	$200
Clovis	FRE500084	Sierra & Armstrong: Traffic Signal	Traffic Signal	Streets & Roads-Operations	2025	$425
Clovis	FRE500103	Sierra & Peach: Traffic Signal	Traffic Signal	Streets & Roads-Operations	2030	$430
Clovis	FRE500973	State Route 168 at Temperance: Construct Auxillary Lane	Construct Auxillary Lane and Additional Eastbound off Ramp Lane	Streets & Roads-Operations	2025	$3,000
Clovis	FRE503620	Sunnyside & Shepherd: Traffic Signal	Traffic Signal	Streets & Roads-Operations	2030	$430
Clovis	FRE503625	Temperance-Ashlan to Gould Canal: Fiber Optics	Fiber Optics	Streets & Roads-Operations	2020	$200
Clovis	FRE500289	Temperance-Bullard to Shaw: Fiber Optics	Fiber Optics	Streets & Roads-Operations	2020	$300
Clovis	FRE503623	Willow & Copper: Traffic Signal	Traffic Signal	Streets & Roads-Operations	2030	$500
Clovis	FRE500075	Willow-Shepherd to Herndon: Fiber Optics	Fiber Optics	Streets & Roads-Operations	2022	$425
Coalinga	FRE500915	Cambridge/Elm Ave Traffic Signal Project	On Cambridge Ave (SR33) Installation of new traffic signals, new left turn pockets, ADA compliant curb ramps, and crosswalks.	Streets & Roads-Operations	2018	$420
Firebaugh	FRE500786	Traffic Signal at Clyde Fannon Road and Highway 33	In Firebaugh, at the intersection of Clyde Fannon Road and Highway 33, install a traffic signal.	Streets & Roads-Operations	2025	$650
Fowler	FRE503626	10th Avenue / Merced Street Traffic Signal and Left Turn Pockets	In Fowler at Merced Street / 10th Street - Traffic Signal and Left Turn Pockets	Streets & Roads-Operations	2020	$600
Fowler	FRE500983	Adams / Temperance Traffic Signal	In Fowler at Adams Avenue & Temperance Avenue - Construct Traffic Signal	Streets & Roads-Operations	2025	$350

FRESNO COUNCIL OF GOVERNMENTS
2018 REGIONAL TRANSPORTATION PLAN
FINANCIALLY CONSTRAINED PROJECT LISTING (In $1,000) - Updated 1/28/2021

AGENCY	PROJECT ID	PROJECT TITLE	PROJECT DESCRIPTION	PROJECT TYPE	ESTIMATED OPEN TO TRAFFIC	ESTIMATED TOTAL COST ($1,000)
Fowler	FRE500984	Golden State / Temperance Traffic Signal	In Fowler, Golden St. Blvd & Temperance Ave Construct Traffic Signal	Streets & Roads-Operations	2025	$400
Fresno	FRE500228	Alluvial & Millbrook: Left Turn Phasing Sig Lt	Left Turn Phasing Sig Lt	Streets & Roads-Operations	2020	$400
Fresno	FRE503662	Amador & Trinity: New Traffic Signal	New Traffic Signal	Streets & Roads-Operations	2025	$290
Fresno	FRE503659	Angus & Clinton: New Traffic Signal	New Traffic Signal	Streets & Roads-Operations	2025	$290
Fresno	FRE503666	Armstrong & Lane: New Traffic Signal	New Traffic Signal	Streets & Roads-Operations	2025	$401
Fresno	FRE503643	Ashlan Ave-ITS Wireless from Blackstone to Cornelia: ITS Signal Coordination	ITS Signal Coordination	Streets & Roads-Operations	2022	$2,500
Fresno	FRE503686	Audubon & DelMar: New Traffic Signal	New Traffic Signal	Streets & Roads-Operations	2035	$401
Fresno	FRE500335	Barstow & Tenth: New Traffic Signal	New Traffic Signal	Streets & Roads-Operations	2030	$401
Fresno	FRE500230	Barstow & Palm: Left Turn Phasing Sig Lt	Left Turn Phasing Sig Lt	Streets & Roads-Operations	2022	$400
Fresno	FRE501090	Barstow and Thorne - Traffic Signal	Install traffic signal at school crossing	Streets & Roads-Operations	2025	$290
Fresno	FRE503665	Behymer & Chestnut: New Traffic Signal	New Traffic Signal	Streets & Roads-Operations	2025	$400
Fresno	FRE500336	Belmont & SR 99 NB Off Ramp: New Traffic Signal	New Traffic Signal	Streets & Roads-Operations	2020	$400
Fresno	FRE500340	Belmont & SR 99 SB Off Ramp: New Traffic Signal	New Traffic Signal	Streets & Roads-Operations	2020	$400
Fresno	FRE500337	Belmont & Temperance: New Traffic Signal	New Traffic Signal	Streets & Roads-Operations	2022	$396
Fresno	FRE500235	Blackstone & Gettysburg: Left Turn Phasing Sig Lt	Left Turn Phasing Sig Lt	Streets & Roads-Operations	2025	$263
Fresno	FRE500237	Blackstone & Sierra: Left Turn Phasing Sig Lt	Left Turn Phasing Sig Lt	Streets & Roads-Operations	2023	$350
Fresno	FRE503660	Blackstone & Webster: New Traffic Signal	New Traffic Signal	Streets & Roads-Operations	2025	$401
Fresno	FRE503684	Blythe & Dakota: New Traffic Signal	New Traffic Signal	Streets & Roads-Operations	2030	$433
Fresno	FRE501092	Blythe & McKinley: New Traffic Signal	Install traffic signal	Streets & Roads-Operations	2030	$433
Fresno	FRE501085	Blythe and Gates - Traffic Signal	Install traffic signal	Streets & Roads-Operations	2025	$401
Fresno	FRE503654	Browning & Fresno: New Traffic Signal	New Traffic Signal	Streets & Roads-Operations	2025	$401
Fresno	FRE500334	Bullard & Dante: New Traffic Signal	New Traffic Signal	Streets & Roads-Operations	2020	$400
Fresno	FRE500231	Bullard & Forkner: Left Turn Phasing Sig Lt	Left Turn Phasing Sig Lt	Streets & Roads-Operations	2023	$400
Fresno	FRE500117	Bullard & Polk: New Traffic Signal	New Traffic Signal	Streets & Roads-Operations	2020	$361
Fresno	FRE501089	Bullard and Grantland - Traffic Signal	Install traffic signal and pedestrian crosswalk	Streets & Roads-Operations	2025	$390
Fresno	FRE500333	Butler & Willow: New Traffic Signal	New Traffic Signal	Streets & Roads-Operations	2025	$539
Fresno	FRE503650	Butler & Cedar: Left Turn Phasing	Left Turn Phasing Sig Lt	Streets & Roads-Operations	2030	$350
Fresno	FRE503664	Butler & Eighth: New Traffic Signal	New Traffic Signal	Streets & Roads-Operations	2025	$401
Fresno	FRE503661	California & Walnut: New Traffic Signal	New Traffic Signal	Streets & Roads-Operations	2025	$433
Fresno	FRE500229	Cedar & Eleventh: Left Turn Phasing Sig Lt	Left Turn Phasing Sig Lt	Streets & Roads-Operations	2021	$350
Fresno	FRE503667	Cedar & Olympic: New Traffic Signal	New Traffic Signal	Streets & Roads-Operations	2025	$401
Fresno	FRE503647	Cedar & Teague: Left Turn Phasing	Left Turn Phasing Sig Lt	Streets & Roads-Operations	2030	$350
Fresno	FRE500253	Champlain & Fox Hill/Hickory Hill: New Traffic Signal	New Traffic Signal with crosswalks and ADA curb ramps.	Streets & Roads-Operations	2020	$390
Fresno	FRE503675	Channing & Dakota: New Traffic Signal	New Traffic Signal	Streets & Roads-Operations	2030	$401
Fresno	FRE503676	Chestnut & Dearing: New Traffic Signal	New Traffic Signal	Streets & Roads-Operations	2030	$290
Fresno	FRE503663	Chestnut & Sommerville: New Traffic Signal	New Traffic Signal	Streets & Roads-Operations	2025	$361

FRESNO COUNCIL OF GOVERNMENTS
2018 REGIONAL TRANSPORTATION PLAN
FINANCIALLY CONSTRAINED PROJECT LISTING (In $1,000) - Updated 1/28/2021

AGENCY	PROJECT ID	PROJECT TITLE	PROJECT DESCRIPTION	PROJECT TYPE	ESTIMATED OPEN TO TRAFFIC	ESTIMATED TOTAL COST ($1,000)
Fresno	FRE503671	Chestnut & Weldon: New Traffic Signal	New Traffic Signal	Streets & Roads-Operations	2030	$401
Fresno	FRE503656	Clinton & Crystal: New Traffic Signal	New Traffic Signal	Streets & Roads-Operations	2025	$401
Fresno	FRE503649	Clinton & Fresno: Left Turn Phasing	Left Turn Phasing Sig Lt	Streets & Roads-Operations	2030	$433
Fresno	FRE500330	Clovis & Lamona: New Traffic Signal	New Traffic Signal	Streets & Roads-Operations	2025	$401
Fresno	FRE501088	Copper and Willow Intersection and Traffic Signal	Improve intersection with traffic signal and additional turn lanes. Provide pedestrian crossing for Sugar Pine to Copper Trail connection.	Streets & Roads-Operations	2020	$290
Fresno	FRE500245	Cornelia & Dakota: New Traffic Signal	New Traffic Signal	Streets & Roads-Operations	2023	$390
Fresno	FRE503681	Cornelia & Griffith: New Traffic Signal	New Traffic Signal	Streets & Roads-Operations	2030	$401
Fresno	FRE503680	Dakota & Forestiere: New Traffic Signal	New Traffic Signal	Streets & Roads-Operations	2030	$433
Fresno	FRE500328	Dakota & Fowler: New Traffic Signal	New Traffic Signal	Streets & Roads-Operations	2025	$433
Fresno	FRE503677	Dante-Sierra & Polk: New Traffic Signal	New Traffic Signal	Streets & Roads-Operations	2030	$450
Fresno	FRE503651	E street & Fresno: Left Turn Phasing	Left Turn Phasing Sig Lt	Streets & Roads-Operations	2030	$350
Fresno	FRE500338	Figarden & Sierra: New Traffic Signal	New Traffic Signal	Streets & Roads-Operations	2020	$401
Fresno	FRE500318	Fresno & Divisadero: Signal Upgrades	Signal Upgrades	Streets & Roads-Operations	2020	$64
Fresno	FRE500360	Fresno & NB SR 99 Off-ramp: Signal Upgrades	Signal Upgrades	Streets & Roads-Operations	2020	$215
Fresno	FRE503648	Fresno & R street: Left Turn Phasing	Left Turn Phasing Sig Lt	Streets & Roads-Operations	2030	$350
Fresno	FRE500316	Fresno & SB SR 99 On-ramp: Signal Upgrades	Signal Upgrades	Streets & Roads-Operations	2020	$247
Fresno	FRE500341	Fruit & Jensen: New Traffic Signal	New Traffic Signal	Streets & Roads-Operations	2025	$433
Fresno	FRE500332	Golden State & Ashlan: New Traffic Signal	New Traffic Signal	Streets & Roads-Operations	2020	$290
Fresno	FRE503674	Grantland & Shaw: New Traffic Signal	New Traffic Signal	Streets & Roads-Operations	2030	$1,200
Fresno	FRE501073	H Street and Fresno Street reconfiguration	Remove the existing Fresno/H grade separation and reconstruct as a signalized at-grade intersection with sidewalks.	Streets & Roads-Operations	2035	$3,000
Fresno	FRE503679	Hamilton & Peach: New Traffic Signal	New Traffic Signal	Streets & Roads-Operations	2030	$433
Fresno	FRE503670	Harrison & Shields: New Traffic Signal	New Traffic Signal	Streets & Roads-Operations	2030	$433
Fresno	FRE500129	Herndon Ave & Blackstone: WB Rt Turn Pocket to 500' E on Herndon	WB Right Turn Pocket Extension	Streets & Roads-Operations	2017	$550
Fresno	FRE500227	Hughes & Shields: Left Turn Phasing Sig LT	Left Turn Phasing Sig LT	Streets & Roads-Operations	2020	$433
Fresno	FRE500128	Jensen Ave-Clovis to SR 99: ITS Fiber Coordination	ITS Signal Coordination	Streets & Roads-Operations	2025	$1,500
Fresno	FRE500131	Kings Canyon-Chestnut to Clovis: ITS Signal Coordination	ITS Signal Coordination	Streets & Roads-Operations	2020	$410
Fresno	FRE503673	L Street & Fresno: New Traffic Signal	New Traffic Signal	Streets & Roads-Operations	2030	$401
Fresno	FRE503672	L Street & Tulare: New Traffic Signal	New Traffic Signal	Streets & Roads-Operations	2030	$401
Fresno	FRE503685	Locan & Shields: New Traffic Signal	New Traffic Signal	Streets & Roads-Operations	2030	$433
Fresno	FRE501071	M Street 2-way conversion from Stanislaus to SR-41	Convert M Street from Stanislaus to SR-41 to 2-way traffic (3 LU with bike lanes)	Streets & Roads-Operations	2030	$4,000
Fresno	FRE503678	Maple/Sommerville & Plymouth: New Traffic Signal	New Traffic Signal	Streets & Roads-Operations	2030	$390
Fresno	FRE500342	Marks & Olive: New Traffic Signal	New Traffic Signal	Streets & Roads-Operations	2030	$396
Fresno	FRE500244	Marks & Sierra: New Traffic Signal	New Traffic Signal including intersection widening, bike lanes and sidewalks	Streets & Roads-Operations	2023	$433

FRESNO COUNCIL OF GOVERNMENTS
2018 REGIONAL TRANSPORTATION PLAN
FINANCIALLY CONSTRAINED PROJECT LISTING (In $1,000) - Updated 1/28/2021

AGENCY	PROJECT ID	PROJECT TITLE	PROJECT DESCRIPTION	PROJECT TYPE	ESTIMATED OPEN TO TRAFFIC	ESTIMATED TOTAL COST ($1,000)
Fresno	FRE503683	Marty & San Jose: New Traffic Signal	New Traffic Signal	Streets & Roads-Operations	2030	$401
Fresno	FRE503645	Marty & Shaw: Left Turn Phasing	Left Turn Phasing Sig Lt	Streets & Roads-Operations	2025	$350
Fresno	FRE503668	Marty & Weber: New Traffic Signal	New Traffic Signal	Streets & Roads-Operations	2025	$401
Fresno	FRE503658	McKinley & San Pablo: New Traffic Signal	New Traffic Signal	Streets & Roads-Operations	2025	$401
Fresno	FRE500242	McKinley & SR 99 NB Off Ramp: New Traffic Signal	New Traffic Signal	Streets & Roads-Operations	2021	$400
Fresno	FRE500283	McKinley & Winery: New Traffic Signal	New Traffic Signal	Streets & Roads-Operations	2025	$400
Fresno	FRE503682	Milburn & Spruce: New Traffic Signal	New Traffic Signal	Streets & Roads-Operations	2030	$433
Fresno	FRE503644	Millbrook & Nees: Left Turn Phasing	Left Turn Phasing Sig Lt	Streets & Roads-Operations	2020	$350
Fresno	FRE503669	Millbrook & Olympic: New Traffic Signal	New Traffic Signal	Streets & Roads-Operations	2025	$401
Fresno	FRE503652	N Street & Tulare: New Traffic Signal	New Traffic Signal	Streets & Roads-Operations	2020	$510
Fresno	FRE500331	North/Parkway & SR 99 SB Off Ramp: New Traffic Signal	New Traffic Signal	Streets & Roads-Operations	2030	$800
Fresno	FRE500339	Olive & West: New Traffic Signal	New Traffic Signal	Streets & Roads-Operations	2025	$350
Fresno	FRE500959	P Street 2-Way Conversion, Divisadero to O Street	Convert P Street, including the O-P Street Diagonal, from one-way to two-way traffic between O Street and Divisadero, including traffic signal modifications, upgraded ADA curb ramps and restriping.	Streets & Roads-Operations	2030	$3,000
Fresno	FRE501091	Palm and Dennett - Traffic Signal	Install traffic signal at school crossing	Streets & Roads-Operations	2030	$300
Fresno	FRE503653	Parkway & Shields: New Traffic Signal	New Traffic Signal	Streets & Roads-Operations	2020	$290
Fresno	FRE503655	Princeton & West: New Traffic Signal	New Traffic Signal	Streets & Roads-Operations	2025	$433
Fresno	FRE500285	Shields & Weber: New Traffic Signal	New Traffic Signal	Streets & Roads-Operations	2020	$795
Fresno	FRE501076	Stanislaus 2-way conversion	Convert Stanislaus to 2-way traffic from SR-99 to P Street	Streets & Roads-Operations	2030	$3,500
Fresno	FRE503657	Tulare & Q Street: New Traffic Signal	New Traffic Signal	Streets & Roads-Operations	2025	$401
Fresno	FRE503646	Tulare & U Street/SR 41 on ramp: Left Turn Phasing	Left Turn Phasing Sig Lt	Streets & Roads-Operations	2025	$350
Fresno	FRE503687	Veterans Boulevard - Herndon Avenue to Shaw Avenue: ITS Signal Coordination	ITS Signal Coordination	Streets & Roads-Operations	2022	$2,250
Fresno County	FRE503627	Academy Avenue Shoulder Widening	Shoulder Improvement/Bike Lane	Streets & Roads-Operations	2027	$920
Fresno County	FRE503628	Adams Ave from Academy to Lac Jac Ave Shoulder Widening	Shoulder Improvement	Streets & Roads-Operations	2025	$3,310
Fresno County	FRE503630	Adams Ave from Del Rey Ave to Academy Ave Shoulder Widening	Shoulder Improvement/Bike Lane	Streets & Roads-Operations	2038	$1,280
Fresno County	FRE503629	Adams Ave from Temperance Ave to Del Rey Ave Shoulder Widening	Shoulder Improvement/Bike Lane	Streets & Roads-Operations	2032	$2,250
Fresno County	FRE503632	American Ave from Reedley Airport to Hills Valley Rd Shoulder Widening	Shoulder Improvement/Bike Lane	Streets & Roads-Operations	2038	$5,090
Fresno County	FRE503631	American Avenue Shoulder Widening	Shoulder Improvement	Streets & Roads-Operations	2022	$1,230
Fresno County	FRE503633	Annadale Ave Class II Bike Lane (Chili Ride) Phase III 1.33 Mi E/O Riverbend to Reed	Shoulder Improvement/Bike Lane	Streets & Roads-Operations	2020	$1,400
Fresno County	FRE503635	Ashlan and Academy Traffic Signal	Install Traffic signal; widen for northbound and southbound right-turn lane	Streets & Roads-Operations	2032	$1,649
Fresno County	FRE503634	Ashlan and McCall Traffic Signal	Install Traffic signal; widen left-turn lanes for southbound and westbound	Streets & Roads-Operations	2030	$1,707
Fresno County	FRE500969	Auberry & Copper Traffic Signal	Install traffic signal	Streets & Roads-Operations	2018	$742
Fresno County	FRE503637	Auberry and Marina Drive Traffic Signal	Install Traffic Signal	Streets & Roads-Operations	2042	$999
Fresno County	FRE503636	Auberry Rd from SR 168 to Power House No. 1 Road Shoulder Widening	Shoulder Improvement	Streets & Roads-Operations	2042	$3,270

FRESNO COUNCIL OF GOVERNMENTS
2018 REGIONAL TRANSPORTATION PLAN
FINANCIALLY CONSTRAINED PROJECT LISTING (In $1,000) - Updated 1/28/2021

AGENCY	PROJECT ID	PROJECT TITLE	PROJECT DESCRIPTION	PROJECT TYPE	ESTIMATED OPEN TO TRAFFIC	ESTIMATED TOTAL COST ($1,000)
Fresno County	FRE500971	Behymer & Minnewawa Traffic Signal	Install traffic signal	Streets & Roads-Operations	2027	$819
Fresno County	FRE500963	Belmont & Temperance Traffic Signal	Install traffic signal	Streets & Roads-Operations	2022	$742
Fresno County	FRE503641	Central and Chestnut Traffic Signal Modification	Modify traffic signal; addition of second westbound left-turn lanes	Streets & Roads-Operations	2025	$742
Fresno County	FRE503639	Central Ave Between Bethel Ave to Academy Ave Shoulder Widening	Shoulder Improvement/Bike Lane	Streets & Roads-Operations	2027	$850
Fresno County	FRE503640	Central Ave from Golden State Blvd to Clovis Ave Shoulder Widening	Shoulder Improvement/Bike Lane	Streets & Roads-Operations	2030	$1,740
Fresno County	FRE503642	Dickensen Ave from SR 180 to McMullin Grade Shoulder Widening	Shoulder Improvement	Streets & Roads-Operations	2028	$4,280
Fresno County	FRE503437	Elkhorn Ave from 0.083 E/O SR 41 to SR 43 Shoulder Widening	Shoulder Improvement	Streets & Roads-Operations	2028	$7,700
Fresno County	FRE503438	Floral Ave from 0.051 W/O Cherry Ave to 0.625 E/O De Wolf Ave (SELMA C.L.) Shoulder Widening	Shoulder Improvement	Streets & Roads-Operations	2030	$7,430
Fresno County	FRE500960	Fowler & Olive Traffic Signal	Install traffic signal	Streets & Roads-Operations	2024	$742
Fresno County	FRE500961	Fowler & Shepherd Traffic Signal	Install traffic signal	Streets & Roads-Operations	2024	$1,299
Fresno County	FRE503439	Golden State Blvd and American Traffic Signal	Install Traffic Signal	Streets & Roads-Operations	2020	$1,200
Fresno County	FRE503440	Goodfellow Avenue Shoulder Widening	Shoulder Improvement	Streets & Roads-Operations	2022	$4,300
Fresno County	FRE503441	Greenwood Ave from Central Ave to Sanger SOI Shoulder Widening	Shoulder Improvement/Bike Lane	Streets & Roads-Operations	2027	$260
Fresno County	FRE503443	Herndon and Academy Traffic Signal	Install Traffic Signal	Streets & Roads-Operations	2032	$905
Fresno County	FRE503442	Herndon and DeWolf Traffic Signal	Install Traffic Signal	Streets & Roads-Operations	2024	$728
Fresno County	FRE503444	Herndon and Locan Traffic Signal	Install Traffic Signal	Streets & Roads-Operations	2023	$728
Fresno County	FRE503445	Hills Valley Road Shoulder Widening	Shoulder Improvement	Streets & Roads-Operations	2022	$3,500
Fresno County	FRE503446	Jefferson and Academy Traffic Signal	Install Traffic Signal	Streets & Roads-Operations	2040	$1,748
Fresno County	FRE503447	Jensen Ave from Highland Ave to Sanger SOI Shoulder Widening	Shoulder Improvement/Bike Lane	Streets & Roads-Operations	2042	$2,870
Fresno County	FRE503638	Left turn Lanes: Belmont and Academy	Install left turn lanes at intersection of Belmont and Academy	Streets & Roads-Operations	2032	$1,248
Fresno County	FRE503448	Lincoln Ave from Fig Ave to East Ave Shoulder Widening	Shoulder Improvement/Bike Lane	Streets & Roads-Operations	2042	$1,030
Fresno County	FRE503449	Manning Ave from SR 99 to Bethel Ave Shoulder Widening	Shoulder Improvement/Bike Lane	Streets & Roads-Operations	2042	$5,370
Fresno County	FRE503450	McCall Ave From Shepard Ave to Belmont Ave Shoulder Widening	Shoulder Improvement/Bike Lane	Streets & Roads-Operations	2038	$8,770
Fresno County	FRE503451	Mckinley and Academy Traffic Signal	Install Traffic Signal	Streets & Roads-Operations	2034	$1,583
Fresno County	FRE500967	McKinley and Marks Traffic Signal	Install traffic signal	Streets & Roads-Operations	2022	$742
Fresno County	FRE503456	Millerton and Auberry Traffic Signal	Install Traffic Signal	Streets & Roads-Operations	2040	$999
Fresno County	FRE503453	Millerton and Brighton Crest Drive Traffic Signal	Install Traffic Signal	Streets & Roads-Operations	2042	$999
Fresno County	FRE503454	Millerton and Marina/Winchell Cove Traffic Signal	Install Traffic Signal	Streets & Roads-Operations	2042	$999
Fresno County	FRE503455	Millerton and Sky Harbour Traffic Signal	Install Traffic Signal	Streets & Roads-Operations	2042	$999
Fresno County	FRE503452	Millerton Road From Auberry Rd to SR 168 Shoulder Widening	Shoulder Improvement/Bike Lane	Streets & Roads-Operations	2042	$5,910
Fresno County	FRE503460	Mountain View Ave from Elm Ave to Tahoe St Shoulder Widening	Shoulder Improvement/Bike Lane	Streets & Roads-Operations	2042	$1,460
Fresno County	FRE503459	Mountain View Road Shoulder Widening	Shoulder Improvement	Streets & Roads-Operations	2022	$1,750
Fresno County	FRE503458	Mt Whitney Ave from Chateau Fresno Ave to 1000 ft east of Marks Ave Shoulder Widening	Shoulder Improvement/Bike Lane	Streets & Roads-Operations	2042	$5,910
Fresno County	FRE503457	Mt Whitney Ave from Lassen Ave to Chateau Fresno Ave Shoulder Widening	Shoulder Improvement/Bike Lane	Streets & Roads-Operations	2042	$10,390
Fresno County	FRE503461	Mt Whitney Ave from SR 145 to Stanislaus Ave Shoulder Widening	Shoulder Improvement	Streets & Roads-Operations	2042	$14,930

FRESNO COUNCIL OF GOVERNMENTS
2018 REGIONAL TRANSPORTATION PLAN
FINANCIALLY CONSTRAINED PROJECT LISTING (In $1,000) - Updated 1/28/2021

AGENCY	PROJECT ID	PROJECT TITLE	PROJECT DESCRIPTION	PROJECT TYPE	ESTIMATED OPEN TO TRAFFIC	ESTIMATED TOTAL COST ($1,000)
Fresno County	FRE503462	Placer Ave from American Ave to San Joaquin C.L. Shoulder Widening	Shoulder Improvement	Streets & Roads-Operations	2035	$3,590
Fresno County	FRE503464	Shaw and Academy Traffic Signal	Install Traffic Signal; widen for Northbound & southbound right-turn lanes; Westbound right-turn and left-turn lane; Eastbound right-turn lane	Streets & Roads-Operations	2036	$1,884
Fresno County	FRE503465	Shaw and Leonard Traffic Signal	Install Traffic signal, widen Shaw for second through lane and left-turn lanes	Streets & Roads-Operations	2023	$1,273
Fresno County	FRE503463	Shaw Ave from McCall Ave to Zediker Ave Shoulder Widening	Shoulder Improvement/Bike Lane	Streets & Roads-Operations	2038	$5,330
Fresno County	FRE503467	Shields and Academy Traffic Signal	Install Traffic Signal	Streets & Roads-Operations	2036	$1,583
Fresno County	FRE503466	Shields Ave from 0.249 W/O Cornelia Ave to SR 145 Shoulder Widening	Shoulder Improvement	Streets & Roads-Operations	2035	$9,730
Fresno County	FRE500966	Sierra & Van Ness Traffic Signal	Install traffic signal	Streets & Roads-Operations	2035	$742
Fresno County	FRE503468	Stanislaus Ave from Harlan Ave to Mt. Whitney Ave Shouder Widening	Shoulder Improvement	Streets & Roads-Operations	2038	$1,270
Fresno County	FRE503469	Willow and Friant Traffic Signal	Install traffic signal	Streets & Roads-Operations	2042	$1,434
Huron	FRE500810	Los Angeles Ave & Apple Ave Intersection	Installation of new regulatory intersection signage, directional striping and pavement markings, ADA- compliant curb ramps, crosswalks, and street lighting	Streets & Roads-Operations	2018	$600
Kerman	FRE503688	California Avenue Railroad Crossing	Widen and Improve At-Grade Crossing	Streets & Roads-Operations	2028	$750
Kerman	FRE503689	Howard Avenue Railroad Crossing	Widen and Improve At-Grade Crossing	Streets & Roads-Operations	2043	$1,000
Kerman	FRE503692	Kearney and Howard Roundabout	Construct Roundabout	Streets & Roads-Operations	2043	$1,250
Kerman	FRE503690	Kearney and Modoc Roundabout	Construct Roundabout	Streets & Roads-Operations	2025	$1,000
Kerman	FRE503691	Kearney and Sycamore Roundabout	Construct Roundabout	Streets & Roads-Operations	2033	$1,000
Kerman	FRE503693	Madera and California Traffic Signal	Install Traffic Signal	Streets & Roads-Operations	2028	$600
Kerman	FRE503694	Madera and Church Traffic Signal	Install Traffic Signal	Streets & Roads-Operations	2033	$500
Kerman	FRE503695	Madera and Nielsen Traffic Signal	Install Traffic Signal	Streets & Roads-Operations	2033	$500
Kerman	FRE503696	Modoc Avenue Railroad Crossing	Construct At-Grade Railroad Crossing	Streets & Roads-Operations	2033	$1,000
Kerman	FRE503698	Nielsen and Del Norte Roundabout	Construct Roundabout	Streets & Roads-Operations	2033	$1,000
Kerman	FRE503700	Nielsen and Goldenrod Roundabout	Construct Roundabout	Streets & Roads-Operations	2038	$1,000
Kerman	FRE503702	Nielsen and Modoc Roundabout	Construct Roundabout	Streets & Roads-Operations	2043	$1,000
Kerman	FRE503699	Nielsen and Siskiyou Roundabout	Construct Roundabout	Streets & Roads-Operations	2038	$1,000
Kerman	FRE503701	Nielsen and Sycamore Roundabout	Construct Roundabout	Streets & Roads-Operations	2043	$1,000
Kerman	FRE503697	Nielsen and Vineland Roundabout	Construct Roundabout	Streets & Roads-Operations	2033	$1,000
Kerman	FRE503703	Siskiyou Avenue Railroad Crossing	Widen and Improve At-Grade Crossing	Streets & Roads-Operations	2028	$750
Kerman	FRE503706	Whitesbridge and Howard Traffic Signal	Install Traffic Signal	Streets & Roads-Operations	2038	$600
Kerman	FRE503704	Whitesbridge and Modoc Traffic Signal	Install Traffic Signal	Streets & Roads-Operations	2028	$500
Kerman	FRE503705	Whitesbridge and Sycamore Traffic Signal	Install Traffic Signal	Streets & Roads-Operations	2033	$500
Kingsburg	FRE500986	10th Ave / Kamm Ave Traffic Signal	In Kingsburg at 10th Ave & Kamm Ave Construct Traffic Signal	Streets & Roads-Operations	2025	$400
Kingsburg	FRE503707	18th Ave / SR 99 Interchange Improvements	Correct operational and safety deficiencies at interchange	Streets & Roads-Operations	2030	$25,000
Kingsburg	FRE500987	Bethel Ave / Sierra Street Roundabout	In Kingsburg at Bethel Ave & Sierra Street Construct Roundabout	Streets & Roads-Operations	2025	$400
Kingsburg	FRE500985	Kamm / 18th Avenue Traffic Signal	In Kingsburg at Kamm Ave & 18th Ave Construct Traffic Signal	Streets & Roads-Operations	2025	$350

FRESNO COUNCIL OF GOVERNMENTS
2018 REGIONAL TRANSPORTATION PLAN
FINANCIALLY CONSTRAINED PROJECT LISTING (In $1,000) - Updated 1/28/2021

AGENCY	PROJECT ID	PROJECT TITLE	PROJECT DESCRIPTION	PROJECT TYPE	ESTIMATED OPEN TO TRAFFIC	ESTIMATED TOTAL COST ($1,000)
Mendota	FRE503708	2nd Street Connection & RRXG	Construct new section of 2nd Street from Naples St to Marie St. in order to provide cross-town connection over railroad, includes curb, gutter, sidewalk, pavement, and new at-grade crossing.	Streets & Roads-Operations	2021	$1,000
Orange Cove	FRE503709	Park & Anchor Traffic Signal	Install traffic signal	Streets & Roads-Operations	2022	$506
Reedley	FRE503710	11th, North, & East Roundabout	Construct roundabout	Streets & Roads-Operations	2035	$3,000
Reedley	FRE503712	Dinuba & Zumwalt Signalization	Install New traffic signal	Streets & Roads-Operations	2030	$300
Reedley	FRE503714	I & 8th Steet Signalization	Install New traffic signal	Streets & Roads-Operations	2025	$275
Reedley	FRE503713	I & Dinuba Roundabout	Construct roundabout	Streets & Roads-Operations	2028	$2,500
Reedley	FRE110121	Install signal interconnnect system on I Street	Install new signal interconnect system on I Street	Streets & Roads-Operations	2028	$150
Sanger	FRE503715	Academy and Butler Traffic Signal	Traffic signal at Academy and Butler Avenues	Streets & Roads-Operations	2032	$500
Sanger	FRE503716	Academy and California Traffic Signal	Traffic signal at Academy and California Avenues	Streets & Roads-Operations	2025	$550
Sanger	FRE503717	Academy and Central Traffic Signal	Traffic signal at Academy and Central Avenues	Streets & Roads-Operations	2031	$550
Sanger	FRE503718	Annadale and Newmark Traffic Signal	Traffic signal at Annadale and Newmark Avenues	Streets & Roads-Operations	2035	$450
Sanger	FRE503719	Bethel and California Traffic Signal	Traffic signal at Bethel and California Avenues	Streets & Roads-Operations	2022	$500
Sanger	FRE503720	Bethel and Central Traffic Signal	Traffic signal at Bethel and Central Avenues	Streets & Roads-Operations	2037	$500
Sanger	FRE503721	Bethel and North Traffic Signal	Traffic signal at Bethel and North Avenues	Streets & Roads-Operations	2029	$450
Sanger	FRE503722	Central and Newmark Traffic Signal	Traffic signal at Central and Newmark Avenues	Streets & Roads-Operations	2039	$450
Sanger	FRE503723	Indianola and California Traffic Signal	Traffic signal at Indianola and California Avenues	Streets & Roads-Operations	2023	$450
Sanger	FRE503724	Jensen and Indianola Traffic Signal	Traffic signal at Jensen and Indianola Avenues	Streets & Roads-Operations	2020	$450
Sanger	FRE503725	North and Greenwood Traffic Signal	Traffic signal at North and Greenwood Avenues	Streets & Roads-Operations	2028	$450
Sanger	FRE503726	North and Newmark Traffic Signal	Traffic signal at North and Newmark Avenues	Streets & Roads-Operations	2040	$450
Selma	FRE500793	2nd Street Traffic Signalization at Hwy 99 Interchange	In Selma, between Bauder and Young, constructing traffic signals at two locations, one northeast and the other southwest of the highway, providing relief of congestion during peak hours at the 2nd Street interchange.	Streets & Roads-Operations	2027	$800
Selma	FRE500864	Highway 43 and Rose Avenue Signalization	In Selma, at the intersection of Highland (Hwy 43) and Rose Avenue, construct traffic signal and associated improvements.	Streets & Roads-Operations	2032	$400
Selma	FRE503727	Purchase Storm Drain Cleaner	The City proposes to purchase either a CNG or clean deisel storm drain cleaner vehicle	Streets & Roads-Operations	2022	$600
Clovis	FRE503728	Ashlan-N/s east of Berndine	TRANSIT: CURB CUT	TRANSIT	2019	$80
Clovis	FRE503729	CLOVIS, 1320' N/O SHEPHERD	TRANSIT	TRANSIT	2020	$50
Clovis	FRE503730	Clovis-E/s north of Ashlan	TRANSIT: CURB CUT	TRANSIT	2019	$80
Clovis	FRE503732	HERITAGE GROVE MAIN STREET, 200' E/O WILLOW	TRANSIT	TRANSIT	2022	$50
Clovis	FRE503733	HERITAGE GROVE MAIN STREET, 600' E/O MINNEWAWA	TRANSIT	TRANSIT	2028	$50
Clovis	FRE503731	HERITAGE GROVE MAIN STREET, 600' W/O PEACH	TRANSIT	TRANSIT	2022	$50
Clovis	FRE503734	MINNEWAWA, 1000' N/O SHEPHERD	TRANSIT	TRANSIT	2022	$50
Clovis	FRE503736	Minnewawa-W/s at Weldon Elementary	TRANSIT: CURB CUT	TRANSIT	2019	$80
Clovis	FRE503735	Minnewawa-W/s north of Rall	TRANSIT: CURB CUT	TRANSIT	2019	$80
Clovis	FRE503737	Minnewawa-W/s south of Holland	TRANSIT: CURB CUT	TRANSIT	2019	$80
Clovis	FRE503740	Shaw-N/s west of Pollasky	TRANSIT: CURB CUT	TRANSIT	2019	$80
Clovis	FRE503739	Shaw-S/s east of Minnewawa	TRANSIT: CURB CUT	TRANSIT	2019	$80
Clovis	FRE503738	Shaw-S/s east of Villa	TRANSIT: CURB CUT	TRANSIT	2019	$80
Clovis	FRE503741	Sunnyside-W/s btwn Third & Fourth	TRANSIT: CURB CUT	TRANSIT	2019	$80
Clovis	FRE503744	Villa-E/s north of Portals	TRANSIT: CURB CUT	TRANSIT	2019	$80

FRESNO COUNCIL OF GOVERNMENTS
2018 REGIONAL TRANSPORTATION PLAN
FINANCIALLY CONSTRAINED PROJECT LISTING (In $1,000) - Updated 1/28/2021

AGENCY	PROJECT ID	PROJECT TITLE	PROJECT DESCRIPTION	PROJECT TYPE	ESTIMATED OPEN TO TRAFFIC	ESTIMATED TOTAL COST ($1,000)
Clovis	FRE503742	Villa-W/s just north of Bullard	TRANSIT: CURB CUT	TRANSIT	2019	$80
Clovis	FRE503743	Villa-W/s just south of Bullard	TRANSIT: CURB CUT	TRANSIT	2019	$80
Clovis	FRE503746	WILLOW, 1000' N/O INTERNATIONAL	TRANSIT	TRANSIT	2022	$50
Clovis	FRE503745	WILLOW, 1000' N/O SHEPHERD	TRANSIT	TRANSIT	2022	$50
Fresno Area Express (FAX)	FRE503756	Acquire/Develop Property Along High Frequency Transit Corridors	Purchase and develop land in support of revitalization and mixed-use development along high capacity/high frequency transit corridors.	Transit	0	$5,000
Fresno Area Express (FAX)	FRE501099	Associated Transit Improvements	Passenger amenity improvements (bus stops/stations) throughout FAX route system, including concrete improvements, shelters, lighting, signage, etc. Annual average $150k.	Transit	0	$4,200
Fresno Area Express (FAX)	FRE501113	California Avenue BRT	Add BRT service to California Avenue transit corridor.	Transit	2022	$25,000
Fresno Area Express (FAX)	FRE501115	Cedar Avenue BRT	Add BRT service to Cedar Avenue transit corridor.	Transit	2030	$75,000
Fresno Area Express (FAX)	FRE501114	Cedar Avenue Transit Corridor BRT Plan	Initial planning and environmental work related to implementing new BRT service on Cedar Avenue.	Transit	2025	$500
Fresno Area Express (FAX)	FRE503755	Circulator Program	Provide transit service to downtown Fresno and/or other high activity/employment centers during peak commute hours. Purchase zero-emission or near- zero-emission vehicles and supporting infrastructure.	Transit	2035	$5,000
Fresno Area Express (FAX)	FRE503748	Complete Fixed Route System Restructure and Title VI Study	Complete Title VI studies related to route restructuring. Implement changes needed to support existing and future markets.	Transit	0	$1,000
Fresno Area Express (FAX)	FRE503749	Conduct Bus Stop Spacing Study and Stop Location Modifications	FAX will evaluate and potentially modify fixed route system bus stop locations to determine best locations for optimal nexus to meet passenger needs and increase system efficiency.	Transit	0	$2,500
Fresno Area Express (FAX)	FRE503750	Evaluate Need for New or Expanded Facilities	FAX will evaluate or hire consulting firm to evaluate need for new or expanded facilities to accommodate future service expansion.	Transit	0	$500
Fresno Area Express (FAX)	FRE501104	FAX Facility Remodel	Remodel of FAX operations and maintenance facilities.	Transit	2023	$20,000
Fresno Area Express (FAX)	FRE501103	Handy Ride	Handy Ride (paratransit) service contract. Annual average $5M (capital maintenance portion annual average $2M).	Transit	0	$125,000
Fresno Area Express (FAX)	FRE503751	Implement TCC Transit Projects	Implement public transit projects/activities that support the California Transformative Climate Communities (TCC) program to reduce greenhouse gases.	Transit	0	$10,000
Fresno Area Express (FAX)	FRE503747	Install Bike Racks	Acquire and install bicycle racks and other bike-related amenities on FAX buses and facilities to encourage bike/bus connections.	Transit	0	$250
Fresno Area Express (FAX)	FRE503759	Intelligent Transportation System (ITS) Technologies	Research and incorporate ITS technologies into FAX operations (e.g., collision avoidance system).	Transit	0	$1,000
Fresno Area Express (FAX)	FRE501110	Kings Canyon BRT Extension	Extend the Kings Canyon BRT corridor to Fancher Creek.	Transit	2019	$1,000
Fresno Area Express (FAX)	FRE503752	Median Running BRT	Median Running BRT on Ventura/Kings Canyon and Blackstone corridor.	Transit	2040	$392,500
Fresno Area Express (FAX)	FRE501109	New DT Transit Station	Develop/build downtown transit station at the new Fresno High-Speed Rail station.	Transit	2025	$15,000
Fresno Area Express (FAX)	FRE501105	Park and Ride Lots	Construction of park and ride lots to serve transit corridors.	Transit	2023	$10,000

FRESNO COUNCIL OF GOVERNMENTS
2018 REGIONAL TRANSPORTATION PLAN
FINANCIALLY CONSTRAINED PROJECT LISTING (In $1,000) - Updated 1/28/2021

AGENCY	PROJECT ID	PROJECT TITLE	PROJECT DESCRIPTION	PROJECT TYPE	ESTIMATED OPEN TO TRAFFIC	ESTIMATED TOTAL COST ($1,000)
Fresno Area Express (FAX)	FRE503753	Partner with MPO to Align with SCS	Partner with MPO to align limited resources with adopted SCS goals and strategies.	Transit	0	$2,000
Fresno Area Express (FAX)	FRE503754	Partner with TNC Providers to Improve Transportation Options	Partner with transportation network company (TNC) providers to offer transportation alternatives/services and improve transportation options in the region.	Transit	0	$2,000
Fresno Area Express (FAX)	FRE501102	Planning Projects	Various planning projects to support FAX service. Annual average $500k.	Transit	0	$12,500
Fresno Area Express (FAX)	FRE501100	Preventive Maintenance	Maintain/repair all FAX facilities and vehicles as needed. Annual average $8M.	Transit	0	$200,000
Fresno Area Express (FAX)	FRE501096	Purchase 60-foot Articulated Buses	Purchase 60-foot articulated transit buses to increase passenger capacities as ridership increases.	Transit	0	$20,000
Fresno Area Express (FAX)	FRE501097	Purchase Replacement Buses	Purchase 30', 40', 60' buses, and paratransit vehicles to replace end-of-life vehicles in FAX fleet.	Transit	0	$56,000
Fresno Area Express (FAX)	FRE503757	Purchase Zero-Emission or Near-Zero Emission Buses	Purchase zero-emission (e.g., electric) and near-zero emission buses for transit service.	Transit	0	$21,250
Fresno Area Express (FAX)	FRE501116	SEGA BRT Extension	Extension of BRT service to South East Growth Area (SEGA).	Transit	2030	$3,000
Fresno Area Express (FAX)	FRE503758	Service Expansion Operating Support	Pursue funding for operating support for new/expanded services, including new BRT services on highly utilized corridors, like Shaw, Cedar, Shields, etc.	Transit	0	$15,000
Fresno Area Express (FAX)	FRE501112	Shaw Avenue BRT	Add BRT service to Shaw Avenue transit corridor.	Transit	2023	$100,000
Fresno Area Express (FAX)	FRE501111	Shaw Avenue Transit Corridor BRT Plan	Initial planning and environmental work related to implementing new BRT service on Shaw Avenue.	Transit	2020	$500
Fresno Area Express (FAX)	FRE501098	Support Vehicles	Purchase replacement support vehicles for FAX maintenance and operations.	Transit	0	$1,500
Fresno Area Express (FAX)	FRE501101	Tire Lease	Tire lease contract for FAX fleets. Annual average $325k.	Transit	0	$8,125
Fresno Area Express (FAX)	FRE501106	Transit Security Projects	Security and safety projects on buses and at transit stations/stops and facilities, including generator upgrades; building and lot access control; video surveillance; improved lighting; fire safety systems; etc.	Transit	0	$4,000
Fresno Area Express (FAX)	FRE501108	Wi-Fi on FAX Buses	Make Wi-Fi available for passengers on all FAX fixed route and paratransit vehicles.	Transit	0	$500
Fresno County Rural Transit Agency (FCRTA)	FRE503760	Bike racks	Bike Racks at, FCRTA facilities, bus stops, and within FCRTA buses providing service within the 13 incorporated Cities	Transit	2018	$50
Fresno County Rural Transit Agency (FCRTA)	FRE503764	Bus replacement	Countywide bus replacement	Transit	2025	$16,000
Fresno County Rural Transit Agency (FCRTA)	FRE503761	Bus Shelters	Bus Shelters at FCRTA bus stops within the 13 incorporated Cities	Transit	2019	$100
Fresno County Rural Transit Agency (FCRTA)	FRE503762	Camera System	Camera System for FCRTA providing service to the 13 incorporated Cities	Transit	2018	$350
Fresno County Rural Transit Agency (FCRTA)	FRE503763	CNG stations	CNG filling stations within the 13 incorporated Cities	Transit	2025	$1,300
Fresno County Rural Transit Agency (FCRTA)	FRE503768	Coalinga EV Express	In addition to existing transit service, route info: Coalinga-33-196-268-41-Fresno, twice daily w/ EV.	Transit	2020	$375

FRESNO COUNCIL OF GOVERNMENTS
2018 REGIONAL TRANSPORTATION PLAN
FINANCIALLY CONSTRAINED PROJECT LISTING (In $1,000) - Updated 1/28/2021

AGENCY	PROJECT ID	PROJECT TITLE	PROJECT DESCRIPTION	PROJECT TYPE	ESTIMATED OPEN TO TRAFFIC	ESTIMATED TOTAL COST ($1,000)
Fresno County Rural Transit Agency (FCRTA)	FRE503767	Del Rey to Sanger Expanded Service	Expanded service hours and adding Sat to existing 5 days a week service	Transit	2020	$375
Fresno County Rural Transit Agency (FCRTA)	FRE503765	Dispatch Center	Dispatch Center within a small city along Highway 99	Transit	2019	$200
Fresno County Rural Transit Agency (FCRTA)	FRE503766	EV chargers	EV Charging Stations within the 13 incorporated Cities	Transit	2020	$7,500
Fresno County Rural Transit Agency (FCRTA)	FRE503770	Maintenance Facility	Maintenance Facility within a small city along Highway 99	Transit	2019	$4,000
Fresno County Rural Transit Agency (FCRTA)	FRE503769	Orange Cove EV Express	In addition to existing transit service, route info: OC- Manning-180-Fresno, twice daily w/ EV.	Transit	2020	$375
Fresno County Rural Transit Agency (FCRTA)	FRE503771	West Park to Fresno New Service	New transit service, route info: West Park-Jensen-41- Fresno Courthouse Park, twice daily w/ Diesel bus.	Transit	2020	$375
Huron	FRE503772	Bus Stop & Shelter - Pharmacy	Installation of bus stop & shelter near future pharmacy (Adventist Health) for Fresno Rural Transit and City Demand Response Buses	Transit	2022	$10
Huron	FRE503773	Bus Stop & Shelter - US Post Office	Installation of bus stop & shelter near US Post Office for Fresno Rural Transit and City Demand Response Buses	Transit	2022	$10
San Joaquin	FRE500846	Cars (CNG or Diesel)	In San Joaquin, the project would acquire three cars (40K EA) for the City Public Works Department.	Transit	2023	$120
San Joaquin	FRE500860	CNG Fast Fill Station	In San Joaquin, the project would construct a CNG Fast Fill Station for the City Public Works Department.	Transit	2023	$1,200
San Joaquin	FRE500858	Pick-ups (CNG or Diesel)	In San Joaquin, the project would acquire twelve pick-ups (50K EA) for the City Public Works Department.	Transit	2028	$600
San Joaquin	FRE500849	Sweepers (CNG or Diesel)	In San Joaquin, the project would acquire two sweepers (350K EA) for the City Public Works Department.	Transit	2025	$700
San Joaquin	FRE500847	Tractors (CNG or Diesel)	In San Joaquin, the project would acquire two tractors (125K EA) for the City Public Works Department.	Transit	2032	$250
San Joaquin	FRE500859	Trailer Vacuum	In San Joaquin, the project would acquire one trailer vacuum for the City Public Works Department.	Transit	2029	$350
San Joaquin	FRE500848	Vacuum Trucks (CNG or Diesel)	In San Joaquin, the project would acquire two vacuum trucks (600K EA) for the City Public Works Department.	Transit	2027	$1,200
Selma	FRE500865	Transit Stop at Rose Avenue and Hwy 43	In Selma, on the east side of Highway 43 on Rose Avenue, construct a transit stop on City of Selma property, outside the street right-of-way. Transit stop to include a bus shelter, landscaping, and other site amenities.	Transit	2025	$275
			FTIP Projects			
Clovis	FRE150044	Grouped Projects for Bicycle and Pedestrian Facilities in City of Clovis	Projects are consistent with 40 CFR Part 93.126 Exempt Tables 2 and Table 3 categories-Bicycle and Pedestrian facilities (both motorized and non-motorized)	Bike & Pedestrian	n/a	$8,324
Clovis	FRE150020	Peach Avenue Sidewalk Improvements from South of Vartikian to Palo Alto	Peach Avenue Sidewalk Improvements from South of Vartikian to Palo Alto; Construct curb, gutter, bicycle lanes, sidewalks, retaining walls, ADA compliant ramps and drive approaches, and striping	Bike & Pedestrian	2019	$329

FRESNO COUNCIL OF GOVERNMENTS
2018 REGIONAL TRANSPORTATION PLAN
FINANCIALLY CONSTRAINED PROJECT LISTING (In $1,000) - Updated 1/28/2021

AGENCY	PROJECT ID	PROJECT TITLE	PROJECT DESCRIPTION	PROJECT TYPE	ESTIMATED OPEN TO TRAFFIC	ESTIMATED TOTAL COST ($1,000)
Clovis	FRE111372	Sierra Gateway Future Regional Trail Improvements	N/S of Owens Mountain Pkwy, from DeWolf Ave to Enterprise Ave (Phase III), and N/S of SR 168, from Nees Ave to Enterprise Canal (Phase IV) , construct a 12-ft asphalt trail including an irrigation system, landscaping, drinking fountains, trail lighting, and other outdoor amenities. On the Sierra Gateway Regional Trail north of SR 168, from Shepherd Ave to DeWolf Ave, south of Harlan Ranch; construct an irrigation system, landscaping, drinking fountains, trail lighting, and other outdoor amenities (Phase II Residual).	Bike & Pedestrian	2021	$6,080
Firebaugh	FRE190004	8th St Pedestrian Facilities Rehab and Construction: P to SR33	8th Street from P St to SR33; Rehab and Construction of pedestrian facilities, including sidewalks, curb, gutter, and ramps	Bike & Pedestrian	n/a	$343
Fowler	FRE130043	Golden State Class I Bike Path Phase 2 from Manning to South	Golden State Boulevard between Manning Avenue and South Avenue; Construct Class I Bike Path	Bike & Pedestrian	n/a	$191
Fowler	FRE090123	Golden State Corridor Bicycle / Pedestrian Trail	Construct bicycle/pedestrian trail along the Golden State Corridor from the City of Fowler south toward Selma.	Bike & Pedestrian	n/a	$210
Fresno	FRE020133	Grouped Projects for Bicycle and Pedestrian Facilities-Non-Motorized (Trails) [FRESNO]	Projects are consistent with 40 CFR Part 93.126 Exempt Tables 2 and Table 3 categories-Bicycle and Pedestrian facilities (both motorized and non-motorized)	Bike & Pedestrian	n/a	$5,039
Fresno	FRE020134	Grouped Projects for Bicycle and Pedestrian Facilities in the City of Fresno	Projects are consistent with 40 CFR Part 93.126 Exempt Tables 2 and Table 3 categories-Bicycle and Pedestrian facilities (both motorized and non-motorized)	Bike & Pedestrian	n/a	$2,586
Fresno	FRE190010	MLK Center Active Transportation Infrastructure Project	Northside of Jensen Ave; Knight to MLK: Install Class I Trail on Northside, and install Class II Bike Path Church Ave; Walnut to MLK: Install Class I Trail on Southside, and install Class II Bike Path Walnut Ave; Jensen to Church: Install Class II Bike Path MLK Jr. Blvd; Jensen to Church: Install Class II Bike Path, and install sidewalks on Westside Walnut Ave; various locations between Jensen and Church: Install sidewalks	Bike & Pedestrian	n/a	$4,327
Fresno	FRE170024	Olive Ave Streetscape	Olive Ave from Yosemite to Roosevelt; streetscape, sidewalk and median improvements including high visibility crosswalks, curb extensions, widened sidewalks, minimized/reduced driveway curb cuts, new landscaping, and median widening and repair.	Bike & Pedestrian	n/a	$1,273
Huron	FRE150008	Lassen Avenue Union Pacific Railroad Crossing Sidewalks	Lassen Avenue (SR 269) to UPRR crossing between 9th Street and 10th Street; Construct pedestrian sidewalks	Bike & Pedestrian	n/a	$150
Kingsburg	FRE170020	Grouped Projects for Bicycle and Pedestrian Facilities in City of Kingsburg	Projects are consistent with 40 CFR Part 93.126 Exempt Tables 2 and Table 3 categories - Bicycle and pedestrian facilities (both motorized and Non-motorized)	Bike & Pedestrian	n/a	$492

FRESNO COUNCIL OF GOVERNMENTS
2018 REGIONAL TRANSPORTATION PLAN
FINANCIALLY CONSTRAINED PROJECT LISTING (In $1,000) - Updated 1/28/2021

AGENCY	PROJECT ID	PROJECT TITLE	PROJECT DESCRIPTION	PROJECT TYPE	ESTIMATED OPEN TO TRAFFIC	ESTIMATED TOTAL COST ($1,000)
Orange Cove	FRE170022	Grouped Projects for Bicycle and Pedestrian Facilities in City of Orange Cove	Projects are consistent with 40 CFR Part 93.126 Exempt Tables 2 and Table 3 categories - Bicycle and pedestrian facilities (both motorized and Non-motorized)	Bike & Pedestrian	n/a	$86
Parlier	FRE170014	Grouped Projects for Bicycle and Pedestrian Facilities in City of Parlier	Projects are consistent with 40 CFR Part 93.126 Exempt Tables 2 and Table 3 categories - Bicycle and pedestrian facilities (both motorized and Non-motorized)	Bike & Pedestrian	n/a	$408
Reedley	FRE170015	Grouped Projects for Bicycle and Pedestrian Facilities in City of Reedley	Projects are consistent with 40 CFR Part 93.126 Exempt Tables 2 and Table 3 categories - Bicycle and pedestrian facilities (both motorized and Non-motorized)	Bike & Pedestrian	n/a	$901
Sanger	FRE150059	Grouped Projects for Bicycle and Pedestrian Facilities in City of Sanger	Projects are consistent with 40 CFR Part 93.126 Exempt Tables 2 and Table 3 categories - Bicycle and pedestrian facilities (both motorized and Non-motorized)	Bike & Pedestrian	n/a	$880
Various Agencies	FRE150045	Grouped Projects for Bicycle and Pedestrian Facilities and Plans funded with Active Transportation Program (ATP) Funding	Projects are consistent with 40 CFR Part93.126 Exempt Tables 2 and Table 3 categories - Bicycle and pedestrian facilities (both motorized and non-motorized)	Bike & Pedestrian	n/a	$1,229
Various Agencies	FRE170001	Grouped Projects for Bicycle and Pedestrian Facilities and Plans funded with Statewide Small Urban/Rural Active Transportation Program (ATP) Funding	Projects are consistent with 40 CFR Part 93.126 Exempt Tables 2 and Table 3 categories - Bicycle and pedestrian facilities (both motorized and non-motorized)	Bike & Pedestrian	n/a	$3,024
Various Agencies	FRE190008	Grouped Projects for Bicycle and Pedestrian Facilities - Various Agencies	Projects are consistent with 40 CFR Part 93.126 Exempt Tables 2 and Table 3 categories - Bicycle and pedestrian facilities (both motorized and Non-motorized)	Bike & Pedestrian	n/a	$2,396
Caltrans	FRE111351	I5-SR 198 Interchange	Interchange Improvements(Measure C Project L in the Rural Regional Program)	Streets & Roads-Capacity Increasing	2031	$18,236
Caltrans	FRE111352	SR 99 @ American Avenue Interchange	American Ave @ SR 99-Interchange Improvements(Measure C Project RK in the Rural Regional Program)	Streets & Roads-Capacity Increasing	2027	$59,821
Caltrans	FRE190013	SR 99 Interchange - Central & Chestnut	SR99 at Central/Chestnut - Improve Interchange (Measure C Project AA in the Rural Regional Program - Tier 2)	Streets & Roads-Capacity Increasing	**2029**	$47,141
Caltrans	FRE111355	SR 99 Interchange-North & Cedar	North/Cedar/SR 99-Improve Interchange(Measure C Project M in the Urban Regional Program)	Streets & Roads-Capacity Increasing	2027	$93,048
Clovis	FRE111348	Herndon: Temperance to Locan-Widen from 2 LU to 6 LD	Widen from 2 LU to 6 LD; dual lefts; traffic signal; sidewalk; bike lanes(part of Measure C Project K3 in the Urban Regional Program-split between FRE's 111347 and 111348)	Streets & Roads-Capacity Increasing	**2022**	**$7,030**
Clovis	FRE111347	Herndon-Locan to DeWolf: Widen from 2 LU to 6 LD	Widen from 2 LU to 6 LD; dual lefts; traffic signal; sidewalk; bike lanes(part of Measure C Project K3 in the Urban Regional Program-split between FRE's 111347 and 111348)	Streets & Roads-Capacity Increasing	**2022**	**$7,030**
Clovis	FRE170003	Nees Ave Street Improvements - Minnewawa to Clovis	On Nees Ave from Minnewawa to Clovis Ave; road widening and reconstruction, installation of curbs, gutters, returns, bicycle lanes, sidewalk, adjusting existing utilities, modifying existing traffic signal signalization, installing traffic striping, markings and signage, and street lights.	Streets & Roads-Capacity Increasing	**2021**	**$1,961**

FRESNO COUNCIL OF GOVERNMENTS
2018 REGIONAL TRANSPORTATION PLAN
FINANCIALLY CONSTRAINED PROJECT LISTING (In $1,000) - Updated 1/28/2021

AGENCY	PROJECT ID	PROJECT TITLE	PROJECT DESCRIPTION	PROJECT TYPE	ESTIMATED OPEN TO TRAFFIC	ESTIMATED TOTAL COST ($1,000)
Clovis	FRE150002	Peach Avenue from South of Vartikian to Palo Alto - Widen and Rehab	Peach Avenue from South of Vartikian to Palo Alto; widening, reconstructing and rehabilitation including grinding, new asphalt concrete, aggregate base, and re-striping	Streets & Roads-Capacity Increasing	2020	$212
Clovis	FRE170005	Villa-Minnewawa Street Improvements from Herndon to Alluvial	Villa-Minnewawa Ave from Herndon Ave to Alluvial Ave. Road widening reconstruction, installation of curbs, gutters, returns, bicycle lanes, sidewalk, median island, adjustment of existing utilities, installation of landscaping, irrigation, traffic striping, marking and signage, and street lights.	Streets & Roads-Capacity Increasing	**2022**	**$2,191**
Fresno	FRE190019	Ashlan Ave EB Widen: Polk to Cornelia	Ashlan Ave from Polk to Cornelia; widen to eastbound lane from 1 lane to 2 lanes, install median, sidewalks, curb, gutter, curb ramps, streetlights, storm drain, & power pole relocation.	Streets & Roads-Capacity Increasing	**2024**	$3,313
Fresno	FRE111343	California-Fruit to Ventura 2 LU to 4 LD	Widen from 2 lane undivided to 4 lane divided arterial(Measure C Project H2 in the Urban Regional Program)	Streets & Roads-Capacity Increasing	2028	$9,384
~~Fresno~~	~~FRE190015~~	~~Central Ave Widening - Cedar to Orange~~	~~Central Ave from Cedar Ave to Orange Ave; Widen roadway from 2 lanes to 3 lanes, curb, gutter, curb ramps, and northside sidewalk~~	~~Streets & Roads-Capacity Increasing~~	~~2023~~	~~$3,340~~
Fresno	FRE111353	Herndon @ SR 99-Widen Undercrossing	Widen Undercrossing to 5 LN(Measure C Project K8 in the Urban Regional Program)	Streets & Roads-Capacity Increasing	2028	$26,365
Fresno	FRE111350	Herndon-Milburn to Polk: 4LD to 6LD	Widen Herndon, Polk to Milburn from 4LD to 6 LD and widen BNSF Overpass Bridge to 6 LN(Measure C Project K11 in the Urban Regional Program)	Streets & Roads-Capacity Increasing	2023	$12,619
Fresno	FRE111346	Herndon-Polk to Weber : 4Ld to 6LD	Widen from 4 LD to 6 LD(Measure C Project K10 in the Urban Regional Program)	Streets & Roads-Capacity Increasing	2030	$2,931
Fresno	FRE190001	McKinley Widening - Hughes to Marks	McKinley Ave from Hughes Ave to Marks Ave; Widening, asphalt overlay and installation of curb, gutter, ramps, signal loop detectors, sidewalks, streetlights, HAWK, signage and striping.	Streets & Roads-Capacity Increasing	2023	$4,371
Fresno	FRE111316	Peach Ave, Jensen to Butler - Widen to 4 Lanes	Widen Peach, Jensen to Butler to 4 Lanes(Measure C Project I2A, I2B, I2C in the Urban Regional Program)	Streets & Roads-Capacity Increasing	2028	$4,484
Fresno	FRE190002	Polk Ave Widening - Gettysburg to Shaw Westside	Polk Ave from Gettysburg to Shaw; Westside widening, asphalt overlay and installation of curb, gutter, ramps, signal loop detectors, sidewalks, streetlights, HAWK, signage & striping	Streets & Roads-Capacity Increasing	2023	$4,197
Fresno	FRE111312	Ventura, SR 41 to SR 99 Widen from 4LU to 4 LD	Widen to 4 LN Divided Arterial(Measure C Project F in the Urban Regional Program)	Streets & Roads-Capacity Increasing	2028	$3,427
Fresno	FRE111328	Veterans Blvd / SR99 Interchange Project: SR99 Interchange and Golden State Grade Separation (Phase 3)	Veterans Blvd./SR 99 Interchange; partial cloverleaf interchange with bridges over SR 99, Golden State Blvd., and southbound off-ramp, 6 lane divided Veterans Blvd., 2 lane connecting street to Golden State Blvd., concrete curb and gutter, concrete median, trail, concrete sidewalks, sewer mains, water and recycled water mains, street lights, landscape and irrigation, and Sierra Ave street improvements to Bullard Ave.	Streets & Roads-Capacity Increasing	2023	$56,663

FRESNO COUNCIL OF GOVERNMENTS
2018 REGIONAL TRANSPORTATION PLAN
FINANCIALLY CONSTRAINED PROJECT LISTING (In $1,000) - Updated 1/28/2021

AGENCY	PROJECT ID	PROJECT TITLE	PROJECT DESCRIPTION	PROJECT TYPE	ESTIMATED OPEN TO TRAFFIC	ESTIMATED TOTAL COST ($1,000)
Fresno	FRE111329	Veterans Blvd-New 4 LD Super arterial from Shaw to Barstow & from Bullard-Bryan to Herndon and Connect Interchange to Shaw & Herndon	Phase 1 - Extension of Bullard Ave from 650ft n/o Carnegie Ave to Veterans Blvd; 2 LD Bullard Ave, AC curb, concrete median island, storm drain, sewer main, water mains, and traffic signal Phase 2 – Bridge over UPRR & CHSRA at HWY 99; 6LD bridge Veterans Blvd. Complete 2 LD Veterans Blvd from Riverside Dr to new HWY99 bridge, concrete approaching bridge, traffic signal, street lights, water mains, storm drains, and street alterations to Carnegie Ave. Phase 4a - Extension of Veterans Blvd from Bryan/Barstow to Shaw - 4 LD, AC curb, concrete median island, trail, traffic signal, water mains, landscape and irrigation, and transitional street improvements to Shaw Ave.	Streets & Roads-Capacity Increasing	2021	$41,246
Fresno	FRE190016	Veterans Blvd / SR99 Interchange Project: Veterans Extension; Riverside/Bullard to Herndon	Extension of Veterans Blvd from Riverside/Bullard to Herndon - 6 lane divided, curb & gutter, concrete median island, traffic signals, trail, street lights, Hayes Ave street improvements, water and recycled water mains, landscape and irrigation, and transitional Herndon Ave street improvements.	Streets & Roads-Capacity Increasing	2023	$7,491
Fresno	FRE111307	Willow, Herndon to Alluvial: Widen to 3 Southbound Lanes	Widen to 3 SB Lanes(Measure C Project D7 in the Urban Regional Program)	Streets & Roads-Capacity Increasing	2028	$5,752
Fresno	FRE111306	Willow-International to Copper Southbound: Widen to 3 Lanes	Willow-International to Copper Southbound: Widen to 3 Lanes(Measure C Project D6 in the Urban Regional Program)	Streets & Roads-Capacity Increasing	2028	$783
Fresno County	FRE150057	Millerton Road Widening - Friant to Marina	Millerton Road - Friant Road to Marina Drive: Widen from 2 LU to 4 LD	Streets & Roads-Capacity Increasing	2030	$28,266
Caltrans	FRE040501	Grouped Projects for Bridge Rehabilitation and Reconstruction-HBP Program	Projects are consistent with 40 CFR Part 93.126 Exempt Tables 2 categories-Widening narrow pavements or reconstructing bridges (no additional travel lanes).	Streets & Roads-Maintenance	n/a	$73,628
Caltrans	FRE041001	Grouped Projects for Shoulder Improvements-SHOPP Roadside Preservation Program	Projects are consistent with 40 CFR Part 93.126 Exempt Tables 2 categories-Fencing, safety roadside rest areas	Streets & Roads-Maintenance	n/a	$4,939
Caltrans	FRE071003	Grouped Projects for Bridge Rehabilitation and Reconstruction-SHOPP Program	Lump-Sum Bridge Preservation Category SHOPP: Non-capacity increasing projects roadside rehabilitation. Projects are consistent with 40 CFR part 93.126 Exempt Tables 2 categories-Widening narrow pavements or reconstructing bridges (no additional travel lanes).	Streets & Roads-Maintenance	n/a	$32,756
Caltrans	FRE071007	Grouped Projects for Pavement Resurfacing and/or Rehabilitation-SHOPP Roadway Preservation Program	Projects are consistent with 40 CFR part 93.126 Exempt Tables 2 categories-Pavement resurfacing and/or rehabilitation, Emergency relief (23 U.S.C. 125), Widening narrow pavements or reconstructing bridges (no additional travel lanes)	Streets & Roads-Maintenance	n/a	$565,117

FRESNO COUNCIL OF GOVERNMENTS
2018 REGIONAL TRANSPORTATION PLAN
FINANCIALLY CONSTRAINED PROJECT LISTING (In $1,000) - Updated 1/28/2021

AGENCY	PROJECT ID	PROJECT TITLE	PROJECT DESCRIPTION	PROJECT TYPE	ESTIMATED OPEN TO TRAFFIC	ESTIMATED TOTAL COST ($1,000)
Caltrans	FRE090000	Grouped Projects for Safety Improvements, Shoulder Improvements, Pavement Resurfacing and/or Rehabilitation-Minor Program	Projects are consistent with 40 CFR Part 93.126 Exempt Tables 2 and Table 3 categories- Railroad/highway crossing, Safer non-Federal-aid system road, Shoulder improvements, traffic control devices and operating assistance other than signalization projects, intersection signalization projects at individual intersections, Pavement marking demonstration, Truck climbing lanes outside the urbanized area, Lighting improvements, Emergency truck pullovers, pavement resurfacing and/or rehabilitation, Emergency relief (23 U.S.C. 125), widening narrow pavements or reconstructing bridges (no additional travel lanes)	Streets & Roads-Maintenance	n/a	$865
Caltrans	FRE130072	Grouped Projects for Emergency Repair - SHOPP Emergency Response Program	Projects are consistent with 40 CFR Part 93.126 Exempt Tables 2 categories - Repair damage caused by natural disasters, civil unrest, or terrorist acts. This applies to damages that do not qualify for Federal Emergency Relief funds or to damages that qualify for federal Emergency Relief funds but extend beyond the Federally declared disaster period	Streets & Roads-Maintenance		$2,295
Caltrans	**FRE210001**	**HWY 99 Roadway Rehabilitation: El Dorado to Clinton**	**On Highway 99 in the City of Fresno, from south of El Dorado St to Clinton Ave. Rehabilitate roadway, repair or replace culverts, construct pumping plants, and remove or replace bridges.**	**Streets & Roads-Maintenance**	**2029**	**$367,300**
Clovis	FRE130064	Grouped Projects for Pavement Resurfacing and/or Rehabilitation (Clovis)	Projects are consistent with 40 CFR Part 93.126 Exempt Tables 2 and Table 3 Categories-Pavement Resurfacing	Streets & Roads-Maintenance	n/a	$4,184
Clovis	FRE111375	Minnewawa, Barstow-Bullard	Grind and overlay existing pavement, including concrete sidewalk, ADA improvements, traffic loops, asphalt concrete gridning and utility relocations.	Streets & Roads-Maintenance	2021	$310
Clovis	FRE111373	Replace Bridge #42C0494-N Leonard Ave. over Enterprise Canal, 0.16 MI South of Bullard	Bridge No. 42C0494, N Leonard Ave over Enterprise Canal, 0.16 MI South of Bullard. Replace 2 lane bridge with 4 lane bridge.	Streets & Roads-Maintenance	2022	$1,075
Clovis	FRE111371	Road Rehabilitation on Shaw from Armstrong-Temperance	Road Rehabilitation on Shaw, from Armstrong- Temperance	Streets & Roads-Maintenance	2021	$640
Coalinga	FRE170017	Coalinga Alley Paving in Various Locations	Alley #29 between Forest and Elm, Alley #30-33 between Glenn and Hawthorne and Alley #34-35 between Pleasant and Houston; Pave seven dirt/gravel alleyways.	Streets & Roads-Maintenance	n/a	$530
Fresno	FRE090611	Grouped Projects for Pavement Resurfacing and/or Rehabilitation-AC Overlays (City of Fresno)	Projects are consistent with 40 CFR Part 93.126 Exempt Tables 2 and Table 3 Categories-Pavement Resurfacing	Streets & Roads-Maintenance	n/a	$11,919
Fresno	FRE020617	Grouped Projects for Pavement Resurfacing and/or Rehabilitation-AC Overlays (Fresno)	Projects are consistent with 40 CFR Part 93.126 Exempt Tables 2 and Table 3 Categories-Pavement Resurfacing	Streets & Roads-Maintenance	n/a	$1,510

FRESNO COUNCIL OF GOVERNMENTS
2018 REGIONAL TRANSPORTATION PLAN
FINANCIALLY CONSTRAINED PROJECT LISTING (In $1,000) - Updated 1/28/2021

AGENCY	PROJECT ID	PROJECT TITLE	PROJECT DESCRIPTION	PROJECT TYPE	ESTIMATED OPEN TO TRAFFIC	ESTIMATED TOTAL COST ($1,000)
Fresno County	FRE130007	American Ave Reconstruction from SR 99 to Temperance Avenue	American Avenue from SR 99 to Temperance Avenue; Reconstruction of approximately 1.4 miles of American Avenue, from the eastern right-of-way of SR99 to Clovis Avenue, and place approximately 2 miles of HMA overlay, from Clovis Avenue to 100 feet east of Temperance Avenue. The work also includes realignment and signalization of the currently-substandard intersection of American Avenue and Golden State Boulevard.	Streets & Roads-Maintenance	2019	$2,832
Fresno County	FRE150019	BRIDGE NO. 42C0175, E Manning Avenue Over Travers Creek	BRIDGE NO. 42C0175, E MANNING AVE, OVER TRAVERS CREEKS, 0.6 MI W ALTA AVE. Replace deficient 2 lane bridge with new 4 lane bridge that will be striped for 2 lanes only.	Streets & Roads-Maintenance	n/a	$3,022
Fresno County	FRE130076	BRIDGE NO. 42C0267, Millerton Road, Over North Fork Little Dry Creek, .81 Miles East of Auberry Road	BRIDGE NO. 42C0267, Millerton Road, Over North Fork Little Dry Creek, .81 Miles East of Auberry Road. Replace structurally deficient single lane bridge with standard two lane bridge. Toll credits programmed for PE, R/W, & CON.	Streets & Roads-Maintenance	n/a	$1,939
Fresno County	FRE130078	Bridge No. 42C0268-Millerton Road Over Little Dry Creek, 1.8 Mile E of Auberry Road	BRIDGE NO. 420268, MILLERTON ROAD, OVER LITTLE DRY CREEK, 1.8 MILE E OF AUBERRY ROAD. Replace single lane structurally deficient bridge with stanard two lane bridge. Toll credits programmed for PE, R/W, & CON.	Streets & Roads-Maintenance	n/a	$1,935
Fresno County	FRE130079	Bridge No. 42C0269, Millerton Road Over Little Dry Creek, 2.6 Mi East of Auberry Road	BRIDGE NO. 42C0269, MILLERTON ROAD OVER LITTLE DRY CREEK, 2.6 MILES EAST OF AUBERRY ROAD. Replace single lane bridge as two lane bridge. Toll credits programmed for PE, R/W, & CON.	Streets & Roads-Maintenance	n/a	$3,117
Fresno County	FRE090621	Grouped Projects for Pavement Resurfacing and/or Rehabilitation-AC Overlays-Fresno County-RSTP	Projects are consistent with 40 CFR Part 93.126 Exempt Tables 2 and Table 3 Categories-Pavement Resurfacing	Streets & Roads-Maintenance	n/a	$8,811
Fresno County	FRE070201	Rehabilitation, repair, reconstruction	Rehabilitation, repair, and/or reconstruction of deficient two-lane roads that connect to Interstate 5, SR 180, SR 41 and SR 99 countywide.	Streets & Roads-Maintenance	2018	$2,425
Fresno County	FRE111376	Replace Bridge #42C0261-Italian Bar Road over Redinger Lake, 5.7 miles North of Jose Basin Rd	Bridge #42C0261-Italian Bar Road over Redinger Lake, 5.7 miles North of Jose Basin Rd; Replace single lane bridge with two lane bridge. (Toll Credits programmed for PE, R/W, & CON)	Streets & Roads-Maintenance	n/a	$6,144
Fresno County	FRE130082	Replace Bridge No. 42C0264-Jose Basin Road Over Bald Mill Creek	BRIDGE NO. 42C0264, JOSE BASIN RD, OVER BALD MILL CREEK, 2.3 MI NE/O AUBERRY RD. Replace existing one lane bridge with two lane bridge. Toll credits programmed for PE, ROW, & CON.	Streets & Roads-Maintenance	n/a	$2,313
Mendota	FRE170028	Grouped Projects for Pavement Resurfacing and/or Rehabilitation (Mendota)	Projects are consistent with 40 CFR Part 93.126 Exempt Tables 2 and Table 3 Categories-Pavement Resurfacing	Streets & Roads-Maintenance	n/a	$1,501
Orange Cove	FRE150013	Adams Avenue Reconstruction from Friant- Kern Canal to Hills Valley Road	Adams Avenue from Friant-Kern Canal to Hills Valley Road; Reconstruction of existing pavement, including installation of asphalt concrete dikes, installation of street lights and pavement striping and markings.	Streets & Roads-Maintenance	n/a	$193

FRESNO COUNCIL OF GOVERNMENTS
2018 REGIONAL TRANSPORTATION PLAN
FINANCIALLY CONSTRAINED PROJECT LISTING (In $1,000) - Updated 1/28/2021

AGENCY	PROJECT ID	PROJECT TITLE	PROJECT DESCRIPTION	PROJECT TYPE	ESTIMATED OPEN TO TRAFFIC	ESTIMATED TOTAL COST ($1,000)
Parlier	FRE170025	Grouped Projects for Pavement Resurfacing and/or Rehabilitation (Parlier)	Projects are consistent with 40 CFR Part 93.126 Exempt Tables 2 and Table 3 Categories-Pavement Resurfacing	Streets & Roads-Maintenance	n/a	$229
Parlier	FRE170019	Merced/Tuolumne St Alley Paving from K to Zediker	Alley between Merced and Tuolumne from from K St to Zediker Ave; Paving and installation of valley gutter of the four unpaved alley segments.	Streets & Roads-Maintenance	n/a	$389
Reedley	FRE130016	Manning Avenue Reconstruction/Overlay from I St to Buttonwillow	Manning Avenue from I Street to Buttonwillow Avenue; overlay and slurry seal pavement, traffic signal retrofit and synchronization, medians, lighting, bike lanes, sidewalks and ramps, landscaping, signage, and striping. 3-stage project: Stage 1, I Street to Frankwood Ave, Stage 2: Frankwood to Columbia, Stage 3: Columbia to Buttonwillow	Streets & Roads-Maintenance	2024	$3,257
Sanger	FRE070617	Academy Ave Reconstruction	Academy Ave between North and 11th. Combination overlay/reconstruction and widening to add turn lanes.	Streets & Roads-Maintenance	2018	$2,593
Sanger	FRE170004	Bethel Ave Rehabilitation from Annadale Ave to Jensen Ave	Bethel Ave from Annandale Ave to Jensen Ave. Grind/Overlay, Widening and bicycle lanes. Replacement of existing damaged curb and gutter, sidewalk, and other concrete improvements, and construction of curb ramps where they are non- compliant.	Streets & Roads-Maintenance	2020	$882
Selma	FRE170026	Grouped Projects for Pavement Resurfacing and/or Rehabilitation (Selma)	Projects are consistent with 40 CFR Part 93.126 Exempt Tables 2 and Table 3 categories - Pavement resurfacingand/or rehabilitation	Streets & Roads-Maintenance	n/a	$2,268
Various Agencies	FRE130065	Grouped Projects for Pavement Resurfacing and/or Rehabilitation - Various Agencies	Projects are consistent with 40 CFR Part 93.126 Exempt Tables 2 and Table 3 categories - Pavement resurfacing and/or rehabilitation	Streets & Roads-Maintenance	n/a	$4,198
Caltrans	FRE130063	180 West Freeway Landscaping-Brawley to Teilman	In and near the City of Fresno from 0.2 mile west of Brawley Avenue to 0.2 mile East Teilman Avenue; highway planting.	Streets & Roads-Operations	n/a	$4,572
Caltrans	FRE040401	Grouped Projects for Safety Improvements- HSIP Program	Projects are consistent with 40 CFR Part 93.126 Exempt Tables 2 and Table 3 categories- Railroad/highway crossing, Safer non-Federal-aid system road, Shoulder improvements, traffic control devices and operating assistance other than signalization projects, intersection signalization projects at individual intersections, Pavement marking demonstration, Truck climbing lanes outside the urbanized area, Lighting improvements, Emergency truck pullover	Streets & Roads-Operations	n/a	$6,349

FRESNO COUNCIL OF GOVERNMENTS
2018 REGIONAL TRANSPORTATION PLAN
FINANCIALLY CONSTRAINED PROJECT LISTING (In $1,000) - Updated 1/28/2021

AGENCY	PROJECT ID	PROJECT TITLE	PROJECT DESCRIPTION	PROJECT TYPE	ESTIMATED OPEN TO TRAFFIC	ESTIMATED TOTAL COST ($1,000)
Caltrans	FRE071010	Grouped Projects for Safety Improvements-SHOPP Collision Reduction Program	Projects are consistent with 40 CFR Part 93.126 Exempt Tables 2 and Table 3 categories- Railroad/highway crossing, Safer non-Federal-aid system road, Shoulder improvements, traffic control devices and operating assistance other than signalization projects, intersection signalization projects at individual intersections, Pavement marking demonstration, Truck climbing lanes outside the urbanized area, Lighting improvements, Emergency truck pullover	Streets & Roads-Operations	n/a	$7,827
Caltrans	FRE091001	Grouped Projects for Safety Improvements-SHOPP Mandates Program	Projects are consistent with 40 CFR Part 93.126 Exempt Tables 2 and Table 3 categories- Railroad/highway crossing, Safer non-Federal-aid system road, Shoulder improvements, traffic control devices and operating assistance other than signalization projects, intersection signalization projects at individual intersections, Pavement marking demonstration, Truck climbing lanes outside the urbanized area, Lighting improvements, Emergency truck pullover	Streets & Roads-Operations	n/a	$3,176
Caltrans	FRE071004	Grouped Projects for Safety Improvements-SHOPP Mobility Program	Projects are consistent with 40 CFR Part 93.126 Exempt Tables 2 and Table 3 categories- Railroad/highway crossing, Safer non-Federal-aid system roads, Shoulder improvements, traffic control devices and operating assistance other than signalization projects, intersection signalization projects at individual intersections, Pavement marking demonstration, Truck climbing lanes outside the urbanized area, Lighting improvements, Emergency truck pullover	Streets & Roads-Operations	n/a	$54,550
Clovis	FRE110103	Shepherd/Minnewawa Traffic Flow Improvements	Shepherd/Minnewawa Intersection; Traffic Signal Installation	Streets & Roads-Operations	2018	$488
Fresno	FRE150006	Central and Orange Avenue Intersection Improvements	Central and Orange Avenue Intersection; Widen intersection to provide left turn lanes, widen and replace existing box culvert, traffic signal modifications, street lighting, concrete access ramps, signal loop detectors, pedestrian push-button posts, signage and striping.	Streets & Roads-Operations	n/a	$2,181
Fresno	FRE130036	Clinton and Valentine Traffic Signal	Intersection of Clinton and Valentine Avenues; Installation of a new traffic signal	Streets & Roads-Operations	n/a	$753

FRESNO COUNCIL OF GOVERNMENTS
2018 REGIONAL TRANSPORTATION PLAN
FINANCIALLY CONSTRAINED PROJECT LISTING (In $1,000) - Updated 1/28/2021

AGENCY	PROJECT ID	PROJECT TITLE	PROJECT DESCRIPTION	PROJECT TYPE	ESTIMATED OPEN TO TRAFFIC	ESTIMATED TOTAL COST ($1,000)
Fresno	FRE170012	Grouped Projects for Safety Improvements - Traffic Signals	Scope: Projects are consistent with 40 CFR Part 93.126 Exempt Tables 2 and Table 3 categories - Railroad/highway crossing, Safer non-Federal-aid system roads, Shoulder improvements, traffic control devices and operating assistance other than signalization projects, Intersection signalization projects at individual intersections, Pavement marking demonstration, Truck climbing lanes outside the urbanized area, Lighting improvements, Emergency truck pullovers	Streets & Roads-Operations	n/a	$553
Fresno	FRE090137	Grouped Projects for Safety Improvements-Fresno (ITS)	Projects are consistent with 40 CFR Part 93.126 Exempt Tables 2 and Table 3 categories- Railroad/highway crossing, Safer non-Federal-aid system road, Shoulder improvements, traffic control devices and operating assistance other than signalization projects, intersection signalization projects at individual intersections, Pavement marking demonstration, Truck climbing lanes outside the urbanized area, Lighting improvements, Emergency truck pullover	Streets & Roads-Operations	n/a	$6,460
Fresno	FRE092610	Grouped Projects for Safety Improvements-Fresno (Signal Installation)	Projects are consistent with 40 CFR Part 93.126 Exempt Tables 2 and Table 3 categories- Railroad/highway crossing, Safer non-Federal-aid system roads, Shoulder improvements, traffic control devices and operating assistance other than signalization projects, intersection signalization projects at individual intersections, Pavement marking demonstration, Truck climbing lanes outside the urbanized area, Lighting improvements, Emergency truck pullover	Streets & Roads-Operations	n/a	$554
Fresno	FRE130037	ITS Freeway Crossings-City Wide	Traffic Signal Synchronization of Arterials and Freeway Crossings: 14 Crossing Locations and 28 Signals City Wide; Install ITS Communications, 2070 controllers, cameras, cabinets, and some detection.	Streets & Roads-Operations	n/a	$2,643
Fresno	FRE170027	Marks and Nielson Traffic Signal	Intersection of Marks Ave and Neilson Ave; Traffic Signal Installation.	Streets & Roads-Operations	n/a	$388
Fresno Council of Governments	FRE001101	Planning, Programming and Monitoring	Planning, Programming and Monitoring.	Streets & Roads-Operations	n/a	$1,197
Fresno County	FRE150024	Adams from Cherry to Clovis; Shoulder Improvements	Adams Avenue from Cherry Avenue to Clovis Avenue; Shoulder Improvements. Construct 4-foot wide paved shoulders on each side of existing 24- foot travel-way.	Streets & Roads-Operations	n/a	$848
Fresno County	FRE090130	Grouped Projects for Shoulder Improvements in Fresno County	Projects are consistent with 40 CFR Part 93.126 Exempt Tables 2 and Table 3 Categories-Shoulder Improvements	Streets & Roads-Operations	n/a	$11,415

FRESNO COUNCIL OF GOVERNMENTS
2018 REGIONAL TRANSPORTATION PLAN
FINANCIALLY CONSTRAINED PROJECT LISTING (In $1,000) - Updated 1/28/2021

AGENCY	PROJECT ID	PROJECT TITLE	PROJECT DESCRIPTION	PROJECT TYPE	ESTIMATED OPEN TO TRAFFIC	ESTIMATED TOTAL COST ($1,000)
Fresno County Transportation Authority	FRE111334	Golden State Corridor Improvements	Corridor Improvements from American to Tulare County Line(Measure C Project F in the Rural Regional Program)	Streets & Roads-Operations	n/a	$48,764
Huron	FRE020135	Lassen Avenue Traffic Signals	In Huron - Install Traffic Signals on Lassen Avenue at 4th and 9th Streets.	Streets & Roads-Operations	2018	$335
Kerman	FRE170007	Grouped Projects for Non Capacity Widening (no additonal travel lanes) - Kerman	Projects are consistent with 40 CFR Part 93.126 Exempt Tables 2 and Table 3 categories - Non Capacity widening narrow pavements or reconstructing bridges (no additional travel lanes).	Streets & Roads-Operations	n/a	$252
Mendota	FRE190003	Citywide RailRoad Crossing Improvements	SR33 RRXG between Bass Ave and SR 180 intersection, 9th St RRXG between Marie St and Naples St, and W. Belmont Ave RRXG between Marie St and SR180/N San Benito Ave; Improve Railroad corridor by installing new concrete panels, median channelizers, and roadway construction	Streets & Roads-Operations	n/a	$832
Mendota	FRE150035	Derrick (SR180) and Oller (SR33) Roundabout	City of Mendota; Intersection of Derrick (SR180) and Oller (SR33); Roundabout	Streets & Roads-Operations	n/a	$1,500
Orange Cove	FRE190005	E. Railroad Ave Culvert Replacement	East Railroad Ave from Thirds St to 200' West; Replace existing culverts, construct paving and install storm drain pipeline	Streets & Roads-Operations	n/a	$136
Parlier	FRE130060	Academy Ave./5th St. Intersection Improvements	Construction of 5th St. between Academy Ave. and Sierra Ave. Project involves the extension of the Consolidated Irrigation District (CID) culvert which is situated underneath Academy Ave. at this location.	Streets & Roads-Operations	2018	$358
Raisin City Elementary School District	FRE150040	CNG Conversion of Light Truck	CNG Conversion of Light Truck	Streets & Roads-Operations	n/a	$8
Reedley	FRE190012	Reedley CNG Street Sweeper Replacement	Purchase 1 CNG Street Sweeper	Streets & Roads-Operations	n/a	$348
Selma	FRE170021	Street Sweeper Purchase for the City of Selma	Purchase new fuel-efficient street sweeper for the City of Selma that utilizes cleaner burning fuel technology.	Streets & Roads-Operations	n/a	$250
Various Agencies	FRE190007	Grouped Projects for Engineering - Various Agencies	Projects that are consistent with 40 CFR Part 93.126- 127 Exempt Tables 2 category - Other: Engineering to assess social, economic, and environmental affects of the proposed action or alternative to that action.	Streets & Roads-Operations	n/a	$3,873
Various Agencies	FRE190011	Grouped Projects for Pavement Resurfacing and/or Rehab - Alley Paving - Various Agencies	Projects are consistent with 40 CFR Part 93.126 Exempt Table 2 Category - Pavement Resurfacing and/or rehabilitation	Streets & Roads-Operations	n/a	$643
Various Agencies	FRE190006	Grouped Projects for Safety Improvements - Various Agencies (Traffic Signals)	Projects are consistent with 40 CFR Part 93.126 Exempt Tables 2 and Table 3 categories- Intersection signalization projects at individual intersections	Streets & Roads-Operations	n/a	$4,249
Fresno Area Express (FAX)	FRE021510	Associated Transit Improvements	Passenger shelters/structures, benches, trash receptacles and lighting; onstreet signs; bus stop repairs; and miscellaneous amenities to benefit transit passengers.	Transit	n/a	$1,125
Fresno Area Express (FAX)	FRE021506	Capital Lease	Capital Lease - Vehicle Tire Lease	Transit	n/a	$1,313
Fresno Area Express (FAX)	FRE021504	Contracted Paratransit	Contracted Paratransit Service Operations	Transit	n/a	$18,750

FRESNO COUNCIL OF GOVERNMENTS
2018 REGIONAL TRANSPORTATION PLAN
FINANCIALLY CONSTRAINED PROJECT LISTING (In $1,000) - Updated 1/28/2021

AGENCY	PROJECT ID	PROJECT TITLE	PROJECT DESCRIPTION	PROJECT TYPE	ESTIMATED OPEN TO TRAFFIC	ESTIMATED TOTAL COST ($1,000)
Fresno Area Express (FAX)	FRE190009	Grouped Project for Operating Assistance to Transit Agencies	Projects are consistent with 40 CFR Part 93.126-127 Exempt Table 2 category - Mass Transit: Operating assistance to transit agencies.	Transit	n/a	$2,673
Fresno Area Express (FAX)	FRE021507	Nonrevenue Vehicle Replacement/Expansion	FAX Nonrevenue Vehicle Fleet Expansion/Replacement	Transit	n/a	$500
Fresno Area Express (FAX)	FRE130073	Paratransit Vehicle and Equipment Purchase	Purchase replacement paratransit cutaway buses, other revenue vehicles (like sedans), and associated radio/GPS and video equipment.	Transit	2017	$300
Fresno Area Express (FAX)	FRE130081	Project Administration	Project administration for FAX capital program.	Transit	n/a	$750
Fresno Area Express (FAX)	FRE111366	Purchase CNG Buses	Purchase fixed-route CNG buses to replace end-of- life vehicles or to expand the transit fleet	Transit	n/a	$1,250
Fresno Area Express (FAX)	FRE092602	Remodel Existing Transit Facilities	Engineer and remodel FAX buildings, yard, and facilities to meet current capacity needs and ADA requirements.	Transit	n/a	$3,632
Fresno Area Express (FAX)	FRE021501	Section 5307 Planning Projects	Various Planning Projects/FCOG Staff/Annual Planning Expenses and Special Projects	Transit	n/a	$1,500
Fresno Area Express (FAX)	FRE021503	Section 5307 Preventive Maintenance	Preventive Maintenance Expense	Transit	n/a	$30,750
Fresno Area Express (FAX)	FRE021502	Various Planning Projects	Various Planning Projects/FAX Staff/Annual Planning Expenses and Special Projects	Transit	n/a	$1,500
Fresno County Rural Transit Agency	FRE111358	Fresno County Rural Transit Agency Operating Budget	Annual Operating Budget and Preventive Maintenance	Transit	2035	$16,945
Various Agencies	FRE150053	Grouped Projects for Purchase of new buses and rail cars to replace existing vehicles or for minor expansions of the fleet	Scope: Projects are consistent with 40 CFR Part 93.126 Exempt Tables 2 and Table 3 categories - Purchase of new buses and rail cars to replace existing vehicles or for minor expansions of the fleet	Transit	n/a	$10,432
Various Agencies	FRE170011	Grouped Projects for Purchase of new buses to replace existing vehicles - School Buses	Projects are consistent with 40 CFR Part 93.126 Exempt Tables 2 and Table 3 categories - Purchase of new buses and rail cars to replace existing vehicles or for minor expansions of the fleet	Transit	n/a	$1,962

Page intentionally left blank.

APPENDIX G
CONFORMITY FINDING FOR AIR QUALITY

Page intentionally left blank.

CONFORMITY FINDING FOR AIR QUALITY

Documentation has been provided under a separate cover and can be reviewed on the Fresno COG website at https://www.fresnocog.org/project/conformity/. The public comment period for the Air Quality Conformity Analysis was held from December 7, 2020 to January 5, 2021. Public hearings were opened and closed on December 16, 2020. Due to the State of California's public health guidelines related to the COVID-19 pandemic and pursuant to Executive Order N-29-20, the public hearing was held via webcast. In-person attendance was not permitted. Details for how to participate were published in the meeting agenda at https://agendas.fresnocog.org/, and were available a week prior to the meeting date.

Page intentionally left blank.

APPENDIX H
OPERATIONS AND MAINTENANCE

Page intentionally left blank.

Expenditures for Street Purposes and Recapitulation by Source from Which Expended*

Agency	20/21	21/22	22/23	23/24	Total
Clovis	11,316,190	$ 11,542,514	$ 11,773,365	$ 12,008,832	$ 46,640,901
Coalinga	1,219,088	$ 1,243,469	$ 1,268,339	$ 1,293,706	$ 5,024,601
Firebaugh	738,561	$ 753,332	$ 768,399	$ 783,767	$ 3,044,060
Fowler	809,167	$ 825,350	$ 841,857	$ 858,694	$ 3,335,069
Fresno	82,482,809	$ 84,132,465	$ 85,815,114	$ 87,531,417	$ 339,961,805
Huron	612,906	$ 625,164	$ 637,667	$ 650,421	$ 2,526,158
Kerman	2,369,345	$ 2,416,731	$ 2,465,066	$ 2,514,367	$ 9,765,509
Kingsburg	2,130,045	$ 2,172,646	$ 2,216,099	$ 2,260,421	$ 8,779,212
Mendota	640,339	$ 653,146	$ 666,209	$ 679,533	$ 2,639,227
Orange Cove	419,532	$ 427,923	$ 436,481	$ 445,211	$ 1,729,146
Parlier	1,050,345	$ 1,071,352	$ 1,092,779	$ 1,114,635	$ 4,329,111
Reedley	7,940,663	$ 8,099,476	$ 8,261,465	$ 8,426,695	$ 32,728,299
San Joaquin	219,423	$ 223,812	$ 228,288	$ 232,854	$ 904,378
Sanger	6,614,070	$ 6,746,352	$ 6,881,279	$ 7,018,904	$ 27,260,606
Selma	2,053,213	$ 2,094,277	$ 2,136,163	$ 2,178,886	$ 8,462,538
County	58,099,338	$ 59,261,325	$ 60,446,551	$ 61,655,482	$ 239,462,697
Total	**$ 178,715,035**	**$ 182,289,335**	**$ 185,935,122**	**$ 189,653,824**	**$ 736,593,316**

*Information for table derived from the California State Controller's Office Local Government Financial Data website at https://bythenumbers.sco.ca.gov: Streets and Roads Revenues/Expenditures links 2018/2019 data

*Future year data assumes a 2% increase in expenditures.

*It is assumed that available revenue will increase at the same rate as expenditures.

*Data for 2018-19 demonstrates a balance between available revenue and expenditures.

Areas of Expenditure:

Maintenance

Patching

Overlay and Sealing

Street Lights and Traffic Signals

Snow Removal

Storm Damage

Other Street Purpose Maintenance

Page intentionally left blank.

Per Table 4.1 Fax Five Year Operating Budget
Short Range Transit Plan 2020-2024 Fresno-Clovis Urbanized Area

Fax

	FY2019	FY2020	FY2021	FY2022	FY2023	Total
Operating Revenue	$49,661,193	$58,252,809	$54,876,835	$54,784,672	$55,589,291	$223,503,607
Operating Costs	$49,342,958	$54,482,888	$54,240,807	$54,315,959	$54,372,801	$217,412,455
Balance	$318,235	$3,769,921	$636,028	$468,713	$1,216,490	$6,091,152

Per Exhibit V-3 Anticipated Operating Revenues and Expenditures
Short Range Transit Plan for the Rural Fresno County Area 2020-2024

FCRTA

	FY19/20	FY20/21	FY21/22	FY22/23	FY23/24	Total
Operating Revenue	$12,391,000	$13,626,000	$14,985,000	$16,481,000	$18,126,000	$63,218,000
Operating Costs	$12,348,000	$13,191,000	$14,110,000	$15,110,000	$16,199,000	$58,610,000
Balance	$43,000	$435,000	$875,000	$1,371,000	$1,927,000	$4,608,000

Per Pg. 28: City of Clovis -Transit Financial Forecast
City of Clovis Financial Five-Year Forecast through FY 2024/25

	FY20/21	FY21/22	FY22/23	FY23/24	FY24/25	Total
Operating Revenue	$8,970,000	$7,980,000	$7,760,000	$8,000,000	$7,850,000	$32,710,000
Operating Costs	$6,570,000	$7,780,000	$7,560,000	$7,800,000	$7,650,000	$29,710,000
Balance	$2,400,000	$200,000	$200,000	$200,000	$200,000	$3,200,000

Combined Total Operating Revenue **$319,431,607**

Combined Total Operating Cost **$305,732,455**

**Not included in total*

Page intentionally left blank.

APPENDIX I
PROOF OF PUBLICATION

Page intentionally left blank.

NOTICE OF PUBLIC MEETING ON THE
DRAFT 2021 FEDERAL TRANSPORTATION IMPROVEMENT PROGRAM,
THE DRAFT 2018 REGIONAL TRANSPORTATION PLAN AMENDMENT NO. 4,
AND DRAFT CONFORMITY ANALYSIS

Fresno Council of Governments (Fresno COG) herein provides notice that it will hold a public hearing at 5 p.m. on Dec. 16, 2020 regarding the Draft 2021 Federal Transportation Improvement Program (2021 FTIP), the Draft 2018 Regional Transportation Plan Amendment No. 4 (2018 RTP Amendment No. 4), and the corresponding Draft Conformity Analysis. Due to the State of California's public health guidelines related to the COVID-19 pandemic and pursuant to Executive Order N-29-20, this public hearing will be held via webcast. In-person attendance is not permitted. Details for how to participate will be published in the meeting agenda at https://agendas.fresnocog.org/, available a week prior to the meeting date.

The hearing officer will receive public comments on these documents.

- The 2021 FTIP is a near-term listing of capital improvement and operational expenditures utilizing federal and state monies for transportation projects in Fresno County during the next four years.
- The 2018 RTP is a long-term strategy to meet Fresno County transportation needs out to the year 2042. The 2018 RTP Amendment No. 4 reflects funding, open-to-traffic-date, and scope changes to regionally significant, capacity-increasing projects. The amendment's changes are consistent with regionally significant projects' design concept, scope, or schedules, and do not change the plan's timeframe. Changes proposed in the 2018 RTP Amendment No. 4 continue to adhere to Conformity budgets, and therefore, does not require a supplemental Environmental Impact Report (EIR).
- The corresponding Conformity Analysis contains the documentation to support a finding that the 2021 FTIP and 2018 RTP Amendment No. 4 meet the air quality conformity requirements for ozone and particulate matter.

Translation services are available (with three-working-days' advance notice) to participants speaking any language with available professional translation services.

A 30-day public review and comment period will commence Dec. 7 and conclude on Jan. 5, 2021. The draft documents are available for review at www.fresnocog.org. *Fresno COG's office is closed due to Executive Order N-29-20; however, a hard copy will be provided upon request.*

Public comments are welcomed at the meeting or may be submitted in writing by 5 p.m. Jan. 5, to Kristine Cai at the address below.

After considering the comments, the documents will be considered for adoption, via resolution, by the Fresno COG Policy Board at a regularly scheduled meeting to be held January 28, 2021. The documents will then be submitted to state and federal agencies for approval.

Contact Person: Kristine Cai, Deputy Director
2035 Tulare Street, Suite 201, Fresno, CA 93721
559-233-4148
kcai@fresnocog.org

AVISO DE AUDIENCIA PÚBLICA SOBRE EL PLAN PRELIMINAR DE 2021 DEL PROGRAMA FEDERAL DE MEJORAS DEL TRANSPORTE, EL PLAN PRELIMINAR DE 2018 DEL PLAN REGIONAL DE TRANSPORTE ENMIENDA NO. 4, Y PLAN PRELIMINAR DEL ANÁLISIS DE CONFORMIDAD

El Consejo de Gobiernos de Fresno aquí notifica que llevará a cabo una audiencia pública a las 5 pm el 16 de Diciembre, 2020 sobre el Plan Preliminar de 2021 del Programa Federal de Mejoras del Transporte (FTIP 2021), el Plan Preliminar de 2018 del Plan Regional de Transporte, Enmienda No. 4 (RTP 2018 Enmienda No. 4), y el correspondiente Plan Preliminar del Análisis de Conformidad. Debido a las pautas de salud pública del Estado de California relacionadas con la pandemia COVID-19 y de conformidad con la Orden Ejecutiva N-29-20, esta audiencia pública se llevará a cabo por internet. No se permite la asistencia en persona. Detalles sobre cómo participar se publicarán en la agenda de la audiencia en https://agendas.fresnocog.org/, disponible una semana antes de la fecha de la audiencia.

El oficial de audiencias recibirá comentarios públicos sobre estos documentos.

- El FTIP 2021 es una lista a corto plazo de mejoras de capital y gastos operativos que utilizan fondos federales y estatales para proyectos de transporte en el condado de Fresno durante los próximos cuatro años.
- El RTP 2018 es una estrategia a largo plazo para satisfacer las necesidades de transporte del Condado de Fresno hasta el año 2042. La Enmienda No. 4 del RTP 2018 refleja la financiación, la fecha de apertura al tráfico y cambios al alcance de proyectos de aumento de capacidad de importancia regional. Los cambios de la enmienda son consistentes con el concepto de diseño, el alcance o los cronogramas de los proyectos de importancia regional, y no cambian el plazo del plan. Los cambios propuestos en la Enmienda 4 del RTP de 2018 continúan adhiriéndose a los presupuestos de Conformidad y, por lo tanto, no requieren un Informe de Impacto Ambiental (EIR) complementario.
- El Análisis de Conformidad correspondiente contiene la documentación que respalda la conclusión de que el FTIP de 2021 y la Enmienda No. 4 del RTP de 2018 cumplen con los requisitos de conformidad de calidad del aire para el ozono y las partículas.

Los servicios de traducción están disponibles (con un preaviso de tres días hábiles) para los participantes que hablan cualquier idioma con servicios de traducción profesional disponibles.

Un período de revisión y comentarios públicos de 30 días comenzará el 7 de Diciembre y concluirá el 5 de Enero, 2021. Los documentos preliminares están disponibles para su revisión en www.fresnocog.org. La oficina de Fresno COG está cerrada debido a la Orden Ejecutiva N-29-20; sin embargo, se proporcionará una copia impresa a pedido.

Los comentarios públicos son bienvenidos en la reunión o pueden enviarse por escrito antes de las 5 p.m., 5 de Enero, a Kristine Cai en la siguiente dirección.

Después de considerar los comentarios, los documentos serán considerados para adopción, mediante resolución, por el Consejo de Políticas de Fresno COG en una junta regularmente programada que se llevará a cabo el 28 de Enero, 2021. Los documentos luego se enviarán a las agencias estatales y federales para su aprobación.

Persona de Contacto: Kristine Cai, Deputy Director
2035 Tulare Street, Suite 201, Fresno, CA 93721
559-233-4148
kcai@fresnocog.org

The Fresno Bee
fresnobee.com

Central Valley
The Valley's Lifestyle Magazine

SIERRA STAR
Serving Eastern Madera Since 1957

Vida
en el valle

AFFIDAVIT OF PUBLICATION

Account #	Ad Number	Identification	PO	Amount	Cols	Depth
332627	0004823677	#4823677 NOTICE OF PUBLIC MEETING ON T		$1,003.20	2	6.29 In

Attention: Braden Duran

FRESNO COUNCIL OF GOVERNMENTS
2035 TULARE ST, STE 201
FRESNO, CA 937212004

PUBLIC NOTICE

#4823677

NOTICE OF PUBLIC MEETING ON THE
DRAFT 2021 FEDERAL TRANSPORTATION IMPROVEMENT PROGRAM,
THE DRAFT 2018 REGIONAL TRANSPORTATION PLAN AMENDMENT NO. 4,
AND DRAFT CONFORMITY ANALYSIS

Fresno Council of Governments (Fresno COG) herein provides notice that it will hold a public hearing at 5 p.m. on Dec. 16, 2020 regarding the Draft 2021 Federal Transportation Improvement Program (2021 FTIP), the Draft 2018 Regional Transportation Plan Amendment No. 4 (2018 RTP Amendment No. 4), and the corresponding Draft Conformity Analysis. Due to the State of California's public health guidelines related to the COVID-19 pandemic and pursuant to Executive Order N-29-20, this public hearing will be held via webcast. In-person attendance is not permitted. Details for how to participate will be published in the meeting agenda at https://agendas.fresnocog.org/, available a week prior to the meeting date.

The hearing officer will receive public comments on these documents.

- The 2021 FTIP is a near-term listing of capital improvement and operational expenditures utilizing federal and state monies for transportation projects in Fresno County during the next four years.
- The 2018 RTP is a long-term strategy to meet Fresno County transportation needs out to the year 2042. The 2018 RTP Amendment No. 4 reflects funding, open-to-traffic-date, and scope changes to regionally significant, capacity-increasing projects. The amendment's changes are consistent with regionally significant projects' design concept, scope, or schedules, and do not change the plan's timeframe. Changes proposed in the 2018 RTP Amendment No. 4 continue to adhere to Conformity budgets, and therefore, does not require a supplemental Environmental Impact Report (EIR).
- The corresponding Conformity Analysis contains the documentation to support a finding that the 2021 FTIP and 2018 RTP Amendment No. 4 meet the air quality conformity requirements for ozone and particulate matter.

Translation services are available (with three-working-days' advance notice) to participants speaking any language with available professional translation services.

A 30-day public review and comment period will commence Dec. 7 and conclude on Jan. 5, 2021. The draft documents are available for review at www.fresnocog.org. Fresno COG's office is closed due to Executive Order N-29-20; however, a hard copy will be provided upon request.

Public comments are welcomed at the meeting or may be submitted in writing by 5 p.m. Jan. 5, to Kristine Cai at the address below.

After considering the comments, the documents will be considered for adoption, via resolution, by the Fresno COG Policy Board at a regularly scheduled meeting to be held January 28, 2021. The documents will then be submitted to state and federal agencies for approval.

Contact Person: Kristine Cai, Deputy Director
2035 Tulare Street, Suite 201, Fresno, CA 93721
559-233-4148

COUNTY OF DALLAS
STATE OF TEXAS

The undersigned states:

McClatchy Newspapers in and on all dates herein stated was a corporation, and the owner and publisher of The Fresno Bee.
The Fresno Bee is a daily newspaper of general circulation now published, and on all-the-dates herein stated was published in the City of Fresno, County of Fresno, and has been adjudged a newspaper of general circulation by the Superior Court of the County of Fresno, State of California, under the date of November 28, 1994, Action No. 520058-9.
The undersigned is and on all dates herein mentioned was a citizen of the United States, over the age of twenty-one years, and is the principal clerk of the printer and publisher of said newspaper; and that the notice, a copy of which is hereto annexed, marked Exhibit A, hereby made a part hereof, was published in The Fresno Bee in each issue thereof (in type not smaller than nonpareil), on the following dates.

December 07, 2020

NOTARY PUBLIC STATE OF TEXAS
STEFANI SCOTT BEARD
My Notary ID # 131768951
Expires October 23, 2022

I certify (or declare) under penalty of perjury that the foregoing is true and correct.

Dated January 11, 2021

Stefani Beard

Extra charge for lost or duplicate affidavits.
Legal document please do not destroy!

Page intentionally left blank.

APPENDIX J
FORMAL COMMENTS AND RESPONSES

Page intentionally left blank.

At Fresno COG's December 16, 2021 public hearing to receive comments on the Draft 2021 FTIP and corresponding Draft Conformity Analysis, there were no members of the public in attendance, and Fresno COG staff did not receive any comments on the Draft 2021 FTIP documents at the public hearing.

During the 30-day public comment period, two sets of comments were received regarding the Draft 2021 FTIP. Commenters received responses via email, and the comments and responses are also summarized below.

A) **Comments From: Lima Huy, Caltrans**
Date Received: December 28, 2020
Submitted vis: Email
To: Suzanne Martinez
Subject: FCOG 2021 FTIP - Caltrans Comments

Thank you for the opportunity to review FCOG's 2021 FTIP:2021-FTIP-Update-DRAFT-1.pdf (fresnocog.org). We offer the following comments below. Please address each comment by indicating "corrected" or provide an explanation beneath each bullet. Please contact me if you have questions. Thank you.

I. General Comments:

1. Include the RTP number or RTP page number for all projects listed in the FTIP. Please provide this information either in the project description or MPO comment field.

   All projects on the FTIP have the save ID number in the RTP. The listing is located in Appendix F of the FTIP document starting on page F-5.

2. Please provide the web link to FCOG's CMAQ projection selection process procedures.

   https://www.fresnocog.org/project/congestion-mitigation-air-quality-cmaq-program/

3. Page 12, Performance Based Planning and Programming: Title 23 CFR 450.306 requires MPOs to establish performance targets in their metropolitan transportation planning process. The FTIP shall include the adopted performance targets and describe efforts toward achieving those targets. This topic was discussed at the November 17, 2020 CFPG meeting and a Performance Management (PM) template was provided to MPOs for use in preparing the performance planning section of the FTIP. FCOG must include a table for each PM target (PM1, PM2, and PM3), quantifying the progress made towards the achievement of those targets in the 2021 FTIP. Additionally, please email the PM table in Excel format (see attachment) to our office with the Final 2021 FTIP.

   Comment noted. Excel spreadsheet will be provided.

4. Page 17, System Preservation, Operation, and Maintenance Costs: FCOG FTIP must not only include a financial plan but also an analysis of revenues dedicated for maintaining and operating the federal-aid system, including the basis for calculation, and address any anticipated shortfall in available revenues and describe plans to deal with the gap.

   Comment noted. Analysis of revenues dedicated for maintaining and operating the federal aid system is provided in Appendix H. The basis for calculation is also addressed. A plan for potential funding shortfalls and addressing those gaps has been included.

5. Public Involvement Process: Ensure the FTIP explicitly states that public involvement activities and the time established for public review and comment for the FTIP satisfy the Program of Projects (POP) requirements of the FTA 5307 Program. Please indicate where this information can be found in FCOG's FTIP or in the PPP.

   The 2021 FTIP Public Participation Process is located in Appendix D of the 2021 FTIP document.

6. *§450.326 (k): The TIP shall include a project, or a phase of a project, only if full funding can reasonably be anticipated to be available for the project within the time period contemplated for completion of the project.* Please correct any project listed in the FTIP without a valid funding source such as "future fund" in the four-year recognized FTIP period. (See project specific comments below and correct programming.)

   The project in question has been corrected.

7. Grouped Project Backup List must be consistent with programming. (See project specific comments below.)

   The projects in question have been addressed below.

8. *§450.326 (g) (1) Sufficient descriptive material (i.e., type of work, termini, and length) to identify the project or phase.* The project description must contain the following: location+limits+improvement. (See project specific comments below.)

   The project in question has been corrected.

9. Non-Federal Matching funds are typically required for Federal-aid highway projects. The non-federal share match requirement can be satisfied by applying an equal amount of Toll Credits (TCs) allowing a project to be funded with 100% federal funding for federally participating project costs. If TCs are used, it must be notated in either the project description or MPO comment field. (Please see project specific comments below.)

   All projects requiring the 'toll credits' designation have been addressed.

II. Financial Summary:

1. Revenue Table:
   CMAQ apportionment for FFY 2022 = $13,216 plus $6,000 repayment (as indicated in footnotes) = $19,216 but FCOG is reporting $18,980. Please confirm if this dollar value is correct.

   The correct amount should be $19,216. The revenue table has been corrected.

2. Programmed Table:
   Please notify me once FCOG's 2021 FTIP is uploaded into CTIPS. Ensure the financial tables and programming amounts match by generating the MPO Fund Type report in CTIPS.

   Comment noted. Notification will be provided.

III. Project Specific Comments:

1. FRE40401: Programming 2022 does not match back up list, missing local funds (See general comments, bullet #7).

   Local funds are located in Column N of the back up list. The column is titled 'Total Local'.

2. FRE111355: Please provide the EA or PPNO for this project.

   EA#: 0H240, PPNO#: 6288

3. FRE130063: Please provide the EA or PPNO for this project.

   EA#: 34235, PPNO#: 6489

4. FRE071007: Correct programming; (See general comments, bullet #6).

   Project programming has been corrected for FRE071007-LSTMP715. 'future funding' designation revised to SHOPP-AC.

5. FRE150044: Correct programming; (See general comments, bullet #7).

   Project programming is consistent with the back up listing. Local funds are reported in Column N of the back up list titled 'Total Local'.

6. FRE130064: Correct programming; (See general comments, bullet #7).

   Project programming is consistent with the back up listing. Local funds are reported in Column N of the back up list titled 'Total Local'.

7. FRE090123: Correct programming; (See general comments, bullet #8).

   Comment noted. Project's limits were revised for precision to read 'from Merced St to South Ave'.

8. FRE130043: Correct programming; (See general comments, bullet #10).

   Programming corrected to include the use of toll credits for the construction phase.

9. FRE190009: Correct programming; (See general comments, bullet #7).

   Project programming is consistent with the back up listing. Local funds are reported in Column N of the back up list titled 'Total Local'.

10. FRE090130: Correct programming; (See general comments, bullet #7).

    Project programming is consistent with the back up listing. Local funds are reported in Column N of the back up list titled 'Total Local'.

11. FRE090621: Correct programming; (See general comments, bullet #7).

    Project programming is consistent with the back up listing. Local funds are reported in Column N of the back up list titled 'Total Local'.

12. FRE020134: Correct programming; (See general comments, bullet #7).

    Project programming is consistent with the back up listing. Local funds are reported in Column N of the back up list titled 'Total Local'.

13. FRE020133: Correct programming; (See general comments, bullet #7).

    Project programming is consistent with the back up listing. Local funds are reported in Column N of the back up list titled 'Total Local'.

14. FRE090137: Correct programming; (See general comments, bullet #7).

    Project programming is consistent with the back up listing. Local funds are reported in Column N of the back up list titled 'Total Local'.

15. FRE111328: Please provide the EA or PPNO for this project.

    PPNO#: 6289

16. FRE090611: Correct programming; (See general comments, bullet #7).

    Project programming is consistent with the back up listing. Local funds are reported in Column N of the back up list titled 'Total Local'.

17. FRE170002: Correct programming; (See general comments, bullet #10).

    Programming corrected to include the use of toll credits for the construction phase.

18. FRE170009: Correct programming; (See general comments, bullet #7).

    Project programming is consistent with the back up listing. Local funds are reported in Column N of the back up list titled 'Total Local'.

19. FRE170007: Correct programming; (See general comments, bullet #7).

    Project programming is consistent with the back up listing. Local funds are reported in Column N of the back up list titled 'Total Local'.

20. FRE170020: Correct programming; (See general comments, bullet #7).

    Project programming is consistent with the back up listing. Local funds are reported in Column N of the back up list titled 'Total Local'.

21. FRE170028: Correct programming; (See general comments, bullet #7).

    Project programming is consistent with the back up listing. Local funds are reported in Column N of the back up list titled 'Total Local'.

22. FRE170014: Correct programming; (See general comments, bullet #7).

    Project programming is consistent with the back up listing. Local funds are reported in Column N of the back up list titled 'Total Local'.

23. FRE170015: Correct programming; (See general comments, bullet #7).

    Project programming is consistent with the back up listing. Local funds are reported in Column N of the back up list titled 'Total Local'.

24. FRE150059: Correct programming; (See general comments, bullet #7).

    Project programming is consistent with the back up listing. Local funds are reported in Column N of the back up list titled 'Total Local'.

25. FRE150045: Correct programming; (See general comments, bullet #7).

    Project programming is consistent with the back up listing. Local funds are reported in Column N of the back up list titled 'Total Local'.

26. FRE170001: Correct programming; (See general comments, bullet #7).

    Project programming is consistent with the back up listing. Local funds are reported in Column N of the back up list titled 'Total Local'.

27. FRE170011, FRE190006, FRE190008, FRE190011, FRE190021, FRE150053, FRE040501, FRE130065 – Please confirm that the backup list matches programming for all these grouped projects. (See general comments, bullet #7).

    Project programming for these projects is consistent with the back up listing. Local funds are reported in Column N of the back up list titled 'Total Local'.

B) **Comment From: Scott Friesen, Caltrans**
Date Received: December 21, 2020
Submitted via: Email
To: Suzanne Martinez
Subject: Project RTP/FTIP Listing Inquiry

One item we did notice is the Open to Traffic Year (for FRE21001) should be 2029. Page F-107 showed 2025. Thanks.

Confirmation has been received from our modeling team that the project was, in fact, modeled for 2029. The info on page F-107 is a typo and will be updated for the final version. Thank you for pointing out the discrepancy.

Page intentionally left blank.

APPENDIX K
TRANSPORTATION CONTROL MEASURE PROJECTS

Page intentionally left blank.

Fresno Council of Governments
2002 RACM Timely Implementation Documentation
2018 RTP / 2021 FTIP CONFORMITY

RACM Commitment	Agency	Measure Title	Measure Description (not verbatim)	Implementation Status 2019 FTIP **Amendment #12** / 2018 RTP Amendment #**3** (as of **08/2020**)	Implementation Status 20**21 FTIP** / 2018 RTP Amendment #**4** (as of **12**/20**20)**
FR-TCM3	Fresno COG	Voluntary Rideshare Program and Employer Incentive Program	Operate Transportation Demand Management Program	Fresno COG continues to implement this program with funding included in the 2020-21 Overall Work Program.	Fresno COG will continue to implement this program. Funding is included in the 2020-21 Overall Work Program.
FR1.1	Clovis / Clovis Transit	Regional Express Bus Program	Review and evaluate travel. Improve and expand system with purchase of new vehicles. Continue to evaluate possible express routes where feasible.	While staff continues to evaluate region transit services, no need has yet been identified.	Staff continues to evaluate regional transit services. No need yet identified.
FR1.2	Clovis / Clovis Transit	Transit Access to Airports	Provide access to Fresno Yosemite International Airport.	Clovis "Roundup" service provides curb to curb access to and from Fresno Yosemite International Airport for senior and disabled residents from their homes while "Stageline" service continues to coordinate with Fresno Area Express (FAX) to provide regular route service to the airport.	Access to and from Fresno Yosemite International Airport continues to be provided by Clovis "Roundup" which provides curb to curb service for senior and disabled residents from their homes. Clovis "Stageline" services continues to coordinate with Fresno Area Express (FAX) to provide regular route service to the airport.
FR5.9	Clovis / Clovis Transit	Bus Pullouts in Curbs for Passenger Loading	Provide bus pullouts as appropriate with new capital improvement or development.	New construction includes bus pullouts.	Bus pullouts are included in new construction.
FR10.2	Clovis / Clovis Transit	Bike Racks on Buses	Include bike racks with new vehicle purchases.	All new fixed route buses are purchased with a bicycle rack on the front of the vehicle.	All new fixed route buses are purchased with a bicycle rack on the front of the vehicle.
FR10.7	Clovis / Clovis Transit	Require inclusion of bicycle lanes on state or federally funded thoroughfare projects.	Locate bicycle lanes on state or federally funded highway projects.	The City of Clovis continues to design and construct bicyle lanes on State and Federally funded projects where funding and right-of-way allows. The City also continues to install bicycle facilities with new development when appropriate.	The city of Clovis has designed and constructed bicycles lanes on State and Federally funded projects where right-of-way and funding allowed. Clovis will continue to install bicycle facilities with all new development as appropriate.
FR19.5	Clovis / Clovis Transit	Transit Stop Improvements	Provide transit stop improvements, including benches, shelters, and lighting.	Improvements ongoing. Damged benches have been replaced or repaired. Improvements will continue to be made to bus stops and shelters, particuarly if routes are expanded.	Ongoing. Damaged benches have been replaced or repaired. Improvements to bus stops and bus shelters will continue, particularly if routes are expanded.
FR5.4	Coalinga	Site-Specific Transportation Control Measures	Intersection improvements through review of proposed developments.	The City of Coalinga has not identified a specific need for this measure at this time but contnues to review the need for this measure at appropriate locations.	The City of Coalinga continues to review the need for this measure at appropriate locations, but has not identified a specific need at this time.

RACM Commitment	Agency	Measure Title	Measure Description (not verbatim)	Implementation Status 2019 FTIP **Amendment** #**12** / 2018 RTP Amendment #**3** (as of **08/**2020)	Implementation Status 20**21 FTIP** / 2018 RTP Amendment #**4** (as of **12/2020)**
FR9.2	Coalinga	Encouragement of Pedestrian Travel	Promotion of pedestrian travel. Expend sidewalks and crosswalks.	All projects in TID table are completed. Private developments are required to install sidewalks as part of the planning and building approval process (Zoning Ordinance).	All projects in TID table are completed. Private developments are required to install sidewalks as part of the planning and building approval process (Zoning Ordinance).
FR-TCM1	Firebaugh	Traffic Flow Improvements	Apply for funding to create park and ride lot.	Project is complete.	Project complete.
FR5.4	Fowler	Site-Specific Transportation Control Measures	Monitor traffic flows and make improvements as needed.	No need has yet to be identified. Vehicular traffic within the City of Fowler does not experience delays associated with geometric or traffic control configurations. Traffic flows are routinely observed and monitored during field excursions within the City.	Vehicular traffic within the City of Fowler does not experience delays associated with geometric or traffic control configurations. Traffic flows are routinely observed and monitored during field excursions within the City. No need yet identified.
FR-TCM1	Fowler	Traffic Flow Improvements	Monitor growth and respond appropriately.	Project is progressing, and is updated on the TID Tables.	Project is progressing, and is updated on the TID Tables.
FR1.2	Fresno / Fresno Area Express	Transit Access to Airports	Public transportation to airports. Implementation of this strategy is in effect.	Airport service is in effect.	Service to airport is in effect.
FR5.9	Fresno / Fresno Area Express	Bus Pullouts in Curbs for Passenger Loading	Provide for bus pullouts. Review the need and evaluate benefits of providing bus pullouts for major projects.	All new street construction and capital improvement projects are constructing far side or mid-block bus bays, as feasible per safety and traffic flow, per City of Fresno Public Works standards.	All new street construction and capital improvement projects are constructing far side or mid-block bus bays, as feasible per safety and traffic flow, per City of Fresno Public Works standards.
FR5.16	Fresno / Fresno Area Express	Adaptive traffic signals and signal timing	Adjust traffic timing and install 470 cameras at various locations.	New traffic signal projects will comply with FHWA and City of Fresno standards for ITS. The City continues to use development fees and grant funds to improve the system.	All new traffic signal projects comply with FHWA and City of Fresno adopted ITS standards. The city continues to use development fees and grant funds to improve system.
FR10.2	Fresno / Fresno Area Express	Bike Racks on Buses	Promotes placement of bicycle racks on buses. All 108 buses have installed bus racks.	New buses include bike racks and all buses have been retrofitted with bike racks.	All buses have installed bike racks. New buses include bike racks.
FR10.4	Fresno / Fresno Area Express	Development of Bicycle Travel Facilities	Accommodate bicycle lanes with new or substantially expanded major street right-of-ways at the time of development.	On-street bike lanes are included in new development and the City of Fresno has used CMAQ funding to install several miles of bike lanes in each FTIP cycle.	New development will continue to construct on-street bike lanes. The City of Fresno has installed several miles of bike lanes in each of the recent FTIP cycles using CMAQ funds in the existing urbanized area.

Fresno Council of Governments
2002 RACM Timely Implementation Documentation
2018 RTP / 2021 FTIP CONFORMITY

RACM Commitment	Agency	Measure Title	Measure Description (not verbatim)	Implementation Status 2019 FTIP **Amendment** #**12** / 2018 **RTP Amendment** #**3** (as of **08**/20**20**)	Implementation Status 20**21** FTIP / 2018 RTP Amendment #**4** (as of **12/2020**)
FR10.5	Fresno / Fresno Area Express	Expedite Bicycle Projects from RTP	Build out bicycle projects at an accelerated rate.	City of Fresno has used CMAQ funding to install several miles of bike lanes in each FTIP cycle and on-street bike lanes are included in new development .	The City of Fresno has installed several miles of bike lanes in each of the recent FTIP cycles using CMAQ funds in the existing urbanized area. New development will continue to construct on-street bike lanes.
FR10.7	Fresno / Fresno Area Express	Require inclusion of bicycle lanes on state or federally funded thoroughfare projects.	Provide adequate right-of-way for bike lanes along all major streets to the extent economically and physically feasible, including streets that are improved with Federal or State funds.	All new projects that are state or federally funded require bike lanes on major streets, where feasible. In some instances, physical or other issues may limit the inclusion of bike lanes.	New projects require bike lanes on major streets, where feasible. In some instances, physical or other issues may limit the inclusion of bike lanes.
FR15.2	Fresno / Fresno Area Express	Pedestrian and Bicycle Overpasses Where Safety Dictates	Evaluate the need for pedestrian and bicycle overpasses as the need arises.	No need has yet to be identified, safety evaluation is continuously ongoing as development proposals are receievd and as traffic patterns change.	Safety evaluation is on-going as development proposals are received and as traffic patterns change. No need yet identified.
FR19.5	Fresno / Fresno Area Express	Transit Stop Improvements	On-going improvement program, including bus stops, benches, and shelters.	Project FRE021510 on the FTIP includes funding for these small scale individual projects while the City of Fresno continues to implement ongoing improvements	Fresno continues to implement on-going improvements. FTIP Project FRE021510 includes funding for these small scale individual projects.
FR5.3	Kerman	Reduce Traffic Congestion at Major Intersections	Continue to monitor traffic flows and street congestion and make improvements on an as-needed basis.	Commitment 5.2/19.25 on Project TID table: Complete.	Commitment 5.2/19.25 on Project TID table: Complete.
FR5.4	Kerman	Site-Specific Transportation Control Measures	Continue to monitor traffic flows and street congestion and make improvements on an as-needed basis.	Projects that include development are required to make improvements that will confrom to the City of Kerman General Plan	Development projects are required to make improvements that will conform to Kerman's general plan.
FR9.3	Kerman	Bicycle/Pedestrian Program	Fund high priority bicycle/pedestrian projects in countywide plans.	All new collector streets are stripped for Class II bicycle lanes.	All new collector streets will be striped for Class II bicylce lanes.

RACM Commitment	Agency	Measure Title	Measure Description (not verbatim)	Implementation Status 2019 FTIP **Amendment** #**12** / 2018 RTP Amendment #**3** (as of **08**/20**20)**	Implementation Status 20**21** FTIP / 2018 RTP Amendment #**4** (as of **12/2020**)
FR-TCM1	Kerman	Traffic Flow Improvements	Continuously evaluate traffic conditions and plan, program, and implement projects to provide free flowing traffic.	The City has completed the latest traffic flow projects and is actively evaluating traffic conditions. The City will plan, program, and implement projects to provide free flowing traffic as needed.	Latest traffic flow project completed. The city will continue to evaluate traffic conditions and plan, program, and implement projects to provide free flowing traffic.
FR9.2	Kingsburg	Encouragement of Pedestrian Travel	Promotion of pedestrian travel. Expanded network of sidewalks and crosswalks to improve pedestrian access.	FR 9.2-FRE 040113 (TID Table) complete. Kingsburg continues committment to bike/ped projects using CMAQ funding.	FR 9.2-FRE 040113 (TID Table) complete. Kingsburg continues committment to bike/ped projects using CMAQ funding.
FR9.5	Kingsburg	Encouragement of Bicycle Travel	Promotion of pedestrian travel. Capital improvements to increase bicycle use. Build out at an accelerated rate to achieve benefits in time for attainment deadline of 2005.	Commitment FR9.5 - FRE 040112 (TID Table) complete.	Commitment FR9.5 - FRE 040112 (TID Table) complete.
FR19.18	Mendota	Pedestrian Facilities	Expanded network of sidewalks and crosswalks to improve pedestrian access.	FR 19.18 (TID Table) complete	FR 19.18 (TID Table) complete
FR-TCM1	Orange Cove	Traffic Flow Improvements	Evaluate traffic conditions and plan, program, and implement projects to provide free flowing traffic	The City's traffic flows are routinely observed and monitored during field excursions. No additional need has yet to be identified.	The first traffic signal was installed in Orange Cove in 2009 at Anchor and South Ave. Traffic flows are routinely observed and monitored during field excursions within the City. No additional need yet identified.
FR5.3	Parlier	Reduce Traffic Congestion at Major Intersections	Continue to monitor traffic flows and street congestion and make improvements on an as-needed basis.	All intersections within the City of Parlier continue to operate at acceptable levels of service.The city will continue to monitor and make improvements as necessary.	All intersections within the City of Parlier continue to operate at acceptable levels of service.The city will continue to monitor and make improvements as needed.
FR5.4	Parlier	Site-Specific Transportation Control Measures	Continue to monitor traffic flows and street congestion and make improvements on an as-needed basis.	FR5.4 (TID Table) Complete. No additional need has been identified. The City routines observes and monitors traffic flows during field excursions.	FR5.4 (TID Table) Complete. Traffic flows are routinely observed and monitored during field excursions within the City. No additional need identified.

RACM Commitment	Agency	Measure Title	Measure Description (not verbatim)	Implementation Status 2019 FTIP **Amendment** #**12** / 2018 RTP Amendment #**3** (as of **08**/20**20**)	Implementation Status 20**21 FTIP** / 2018 RTP Amendment #**4** (as of **12**/20**20**)
FR-TCM1	Parlier	Traffic Flow Improvements	Continue to monitor traffic flows and street congestion and make improvements on an as-needed basis.	No additional need has been identified. The City routines observes and monitors traffic flows during field excursions.	Traffic flows are monitored during field excursions to the City of Parlier. No additional need identified at this time.
FR5.3	Reedley	Reduce Traffic Congestion at Major Intersections	Continue to monitor congestion throughout the City and make improvements as warranted.	City of Reedley continues to monit0or level of service and conduct yearly traffic counts. The City also continues its walkability evaluation and capacity reviews. Reedley has incorporated bike facilities in all developments and all federal aid programs.	The city continues to conduct yearly traffic counts at all of its major intersections, monitoring the level of service. Walkability evaluation and capacity reviews continue. Reedley has incorporated bike facilities in all developments and all federal aid programs.
FR5.4	Reedley	Site-Specific Transportation Control Measures	This measure could include geometric or traffic control improvements at specific congested intersections or at other substandard locations.	No additional action has been identified at this time. City will continue to conduct yearly traffic counts at all of its major intersections, as well as monitor its current level of service.	The City continues to conduct yearly traffic counts at all of its major intersections, monitoring its current level of service. No additional need identified at this time.
FR9.2	Reedley	Encouragement of Pedestrian Travel	Plan, program, and execute projects that encourage both pedestrian and bicycle travel.	FR9.2 (TID Table) Complete.	FR9.2 (TID Table) Complete.
FR10.4	Reedley	Development of Bicycle Travel Facilities	Encourage a variety of capital improvements to increase bicycle use.	FR10.5 (TID Table) Complete. Two Phases: Buttonwillow ditch COMPLETE; Bike path over ditch COMPLETE	FR10.5 (TID Table) Complete. Two phases are complete.
FR10.5	Reedley	Expedite Bicycle Projects from RTP	Build out bicycle and pedestrian plan at an accelerated rate to achieve benefits in time for attainment deadline in 2005.	FR10.5 (TID Table) Complete. Two Phases: Buttonwillow ditch COMPLETE; Bike path over ditch COMPLETE.	FR10.5 (TID Table) Complete. Two phases are complete.
FR10.7	Reedley	Require inclusion of bicycle lanes on state or federally funded thoroughfare projects.	Construction projects that involve state or federal funds shall include provisions for bicycle lanes when practical.	City of Reedley continues its committment to incuding the installation of bike lanes and construction of bike trails wherever it is deemed practical.	The City continues commitment to including the installation of bike lanes and the construction of bike trails whenever practical.

RACM Commitment	Agency	Measure Title	Measure Description (not verbatim)	Implementation Status 2019 FTIP **Amendment** #**12** / 2018 RTP Amendment #**3** (as of **08**/20**20**)	Implementation Status 20**21** FTIP / 2018 RTP Amendment #**4** (as of **12**/20**20**)
FR-TCM1	Reedley	Traffic Flow Improvements	Continuously evaluate traffic conditions and plan, program, and implement projects to provide free flowing traffic.	City of Reedley conducts yearly traffic counts at all of its major intersections, and monitors its current level of service.	The City conducts yearly traffic counts at all of its major intersections, monitoring its current level o service.
FR-TCM4	Reedley	Bicycle Lanes and Facilities	Fund high priority bicycle/pedestrian projects in countywide plans.	City of Reedley remians committed to including the installation of bikes lanes and the construction of bike trails wherever practical. The Reedley Bicycle Master Plan was prepared with the countywide plan in mind and every effort is made to keep and enhance the connectivity of the county plan throughout the City.	The Reedley Bicycle Master Plan was prepared with the countywide plan in mind and every effort was made to keep and enhance the connectivity of the county plan through the City of Reedley. The City is committed to including the installation of bike lanes and the construction of bike trails whenever practical.
FR-TCM5	Reedley	Alternative Fuels Program	Purchase of additional CNG vans.	City transit vans are CNG. No additional need identified.	City transit vans are CNG. No additional need identified.
FR19.18	Reedley	Pedestrian Facilities	Expanded network of sidewalks and crosswalks to improve pedestrian access.	FR19-8 (TID Table) Complete.	FR19-8 (TID Table) Complete.
FR5.4	Sanger	Site-Specific Transportation Control Measures	Continue to monitor traffic flows and street congestion and make improvements on an as-needed basis.	Commitment FR 5.2/19.25/TCM1 in Project TID table is complete.The City of Sanger also continues to monitor increasing traffic flows and congestion in the effort to identify potential project opportunities.	Commitment FR 5.2/19.25/TCM1 in Project TID table is complete.The city continues to monitor increasing traffic flows and congestion to identify potential project opportunities.
FR9.2	Sanger	Encouragement of Pedestrian Travel	Continue to plan, program, and construct projects that encourage pedestrian travel.	The City of Sanger bicycle plan asserts cycling as an alternative and viable mode of transportation ATP and CMAQ funding will be used for bike paths and sidewalks. Subdivision projects are required to install trails and bike lanes along parks, where applicable.	Sanger bicycle plan allows bicycling to become an alternative and viable mode of transportation. Active Transportation Program and CMAQ funding will be used for bike paths and sidewalks. Subdivision projects are required to install various pedestrian trails and bike lanes along with parks where applicable.
FR5.3	San Joaquin	Reduce Traffic Congestion at Major Intersections	Continue to monitor traffic flows and street congestion and make improvements on an as-needed basis.	Traffic levels in the City of San Joaquin do not cause congestion. The City will continue to monitor the need for improvements, but no need is identified at this time.	City of San Joaquin traffic levels do not cause any congestion. The city will continue to monitor the need for improvements. No need identified at this time.

Fresno Council of Governments
2002 RACM Timely Implementation Documentation
2018 RTP / 2021 FTIP CONFORMITY

RACM Commitment	Agency	Measure Title	Measure Description (not verbatim)	Implementation Status 2019 FTIP **Amendment #12 /** 2018 RTP Amendment #**3** (as of **08**/20**20**)	Implementation Status 20**21** FTIP / 2018 RTP Amendment #**4** (as of **12**/20**20**)
FR5.4	San Joaquin	Site-Specific Transportation Control Measures	Continue to monitor traffic flows and street congestion and make improvements on an as-needed basis.	Development projects in the City are required to make improvements that will conform to the General Plan.	All development projects are required to make improvements that will conform to the city's general plan.
FR9.3	San Joaquin	Bicycle/Pedestrian Program	Fund high priority bicycle/pedestrian projects in countywide plans.	All new collector streets are striped for bicycle lanes.	All new collector streets are striped for bicycle lanes.
FR-TCM1	San Joaquin	Traffic Flow Improvements	Continuously evaluate traffic conditions and plan, program, and implement projects to provide free flowing traffic.	As part of the City's adopted Community/General Plan, the city continually monitors traffic conditions and flows under the circyulation/traffic element.	The City of San Joaquin evaluated traffic conditions and trafic flow in the circulation/traffic element the City's adodpted Community/General Plan. No adiditional needs identified at this time.
FR5.4	Selma	Site-Specific Transportation Control Measures	This measure could include geometric or traffic control improvements at specific congested intersections or at other substandard locations.	Traffic in the City is not affected by delays associated with geometrric or traffic control configurations. To this end, traffic flows are routinely observed and monitored duirng field excursions within the City, with no additional need yet to be identified.	Vehicular traffic within the City of Selma does not experience delays associated with geometric or traffic control configurations. Traffic flows are routinely observed and monitored during field excursions within the City. No need yet identified.
FR9.3	Selma	Bicycle/Pedestrian Program	Fund high priority bicycle/pedestrian projects in countywide plans.	FR9.3 (TID Table) complete.	FR9.3 (TID Table) complete.
FR5.2	Fresno County	Coordinate Traffic Signal Systems	Installation of hard-wire and fiber-optic signal interconnection.	System operation continues to be dependent on implementation by the City of Fresno. Fresno County has completed installation of hard-wire and fiber optic interconnection infrastructure on all major corridors under County jurisdiction in the Fresno-Clovis metro area. The City of Fresno has completed ITS Phase 3 which creatied an efficient citiwide traffic coordination system. The total cost for the 3 phases is $15 million (through CMAQ, RSTP). City of Fresno implemented Traffic Signal Mitigation Impact Fees for developer constructed ITS which provides $23 million. All traffic signal projects include ITS per City of Fresno ITS standards.	System operation continues to be dependent on implementation by the City of Fresno. Fresno County has completed installation of hard-wire and fiber optic interconnection infrastructure on all major corridors under County jurisdiction in the Fresno-Clovis metro area. The City of Fresno has completed ITS Phase 3-creating an efficient citiwide traffic coordination system.Total cost for the 3 phases-$15 million.(CMAQ, RSTP) The City implemented Traffic Signal Mitigation Impact Fees for developer constructed ITS will provide$23 million.All traffic signal projects include ITS per City ITS standards.

Fresno Council of Governments
2002 RACM Timely Implementation Documentation
2018 RTP / 2021 FTIP CONFORMITY

RACM Commitment	Agency	Measure Title	Measure Description (not verbatim)	Implementation Status 2019 FTIP **Amendment** #**12** / 2018 RTP Amendment #**3** (as of **08**/20**20**)	Implementation Status 20**21 FTIP** / 2018 RTP Amendment #**4** (as of **12/2020**)
FR5.4	Fresno County	Site-Specific Transportation Control Measures	This measure could include geometric or traffic control improvements at specific congested intersections or at other substandard locations.	FR5.4 (TID Tables) Complete. Ongoing measure.	FR5.4 (TID Tables) Complete. Ongoing measure.
FR10.7A	Fresno County	Require Inclusion of Paved Shoulders Adequate for Bicycle Use on State or Federally Funded Reconstruction or Widening of Federal Major Collectors or Greater	Require construction of paved shoulders to meet at least minimum class II bike lane standards on state or federally funded reconstruction or widening of federal major collectors or greater.	FR10.7 (TID Tables) Complete. Ongoing measure.	FR10.7 (TID Tables) Complete. Ongoing measure.
FR8.6	FCRTA	Subscription Services	Offer subscription services pursuant to Federal guidelines, in that at no time may a vehicle's capacity be subscribed for more than fifty percent (50%) of its capacity	While patrons for the Subscription Service program represent less than five percent (5%) of total ridership at this time, FCRTA continues to maintain the service for each of its operations. FCRTA remains committed to pursuing this service.	FCRTA continues to maintain a Subscription Service program for each of its operations. Patrons for such Subscription Service represents less that five percent (5%) of our total ridership at this time. The FCRTA remains committed to pursuing this commitment.
FR19.5	FCRTA	Transit Stop Improvements	Continue to implement improvements as warranted.	Continuous assessments are made to identify needs for additional bus stop improvements. FCRTA has budgeted its capital reserve funds to install bus stop shelters as warranted or requested throughout its operating areas. Additional improvements will continue to installed as a further convenience to our patrons. The FCRTA remains committed to pursuing this commitment.	Continuous assessments are made to identify needs for additional bus stop improvements. The Agency has budgeted its Capital Reserve funds to install Bus Stop Shelters as warranted or requested throughout its operating areas. Additional improvements will continue to installed as a further convenience to our patrons. The FCRTA remains committed to pursuing this commitment.

Fresno Council of Governments
Timely Implementation Documentation
2018 RTP / 2021 FTIP CONFORMITY

RACM Commitment	Agency	Commitment Description	Original Commitment Schedule	Commitment Funding	TIP	TIP Project ID	Project Description	2018 RTP Amendment #3 / 2019 FTIP Amendment #12 2020 CONFORMITY (as of 08/2020)	2018 RTP Amendment #4 / 2021 FTIP 2020 CONFORMITY (as of 12/2020)
FR 5.10	Fresno COG	Freeway Service Patrol	on-going	not specified	2002	FRE020163	To Expand the Freeway Service Patrol to Serve Additional Segments of SR99, 168, and 180	Complete	Complete
					2002	FRE020649	To Support the Existing Freeway Service Patrol Along Segments of State Routes 41, 99, and 180 (Three Current Beats)	Complete	Complete
FR5/FR5.4	Clovis	Traffic Flow Improvements; Site Specific TCMs	in progress	not specified			Willow-Shaw Intersection	Complete	Complete
							Willow-Ashlan Intersection	Complete	Complete
							Willow-Bullard Intersection	Complete.	Complete.
							Willow-Barstow Intersection	Complete	Complete
							Willow-Herndon Intersection	Complete	Complete
							Bicycle Improvement: Southern Pacific Railroad, between Alluvial-S/O Dakota	Complete	Complete
							Bicycle Improvement: Villa, between Clovis-Southern Pacific Railroad	Complete	Complete
							Bicycle Improvement: Sierra, between Willow-Clovis	Complete	Complete
							Bicycle Improvement: Willow, Bullard-Sierra	Complete	Complete
							Bicycle Improvement: Fowler, N/O Dakota-Shaw	Complete	Complete
							Bicycle Improvement: Armstrong, between Tollhouse-Bullard	Complete	Complete
FR18-TCM1-TCM4	Clovis	Twenty projects	not specified	CMAQ & TEA					
		Shaw Signal Interconnect, Clovis-Temperance			1996/1998	NO ID NUMBER	Traffic signal interconnection along Shaw (Clovis-Temperance)	Complete	Complete
		Herndon Interconnect, Willow-Tollhouse			1996/1998	NO ID NUMBER	Traffic signal interconnection along Herndon (Willow-Tollhouse)	Complete	Complete
		Villa Interconnect, Bullard-Shaw			2000	FRE000104	Traffic Signal Interconnection along Villa Avenue (Bullard-Shaw)	Complete	Complete

RACM Commitment	Agency	Commitment Description	Original Commitment Schedule	Commitment Funding	TIP	TIP Project ID	Project Description	2018 RTP Amendment #3 / 2019 FTIP Amendment #12 2020 CONFORMITY (as of 08/2020)	2018 RTP Amendment #4 / 2021 FTIP 2020 CONFORMITY (as of 12/2020)
		Ashlan Interconnect, Clovis-Winery			2000	FRE000101	Traffic Signal Interconnection along Ashlan Avenue (Clovis-Winery)	Complete	Complete
		Fowler Interconnect, Ashlan-Barstow			2000	FRE000109	Traffic Signal Interconnection along Fowler Avenue (Ashlan-Barstow)	Complete	Complete
		Clovis Traffic Management Center			2000	FRE000105	Construction of Traffic Management Center at Clovis City Hall Facility	Complete	Complete
		Clovis-Alluvial Traffic Signal			2000	FRE00106	Install Traffic Signal at Clovis and Alluvial Avenues	Complete	Complete
		Clovis-Sierra Traffic Signal			2000	FRE000165	New Signals at the Intersection of Clovis Avenue and Sierra Avenue	Complete	Complete
		Clovis Old Town Trail, Dayton-Willow			2000	FRE001805	Union Pacific's Clovis Branchline/Pinedale Spurline Railroad	Complete	Complete
		Dry Creek Trail Terminus, Minnewawa			2000	FRE001801	Corridor Trail Landscaping Project	Complete	Complete
		Dry Creek Trail, Alluvial-Nees			2000/2002	FRE001802/FRE021801	Dry Creek Trail Bicycle, Pedestrian & Landscaping Project Phase II (Alluvial to Nees)	Complete	Complete
		Treasure Ingmire Park Rest Stop			2000	FRE001803	Old Town Trail at Treasure Ingmire Park Rest Stop Project	Complete	Complete
		Grade Crossings							
		Herndon			2000	FRE00102	Construction of Grade Crossings Along Old Town Trail at Herndon and Villa	Complete	Complete
		Villa			2000	FRE00102	Construction of Grade Crossings Along Old Town Trail at Herndon and Villa	Complete	Complete
		Nees			2000	FRE000112	Construction of Grade Crossings Along Old Town Trail at Willow and Nees Avenues	Complete	Complete
		Willow			2000	FRE000112	Construction of Grade Crossings Along Old Town Trail at Willow and Nees Avenues	Complete	Complete
		Ashlan Bicycle Lane			2000	FRE000107	Construct Bicycle Lane on Ashlan Avenue (Winery to Minnewawa Ave.)	Complete	Complete
		Shaw-Temperance Traffic Signal			1996/1998	NO ID NUMBER	Install actuated traffic signal & transitional pavement at & adjacent to Shaw & Temperance Ave.	Complete	Complete
		Clovis Civic Center Bicycle Lockers			1996	NO ID NUMBER	Install bicycle lockers at the Clovis Civic Center	Complete	Complete
		Installation of Bus Shelters			2000	FRE000110	Install Five Transit Bus Shelters at Various Locations	Complete	Complete
FR 5.3/TCM 1	Coalinga	Traffic signal on SR198 & Phelps Avenue	2003	CMAQ	2004	FRE020110	Install Traffic Signal at Intersection of SR33/SR198 and Phelps Avenue.	Complete	Complete

RACM Commitment	Agency	Commitment Description	Original Commitment Schedule	Commitment Funding	TIP	TIP Project ID	Project Description	2018 RTP Amendment #3 / 2019 FTIP Amendment #12 2020 CONFORMITY (as of 08/2020)	2018 RTP Amendment #4 / 2021 FTIP 2020 CONFORMITY (as of 12/2020)
FR 9.3/9.5/10.4/10.5/ 10.7/TCM4/19.18	Coalinga	Off-street bike path on SR33 (Jayne Avenue), Merced Avenue-Willow Springs	2002	CMAQ	2002	FRE020107	Construct Bicycle Lane on Polk Street/SR198 (Merced to Willow Springs Ave.)	Complete	Complete
		Bicycle and Pedestrian Programs	implemented and ongoing	CMAQ, TEA			Bikeway: Monterey Ave. from creek at Cambridge Ave to Washington Street	Complete	Complete
							Bikeway: Cambridge Avenue from SR 33/Elm Avenue to Monterey Avenue	Complete	Complete
							Bikeway: Polk Street from Monterey Avenue to Merced Ave.	Complete	Complete
FR 5.3	Fowler	Add left turn phasing to intersection of Merced Street and Golden State Blvd.	2002	$616,000 STP	2002	FRE020609	Golden State Boulevard/Merced Ave. Intersection Reconstruction to Improve Channel/Signalization	Complete	Complete
FR 9.3/10.4/10.5/10.7 /TCM4/19.18	Fowler	Sidewalk improvements in the vicinity of 5th Street and Main Street	ongoing	CMAQ	2002	FRE020112	Construct Pedestrian Sidewalks Along Main Street (4th to 6th St.) and Along 5th Street (Main to Merced)	Complete	Complete
FR 5.1/5.2/TCM1	Fresno	Nine projects	underway	$13 M CMAQ					
		FCMA Signal Synchronization (Phase I, II, and III)			1996 - 2002	FRE020118	FCMA Signal Synchronization Project Implementation All Phases	Complete	Complete
		Shaw & Blackstone			2000	FRE000117	Traffic Signal Improvements to Include Dual-Left Turn Phasing & Signal Appurtenances (Shaw and Blackstone Avenues)	Complete	Complete
		Shaw & Fresno			2000/2002	FRE020116	Traffic signal improvements to Include Dual-Left Turn Phasing & Signal Appurtenances (Shaw and Fresno Avenues)	Complete	Complete
		Shaw & First			2004	FRE020117	Traffic Signal Improvements to Include Dual-Left Turn Phasing & Signal Appurtenances at Intersection of Shaw Avenue and First Street	Complete	Complete
		Blackstone & Bullard			2004	FRE020119	Traffic Signal Improvements to Include Dual-Left Turn Phasing & Signal Appurtenances at Intersection of Blackstone and Bullard Avenues	Complete	Complete

RACM Commitment	Agency	Commitment Description	Original Commitment Schedule	Commitment Funding	TIP	TIP Project ID	Project Description	2018 RTP Amendment #3 / 2019 FTIP Amendment #12 2020 CONFORMITY (as of 08/2020)	2018 RTP Amendment #3 / 2021 FTIP 2020 CONFORMITY (as of 12/2020)
		First & Tulare			2004	FRE020120	At Intersection of First Street and Tulare Avenue; Install Traffic Flow Improvements Including Dual Left-Turn Lanes & Intersection Improvements	Complete	Complete
		Shaw & West			2000/2002	FRE020121	Traffic Flow Improvements Including Dual Left-Turn Lanes & Intersection Improvements	Complete	Complete
		Chestnut & Kings Canyon			2004	FRE020122	At Intersection of Chestnut Avenue and Kings Canyon Road; Install Traffic Flow Improvements Including Dual Left-Turn Lanes & Intersection Improvements	Complete.	Complete.
		Cedar & Shaw			2000/2002	FRE020123	Traffic Flow Improvements Including Installation of Dual NB and SB Lanes & Separate Right Turn Lanes	Complete	Complete
		Fresno & Sierra			2004	FRE040620	Fresno Ave. at Sierra Ave. Additional turning lane and light turn phasing.	Complete	Complete
		Controller at Railroad Crossing			2000/2002	FRE020126	New Controller and Pre-Emption to Interconnect to Railroad Crossing, Reconstruct 3 Returns & New Signal Poles	Complete	Complete
		Marks & Weber			2004	FRE020127	At Marks and Weber Avenue Intersection; Install Traffic Flow Improvements Including Ultimate Build of Intersection & New Traffic Signal	Complete	Complete
		Clinton & West			2004	FRE020128	At Intersection of Clinton and West Avenues; Install Traffic Flow Improvements Including Dual EB & WB Left-Turn Lanes & Protected Left Phasing EB & WB	Complete	Complete
		Herndon, Van Ness & Marks			2000/2002	FRE020614	Widen From 4 to 6 Lanes Divided. (West Avenue to Marks Avenue) Modify Traffic Signals/Provide Dual Left Turns at turns at Van Ness & Marks Avenues. Provide Right Turn Lanes & Bus Bays	Complete	Complete
FR 9.2/9.3/9.5/TCM4/ 19.18	Fresno	Improve bicycle facilities	in progress	$1.7 M CMAQ	2004	FRE020129	Lump-Sum Bicycle Facilities Including Lanes, Racks, Traffic Control Devices to Assist Bicyclist - On Major Streets	Complete	Complete

RACM Commitment	Agency	Commitment Description	Original Commitment Schedule	Commitment Funding	TIP	TIP Project ID	Project Description	2018 RTP Amendment #3 / 2019 FTIP Amendment #12 2020 CONFORMITY (as of 08/2020)	2018 RTP Amendment #4 / 2021 FTIP 2020 CONFORMITY (as of 12/2020)
FR 5.2/5.3/5.4/5.5/19.25/TCM1	Huron	Install and synchronize two traffic signals; SR 269 improvements (4th & 9th Streets)	not specified; 2003	CMAQ; TEA					
					2002/2004	FRE020135	Install Traffic Signals on Lassen Ave. (SR 269) (4th and 9th Street intersections)	City of Huron and Caltrans will pursue alternatives to signals, TCM designation will be removed and substituted to an appropriate project. Estimated date of substitution is late 2020.	City of Huron and Caltrans will pursue alternatives to signals, TCM designation is in the process of being substituted with consultation from the SJV IAC, CARB, and EPA partners to Fresno COG.
		SR269 Improvements			2002	FRE021001	SHOPP Lump-Sum Account Non-Capacity Increasing Projects: (Safety; Roadway/Roadside Rehab.; Damage Restoration; Operations & SHOPP TEA)	Complete	Complete
FR 9.2/9.3/9.5/10.4/10.5/10.6/TCM4/19.18	Huron	Pedestrian improvements for L Street and SR 269	not specified	TEA	2000	FRE001811	"L" Street Landscaped Bike & Pedestrian Pathway	Complete	Complete
FR 5.2/19.25	Kerman	Construct signal intertie for signals along Madera Avenue	2003	CMAQ	2002/2004	FRE020137	Traffic Signal Interconnect for Four Signals Along Madera Avenue from "E" Street to Whitesbridge Road. Install Signal at Madera & Stanislaus.	Complete	Complete
FR 5.3/5.4/TCM1	Kingsburg	Intersection improvements at SR 2001 and Draper Street and 18th Avenue	2004	CMAQ	2004	FRE040616	Eliminate 2 of 3 intersections at 18th Ave. and Sierra St.provide turn pockets & expand park(18 Ave & Sierra St. intersection improvement program.	Complete	Complete
							On 18th Avenue N/O Sierra Street; Provide a Right and Left-Turn Pocket at High School Access Approach	Complete	Complete
FR 9.2/9.3/10.4/10.5/10.7/TCM4/19.18	Orange Cove	Purchase abandoned right-of-way to develop multipurpose use trail	not specified	CMAQ	2002/2004	FRE020143	Purchase Abandoned AT & SF Railroad ROW from Anchor to Hills Valley Road For Construction of Future Pedestrian/Bicycle Trail	Complete.	Complete.
FR5.2/FR19.25	Parlier	Coordinate Traffic Signal Systems	2002/2003	not specified			Signal timing and coordination of Manning Avenue	Complete	Complete
FR 9.3/10.4/10.5/10.7/TCM4/19.18	Parlier	two bicycle projects	2003	partial CMAQ					

RACM Commitment	Agency	Commitment Description	Original Commitment Schedule	Commitment Funding	TIP	TIP Project ID	Project Description	2018 RTP Amendment #3 / 2019 FTIP Amendment #12 2020 CONFORMITY (as of 08/2020)	2018 RTP Amendment #4 / 2021 FTIP 2020 CONFORMITY (as of 12/2020)
		Parlier (Mendocino to Madsen)			2000	FRE000626	Reconstruct, Widen and Install Curb, Gutter, and Sidewalk on Parlier Ave. (Mendocino Ave. to Newmark Ave.)	Complete	Complete
		Parlier			2000/2002	FRE020144	Construct Bicycle Facility Along E. Parlier Avenue (Madsen to Newmark Avenue)	Complete	Complete
		Bicycle/Pedestrian Program	2002-2003	potential sources identified, including CMAQ			Zediker Ave Sidewalks from Stanislaus St. to Fresno St.	Complete	Complete
							Construct curb access ramps at various locations	On going with TDA funds	On going with TDA funds
							4th Street sidewalk between Fig St. and East End	Complete	Complete
							I St. sidewalk between 4th St. and 3rd St.	Complete	Complete
							Repair broken Sidewalk at various locations	On going with TDA funds	On going with TDA funds
							Install traffic signal @ Parlier Ave. and Madsen Ave.	Complete	Complete
							Bike lanes E. Parlier Ave. between Newmark Ave. and Madsen Ave.	Complete	Complete
FR 5.2/19.25	Reedley	Coordination software; install additional signal facilities	2002	Federal	2000	FRE000130	Install traffic signal at "I" Street and Reed Ave. & coordinate equipment from Manning to 11th Street	Complete	Complete
FR 6.1/6.2/TCM6	Reedley	Park and ride lot	2002	Federal	1996/1998/2000	FRE000129	Acquisition & construction of 40-vehicle park & Ride facility for commuters & acquire adjacent abandoned railroad right-of-way	Complete	Complete
FR 9.3	Reedley	Construct portion of downtown rail-trail and design of two extensions	in process	partial CMAQ	2000/2002	FRE000132/FRE020147	Construct Bicycle Path/Pedestrian Trail Along Railbank Tulare Valley Railroad Corridor - Phase II (Dinuba to Buttonwillow)	Complete	Complete
					2002/2004	FRE021808	Acquire Right-Of-Way and Construct Bicycle/Pedestrian Trail Adjacent Existing Union Pacific Railroad Tracks (Manning Avenue to Kings River)	Complete	Complete
FR-19.4	Reedley	Increase Parking at Transit Centers or Stops	this year (2002)	not specified			Construct first city park and ride lot	Complete	Complete
No. 4	Reedley	Purchase PM-10 streetsweeper	not specified	CMAQ	2000	FRE000131	Replace City's Older Diesel Street Sweeper With An Alternatively Fueled CNG Sweeper	Complete	Complete

RACM Commitment	Agency	Commitment Description	Original Commitment Schedule	Commitment Funding	TIP	TIP Project ID	Project Description	2018 RTP Amendment #3 / 2019 FTIP Amendment #12 2020 CONFORMITY (as of 08/2020)	2018 RTP Amendment #4 / 2021 FTIP 2020 CONFORMITY (as of 12/2020)
FR 5.2/19.25/TCM1	Sanger	Coordinate three signals on Jensen Avenue and four signals on Academy Avenue	2002	$500,000 CMAQ	2002	FRE020149	Traffic Signal Interconnection along Academy Avenue (Annadale - 5th) and Jensen Avenue (Bethel - City Limits)	Complete	Complete
FR5.3	Sanger	Reduce Traffic Congestion at Major Intersections	2003-2005	RSTP and Local			Bethel Ave. between 9th St. and Jenni Ave.	Complete	Complete
							Academy Ave. between Central and Church Ave.	This is a capacity increasing project by adding travel lanes. Project should not be considered applicable per the conformity rule.	This is a capacity increasing project by adding travel lanes. Project should not be considered applicable per the conformity rule.
FR9.3/9.5/10.4/10.5/10.7/TCM4	Sanger	Bicycle/Ped. Program	ongoing-2004	potential sources identified, including CMAQ			Repair broken Sidewalk at various locations	On going with TDA funds.	On going with TDA funds.
							Bethel Ave. sidewalks between Jensen and Jenni Ave.	Complete	Complete
							Annadale Ave. sidewalks between Academy and Newmark	Complete	Complete
							9th St. sidewalks between Bethel Ave. and Cottle	Complete	Complete
FR 5.2/19.25	Selma	Traffic Signal Interconnect System	not specified	CMAQ	2002	FRE020152	Install Traffic Signals and Provide Interconnection	Complete	Complete
FR 5.3	Selma	Four signal projects	not specified	CMAQ					
		Rose/McCall			2002	FRE020152	Install Traffic Signals and Provide Interconnection	Complete	Complete
		Thompson/Whitson			2002	FRE020152	Install Traffic Signals and Provide Interconnection	Complete	Complete
		Thompson/Dinuba			2000	FRE000138	Install Traffic Signal at Intersection of Thompson & Dinuba Avenues	Complete	Complete
		McCall/Barbara			2002	FRE020154	In Selma (At McCall Avenue and Barbara Street Intersection) Install Traffic Signal Interconnect With City Traffic Signal Synchronization System	Complete	Complete
FR 19.18	Selma	Four pedestrian projects	not specified	not specified					
		Highland Avenue			2000	FRE000635	Improvements to Highland/Gonzales Parkway & signalization of Golden St. State Boulevard/Highland Avenue Intersection - Phase II	Complete	Complete

RACM Commitment	Agency	Commitment Description	Original Commitment Schedule	Commitment Funding	TIP	TIP Project ID	Project Description	2018 RTP Amendment #3 / 2019 FTIP Amendment #12 2020 CONFORMITY (as of 08/2020)	2018 RTP Amendment #4 / 2021 FTIP 2020 CONFORMITY (as of 12/2020)
		Rose			2000	FRE000638	Reconstruct/Repave With AC Overlay on Rose Ave. (McCall Ave. to Country Club Lane)	Complete	Complete
		Second			2001	FRE000640	Various AC Overlays on Eligible Routes	Complete	Complete
		McCall			2001	FRE000637	AC Overlay With Fabric Underlayment (Arrants Street to Dinuba Avenue)	Complete	Complete
FR5.3	Fresno County	Reduce Traffic Congestion at Major Intersections	not specified	not specified			Signal @SR 145 and Belmont Ave.	Complete	Complete
							Signal @ SR 41 and Mt. Whitney Ave.	Complete	Complete
							Grade separation on Chestnut Ave @ Golden State Blvd/UPRR crossing	Complete	Complete
FR 5.9	Fresno County	Bus pullout on Shaw Avenue at Wishon Avenue	not specified	not specified	1996/1998/2000	FRE000140	Construct bus turnouts at four existing bus stops on Shaw Avenue (Palm-Blackstone)	Complete	Complete
FR 9.3/10.4/TCM4	Fresno County	Bicycle/Pedestrian Program and Development of Bicycle Travel Facilities	2002	Local			Class II bikeway on Ashlan between Minnewawa and Clovis	Complete	Complete
							Bikeways on Auberry Road between MP2 and MP4 and at Friant-Kern Canal	Complete	Complete
							Bikeway Friant Rd, Millbrook to North Fork Rd	Complete	Complete
							Bikeway on Millerton Rd from Park entrance to Sky Harbor Rd.	Project is on track and progression continues.	Project is on track and progression continues.
FR19.18	Fresno County	Pedestrian Facilities	2002	CDBG, TDA, Safe Routes to Schools			Selma W. Front Street Improvements	Complete	Complete
							Kerman Kearney Plaza Improvements	Complete	Complete
							Parlier Sidewalk Improvements @ Zediker Ave.	Complete	Complete
							Parlier Third Street Improvements	Complete	Complete

RACM Commitment	Agency	Commitment Description	Original Commitment Schedule	Commitment Funding	TIP	TIP Project ID	Project Description	2018 RTP Amendment #3 / 2019 FTIP Amendment #12 2020 CONFORMITY (as of 08/2020)	2018 RTP Amendment #4 / 2021 FTIP 2020 CONFORMITY (as of 12/2020)
							Reedley East Area Street Drainage/Sidewalk Improvements	Complete	Complete
							Tranquility Curb/Gutter/Sidewalk & Street Reconstruction Phase V	Complete	Complete
							Del Ray Sidewalk/Curb & Gutter Reconstruction	Complete	Complete
ADDITIONAL PROJECTS IDENTIFIED									
FR9.2	Coalinga	Encouragement of Pedestrian Travel					Cambridge Avenue – New sidewalk installed from Elm Ave to Joaquin Street.	Complete	Complete
							Sunset Avenue – New sidewalk installed from Van Ness to Cambridge Ave.	Complete	Complete
				CDBG			Valley Street – New sidewalk is proposed from Louisiana Street to Hachman Street.	Complete	Complete
FR-TCM1	Firebaugh	Traffic Flow Improvements		CMAQ	2007	FRE040105	Construct Park and Ride lot.	Complete	Complete
FR-TCM1	Fowler	Traffic Flow Improvements			2007	FRE040602	Interconnection of traffic signals at the intersections of Manning Ave./Golden State Blvd. and Manning Ave./Vineyard Pl.	Complete	Complete
FR10.4/10.5	Fresno / Fresno Area Express	Development of Bicycle Travel Facilities/Expedite Bicycle Projects from RTP					Bike lanes along C Street from Fresno to Ventura, Fruit Avenue between Clinton and Dakota, H Street from Divisadero to Merced and various segments of First Street between Herndon and Ashlan.	Complete	Complete
FR9.2	Kingsburg	Encouragement of Pedestrian Travel			2007	FRE040113	Construct sidewalks along 10th Ave. (Academy Ave.) from Sierra Street to Stroud Ave.	Complete	Complete
FR9.5	Kingsburg	Encouragement of Bicycle Travel			2007	FRE040112	Construct Class I bike path along Golden State Blvd from Bethel Ave to Laurel St. Will be located between existing eastern edge of shoulder and UPRR tracks.	Complete	Complete

RACM Commitment	Agency	Commitment Description	Original Commitment Schedule	Commitment Funding	TIP	TIP Project ID	Project Description	2018 RTP Amendment #3 / 2019 FTIP Amendment #12 2020 CONFORMITY (as of 08/2020)	2018 RTP Amendment #4 / 2021 FTIP 2020 CONFORMITY (as of 12/2020)
FR19.18	Mendota	Pedestrian Facilities					Approximately 3,000 lineal feet of sidewalks and curb access ramps are currently under construction along Derrick Ave. (SR-33).	Complete.	Complete
FR5.4	Parlier	Site-Specific Transportation Control Measures					Modify the traffic signal at the intersection of Manning Ave. and Mendocino Ave. to provide for north- and southbound protected left turn phasing.	Complete	Complete
FR9.2/10.4/10.5/10.7/TCM-4	Reedley	Various Bicycle and Pedestrian		TE			Reedley Phase IV - Rails to Trails. Class I trail from Manning to Kings River along the San Joaquin Valley Railroad Corridor.	Complete	Complete
FR19.18	Reedley	Pedestrian Facilities		CMAQ	2007	FRE040115	Install sidewalks and ramps, replace/repair existing sidewalks and ramps on both sides of Manning Ave. between Frankwood and Buttonwillow Ave.	Complete	Complete
FR9.3	Selma	Bicycle/Pedestrian Program					Constructed Shoulders and made pedestrian improvements along McCall Avenue from Floral Avenue to Arrants Street.	Complete	Complete
FR5.4	Fresno County	Site-Specific Transportation Control Measures					Install traffic signals at Belmont/Academy Avenues, Fruit/Browning Avenues, and Millerton Road/Table Mountain Casino.	Complete	Complete
FR10.7A	Fresno County	Require Inclusion of Paved Shoulders Adequate for Bicycle Use on State or Federally Funded Reconstruction or Widening of Federal Major Collectors or Greater					Install on Academy Avenue from SR 180 to Shaw; Rose Avenue from Amber to Lac Jac; McCall Avenue from Jensen to SR 180; Jayne Avenue from Sacramento Alignment to Sutter; Crawford Avenue from Floral to Manning.	Complete	Complete

APPENDIX L
ENVIROMENTAL JUSTICE PLAN

Page intentionally left blank.



Fresno County, California *Huntington Lake*

Environmental Justice Report

Ensuring Meaningful Involvement For All People

Environmental Justice is the fair treatment and meaningful involvement of all people regardless of race, color, national origin, or income with respect to the development, implementation, and enforcement of environmental laws, regulations, and policies.

7.1 Introduction

This report summarizes key findings from the Environmental Justice Analysis for Fresno Council of Governments' 2018 Regional Transportation Plan (RTP) and Sustainable Communities Strategy (SCS) for the Fresno County region. The analysis demonstrates Fresno COG's compliance as a metropolitan planning organization (MPO) with federal requirements related to Title VI and Environmental Justice in the RTP development process. At the federal level, requirements include: civil rights protections against discrimination in federally-funded programs and federal aid recipients on the basis of a person's race, color, or national origin; and federal environmental justice objectives aimed at avoiding disproportionately high and adverse effects on minority and low-income populations. At the state level, requirements include: civil rights protections against discrimination on the basis of sex, race, color, religion, ancestry, national origin, ethnic group identification, age, mental disability, physical disability, medical condition, genetic information, marital status, or sexual orientation. At the regional level, Fresno COG has adopted environmental justice principles and objectives that promote equity throughout the agency's regional planning efforts. (See detailed goals and strategies in Chapter 2: Policy Elements and Chapter 4: Action Element).



Environmental justice means identifying and addressing disproportionately high and adverse effects if any as a result of the RTP/SCS programs and policies on minority populations and low-income populations to achieve an equitable distribution of benefits and burdens. This also includes the full and fair participation by all potentially affected communities in the transportation decision making process. The analysis helps policymakers, local jurisdictions and the public understand the equity-related implications of implementing the RTP in the region, especially in the disadvantaged communities.

7.2 Tile VI and Environmental Justice Review

Title VI of the Civil Rights Act of 1964 (Title VI) states that "No person…shall, on the grounds of race, color, or national origin, be excluded from participation in, be denied benefits of, or be subjected to discrimination under any program or activity receiving Federal financial assistance." Title VI establishes the basis for transportation agencies to disclose to the public the benefits and burdens of proposed projects on minority populations. Civil rights have expanded to include sex, age, and disability through the Federal-Aid Highway Act of 1973, Age Discrimination Act of 1975, the Rehabilitation Act of 1973, and Americans with Disability Act of 1990. Title VI was further amended in 1987 to extend non-discrimination requirements for federal aid recipients to all of their programs and activities, not just those funded with federal funds. At the state level, California Government Code Section 11135 prohibits discrimination on the basis of sex, race, color, religion, ancestry, national origin, ethnic group identification, age, mental disability, physical disability, medical condition, genetic information, marital status, or sexual orientation by any agency receiving state funding.

Additionally, Title VI not only bars intentional discrimination, but also unjustified disparate impact discrimination. Disparate impacts result from policies and practices that are neutral on their face (i.e., there is no evidence of intentional discrimination), but have the effect of discrimination on protected groups. Title VI prohibits discrimination by recipients of federal financial assistance on the basis of race, color, and national origin, including the denial of meaningful access for limited English proficient (LEP) persons.

Furthering the principles of environmental justice (EJ), the 1994 Presidential Order (Executive Order 12898) directed every federal agency to make environmental justice part of its mission by identifying and addressing disproportionately high and adverse human health or environmental effects of all programs, policies, and activities on minority populations and low-income populations. Reinforcing Title VI, this presidential order ensures that every federally funded project nationwide considers the human environment when undertaking the planning and decision-making process. The Presidential memorandum accompanying E.O. 12898 underscored certain provisions of existing law that help ensure all communities and persons live in a safe and healthful environment, and identified Title VI as one of several federal laws that should be applied "to prevent minority communities and low-income communities from being subject to disproportionately high and adverse environmental effects."[1]

To implement and ensure compliance with these statutes, federal and state agencies have issued a series of orders, regulations and guidance on environmental justice. The U.S. Department of Transportation (DOT) issued DOT Order 5610.2 in 1997 to "summarize and expand upon the requirements of Executive Order 12898 on Environmental Justice." The order is used as a framework for incorporating Environmental Justice into every DOT activity, policy, and program. Expanding on DOT Order 5610.2, in December 1998 the Federal Highway Administration (FHWA) issued FHWA Order 6640.23 that requires the FHWA to implement Environmental Justice practices described in both DOT Order 5610.2 and Executive Order 12898 into all FHWA activities. DOT Order 5610.2 was updated in 2012, reaffirming DOT's commitment to environmental justice and clarifying certain aspects of the original Order.[2] FHWA Order 6640.23A was issued in June 2012, updating and replacing the previous 1998 Order.[3] Fresno COG is subject to these laws and executive orders.

The overlap between the statutory obligation placed on Federal agencies under Title VI to ensure nondiscrimination in federally assisted programs

1 https://www.epa.gov/sites/production/files/2015-02/documents/clinton_memo_12898.pdf
2 DOT Order 5610.2(a), https://www.fhwa.dot.gov/environment/environmental_justice/ej_at_dot/orders/order_56102a/
3 FHWA Order 6640.23A, https://www.fhwa.dot.gov/legsregs/directives/orders/664023a.cfm



administered by State and local entities, and the administrative directive to Federal agencies under the Executive Order to address disproportionate adverse impacts of Federal activities on minority and low-income populations explain why Title VI and Environmental Justice are often paired. The clear objective of the Executive Order and Presidential memorandum is to ensure that Federal agencies promote and enforce nondiscrimination as one way of achieving the overarching objective of environmental justice.[4]

The Environmental Justice Analysis is intended to measure both the benefits and burdens associated with the transportation investments included in the 2018 Regional Transportation Plan, and to ensure that the environmental justice communities living within Fresno County share equitably in the benefits of the Plan's investments without bearing a disproportionate share of the burdens. To that end, Fresno COG will ensure nondiscrimination practices because of race, color, or national origin as specified in Title VI as well as sex, race, color, religion, ancestry, national origin, ethnic group identification, age, mental disability, physical disability, medical condition, genetic information, marital status, or sexual orientation as specified in California Government Code §11135.

7.3 Fresno COG's Role

As a federally designated MPO, Fresno COG is required to comply with the above mentioned rules and policies. A RTP Environmental Justice Analysis assures that Fresno COG conforms to federal EJ principles, policies and regulations, including Title VI. Fresno COG is required by law to determine whether the RTP/SCS benefits low-income and minority communities equitably and whether

4 FTA Circular 4702.1B: Title VI Requirements and Guidelines For Federal Transit Administration Recipients https://www.transit.dot.gov/sites/fta.dot.gov/files/docs/FTA_Title_VI_FINAL.pdf

the Plan's transportation investments have any disproportionate negative effects on minority and/or low-income populations in the Fresno COG region, and to minimize negative impacts where they exist. To certify compliance with Title VI and address environmental justice, Fresno COG's three main principles underlying environmental justice are:

- To avoid, minimize, or mitigate disproportionately high and adverse human health or environmental effects, including social and economic effects, on minority and low-income populations.
- To provide opportunities for full and fair participation by all potentially affected communities in the transportation decision making process.
- Prevent denial of, reduction in, or significant delay in the receipt of benefits by minority and low-income populations

Environmental justice is the fair treatment and meaningful involvement of all people regardless of race, color, national origin, or income with respect to developing, implementing and enforcing environmental laws, regulations, and policies.

Fair treatment means that no group of people should bear a disproportionate share of the negative environmental consequences resulting from industrial, governmental and commercial operations or policies.

Meaningful involvement means that:

- People have an opportunity to participate in decisions about activities that may affect their environment and/or health
- The public's contribution can influence the regulatory agency's decision
- Community concerns will be considered in the decision making process
- The decision makers seek out and facilitate the involvement of those potentially affected



7.4 Plan Development Process

The 2018 RTP was developed with meaningful and extensive participation from key stakeholders, including community-based advocates, labor organizations, public agencies, business groups, and individual residents. This section describes the public outreach efforts focused on specifically reaching and engaging EJ communities and EJ population groups. Details on overall public participation activities for the RTP process is described in Chapter 6: Public Participation.

Consistent with Fresno COG's 2016 Public Participation Plan and Title IV Program: Plan or Engaging Individuals with Limited English Proficiency (LEP), Appendix 1, outreach for the RTP incorporated strategies to engage LEP community members by providing interpretation, translated flyers, television and social media campaigns in Spanish and other languages as requested. See public engagement section for additional details.

Environmental Justice Subcommittee

The Environmental Justice Subcommittee serves under Fresno COG's Transportation Technical Committee (TTC), enjoying the benefits of a formalized process as it feeds into Fresno COG's structured, standard committee process. The subcommittee generally meets when Fresno COG staff, the TTC, the Policy Advisory Committee or the Fresno COG Policy Board request recommendations on issues involving EJ populations. Subcommittee members report all advisory actions to the TTC through an EJ representative. Then the TTC's recommendations are referred to the Policy Advisory Committee and Fresno COG Policy Board as needed. The subcommittee also reports to the RTP Roundtable through the Subcommittee Chair, who holds a seat on the Roundtable.

The subcommittee has 11 positions to provide full, diverse and equitable representation from designated EJ populations:

- Three Fresno COG member agencies representatives:
    - Local agency urban
    - East side local agency rural
    - West side local agency rural
- Four minority representatives for the following ethnicities representative of Fresno County's population:
    - Hispanic
    - African American
    - Asian
    - American Indian
- Two low-income representatives
- One senior (65 or older) representative
- One person with disabilities

The Environmental Justice Subcommittee helped to shape the development of the EJ Analysis. The subcommittee met five times to determine the thresholds and criteria for EJ populations.

The following is a summary listing of the main topics discussed:

- Regional Transportation Plan: purpose and goals
- Selecting the EJ indicator for the SCS Scenarios
- Federal definition of EJ populations
    - Minority
    - Low Income
- Expanding EJ populations to include the following "Vulnerable Communities":
    - Elderly
    - No vehicle availability
    - Single parent household
    - Housing cost burden: >30% household income spent on housing
    - Educational attainment: over 25 years old without a high school diploma
    - Linguistic isolation: no one in household speaks English "very well"
    - Persons with disabilities
- Fresno County demographics (focused on race & income levels)
- Selection of EJ population parameters
- Selection of Performance Indicators for EJ analysis
- Approval of EJ thresholds and methodology
- Draft EJ Analysis review and comment

The EJ subcommittee approved that Access to Community Resource: Combination of both Mobility and Accessibility as the SCS indicator; established and approved the methodology and threshold for the countywide EJ population and the low income threshold.

7.5 Outreach and Public Engagement Efforts

As discussed above, RTP Chapter 6: Public Participation details the RTP's overall outreach process, and includes several strategies and tools specifically for engaging disadvantaged communities and EJ populations. For example, Fresno COG's mini-grant program provided seven, $5,000 grants for community-based organizations to assist COG staff in soliciting ongoing public input for key activities associated with the 2018 RTP/SCS, including developing scenarios, soliciting RTP projects and selecting a preferred scenario. Several mini-grantees walked door-to-door to meet with neighbors, used online marketing, e-blast and social media communication; canvased EJ communities with surveys, engaged schools to distribute materials and attended community- and civic group-sponsored events.



The mini-grant recipients included:

- Public Health Institute — Cultiva La Salud
- Fresno State Office of Community and Economic Development
- Central California Environmental Justice Network
- Central California Asthma Collaborative
- Tides Center/Leadership Counsel for Justice & Accountability
- Fresno Building Healthy Communities

Mini-grantees began working in late March/early April and continued through the draft 2018 RTP's release in spring 2018. They initially worked to encourage participation in the April 2017 Fresno COG RTP/SCS workshop and online survey.

The outreach campaign included hosting evening community workshops and meetings, providing meals for families, providing childcare services, translating all materials and presentations into Spanish and providing onsite interpretation. Beyond traditional meetings and workshops, staff and mini grantees utilized television ads and social media posting as well as attended community/civic events, resource fairs and farmers markets, to engage residents, stakeholders, government institutions, and community and neighborhood associations.

Then, each organization organized one or more RTP's transportation needs workshops in June 2017. Mini-grant recipients hosted 15 community workshops throughout the County between June 5 and July 6, 2017, where 516 people attended workshops, and 413 of them completed the workshop demographic survey. An online survey in English and Spanish allowed transportation project input for



those who could not attend the workshops. The survey was available through July 9, 2017. In total, Fresno COG received online input from 92 participants.

The June 2017 outreach efforts were focused on providing the public an opportunity to provide transportation project suggestions that could be submitted by local agencies in response to the RTP call for projects issued July 1, 2017. Fresno COG and mini-grantees advertised the workshops via TV spots aired on KSEE 24 and KGPE 47, as well as interviews with Central Valley Today and Univision, a Spanish-language television station.

During the workshops and through the online portal, Fresno COG received 1,218 suggestions for projects in English and Spanish. All of the projects suggestions were collected and forwarded to the appropriate local agencies for consideration as they developed their list of RTP projects. In fall 2017, Fresno COG released four SCS scenarios, along with the analysis and modeling results for each, for public review and selection. Both Fresno COG staff and mini-grantees held more than 20 informational booths and 11 presentations and throughout the region, with a targeted focus to further engage disadvantaged communities. Information booths were staffed at rural framers markets, community resource fairs, employee fairs, festivals, college campuses, with several on the weekends and evenings. In addition, fliers in Spanish and English were distributed to inner-city and rural transit riders on buses and at stations. Participants were encouraged to share which of the four scenarios best aligns with their priorities and vision for Fresno County, as well as to provide feedback concerning negative impacts, if any, they foresee for their community resulting from those scenarios not selected.

Staff collected 1,339 completed scenario preference surveys online or at outreach events and through presentations in 11 communities, from residents living in 29 towns and cities, covering 50 zip codes throughout the county. Of the 1,339, 1,127 ballots included information for income and household size. Of these ballots, approximately 469 were below the EJ Subcommittee-established poverty threshold of less than 150% of the poverty level and 78.1% of those surveyed identified as non-white.

EJ community representatives requested that Fresno COG specifically include the following question in the preferred

scenarios selection surveys: "What negative impacts to your community, if any, do you foresee from the other scenarios." Fresno COG included this question in the survey and results varied drastically. All the final outreach materials, participant demographics, survey results, project recommendations and all public comments received are available on Fresno COG's RTP webpage.

In response to recommendations by the RTP Roundtable and also through letters from EJ community representatives, the Environmental Justice Analysis has been updated from the prior year to include the following two additional indicators:

- housing mix, as delineated by EJ and non-EJ areas
- air contaminant exposure, which is measured by the percent of EJ population relative to non-EJ population living within 500 feet of Class 1 (major highways) and Class 2 (expressways) roadways

The outreach measures listed above demonstrate Fresno COG's commitment to an inclusive and transparent public engagement process to meaningfully include all populations, race, socio-economic classes and those living within the EJ communities throughout the RTP/SCS process; and, that input received from EJ communities have been meaningfully considered.

7.6 Fresno County Demograhpic Profile

Fresno County is the second largest county in the San Joaquin Valley, encompassing approximately 6,000 square miles. As the nation's third highest-grossing agricultural county, Fresno County's gross value of agricultural products was $6.6 billion in 2015 and $6.2 billion in 2016. The estimated population as of January 1, 2017 was 995,975 placing Fresno as the tenth most populous county of the 58 counties in California. There are fifteen incorporated cities and the county contains a federally recognized urbanized area, known as the Fresno-Clovis Metropolitan Area (FCMA), with a population of 636,594. The City of Fresno is now the fifth largest city in the state, with a population of 525,832.

Table 7-1: Fresno County Demographics

Race/Ethnicity	Population	Percent
White	308,759	34%
Hispanic or Latino	446,727	49.2%
Black or African American alone	43,673	4.8%
American Indian and Alaska Native alone	4,844	0.5%
Asian alone	83,715	9.2%
Native Hawaiian and Other Pacific Islander alone	1,093	0.1%
Some Other Race alone	2,470	0.3%
Two or More Races	17,549	1.9%
Total	908,830	100%
Population for whom poverty status was determined	**Population**	**Percent**
Individuals below 150% of Poverty Line	311,613	35%
Non Low-Income	579,081	65%
Total	890,694	100%

Source: 2016-2010 American Community Survey

Table 7-2: Fresno County Demographics versus California and the United States

Comparison	Income 150% of poverty line	Minority Population
Fresno County	35.0%	66.0%
California	23.6%	58.8%
United States	22.9%	35.3%

Source: 2011-2015 American Community Survey

Table 7-3: Fresno County Demographic Changes

Race/Ethnicity	2000*	2010**	2040***
White	36.2%	34.0%	25.0%
Hispanic or Latino	44.0%	49.2%	58.4%
Black or African American	5.3%	4.8%	4.2%
American Indian and Alaska Native	1.6%	0.5%	0.5%
Asian	8.1%	9.2%	9.7%
Native Hawaiian and Other Pacific Islander	0.1%	0.1%	0.1%
Some Other Race	4.7%	2.2%	2.1%

Sources:
**2000 US Census*
***2006-2010 American Community Survey*
****California Department of Finance Population Projections*

As indicated in the Regional Context Chapter, the population growth rate of Fresno County has outpaced that of California and the United States. During the 40-year period from 1970-2010, Fresno County's population increased by 125% compared to 87% and 52% for the state and nation.

Fresno County has been plagued with high unemployment. The County's 2016 unemployment rate was 9.4% in contrast to 5.4% for the State and 4.9% for the Nation. Educational attainment levels for Fresno County residents lag behind those of California and the United States. Only 19.4% of persons 25 years of age and older in Fresno County have a bachelor's degree or higher, compared with 31.4% for the State and 29.8% for the Nation. 15.5% of the residents have less than a 9th grade education in contrast to 10.0% for the State and 5.7% for the Nation.

With high unemployment and low educational attainment, Fresno County is plagued with a low median household income. Fresno County's median household income of $45,223 is far below the State and Nation's incomes of $61,818 and $53,889, respectively. Figure 7-2 shows the concentration of Low Income.

The residents of Fresno County are more ethnically diverse than that of California and the United States. In 2010, 67.3% of the County's inhabitants were minority (non-white) compared to 59.9% for the State of California and 36.3% for the Nation. Figure 7-1 shows the concentration of minority populations throughout Fresno County. Tables 7-1 through 7-3 provide further demographic breakdown.

Furthermore, historical trends and demographic projections indicate that Fresno County's Hispanic population is growing as the white population has been shrinking.



7.7 Environmental Justice Population Definition

The EJ Analysis' underlying methodology compares benefits and burdens from proposed policies and investments on Environmental Justice population groups (minority and low-income) and across different geographies (EJ and Vulnerable Communities vs. the remainder of the region) and (EJ vs. the remainder of the region). The section below defines these populations and geographies.

Environmental Justice Analysis Methodology

EJ Population Groups
- Minority and or low-income

Comparison Across Geographies
- EJ vs. the remainder of the region
- EJ & Vulnerable Communities vs. the remainder of the region

Minority

"Minority population" means "any readily identifiable groups of minority persons who live in geographic proximity, and if circumstances warrant, geographically dispersed/transient persons (such as migrant workers or Native Americans) who will be similarly affected by a proposed DOT program, policy or activity."[5] Minority populations include persons who identify as any of the following groups as defined by the Census Bureau[6] in accordance with guidelines provided by the U.S. Office of Management and Budget, as well as DOT Order 5610.2(a).

- Black or African-American – A person having origins in any of the Black racial groups of Africa.
- Hispanic or Latino – A person of Mexican, Puerto Rican, Cuban, Central or South American, or other Spanish culture or origin, regardless of race.
- American Indian or Alaska Native – A person having origins in any of the original peoples of North and South America (including Central America) and who maintains tribal affiliation or community attachment.
- Asian – A person having origins in any of the original

5 DOT Order 5610.2(a), https://www.fhwa.dot.gov/environment/environmental_justice/ej_at_dot/orders/order_56102a/
6 US Census Bureau's definitions for race and ethnicity: http://www.census.gov/topics/population/race/about.html.

Figure 7-1: Concentration of Minority Population

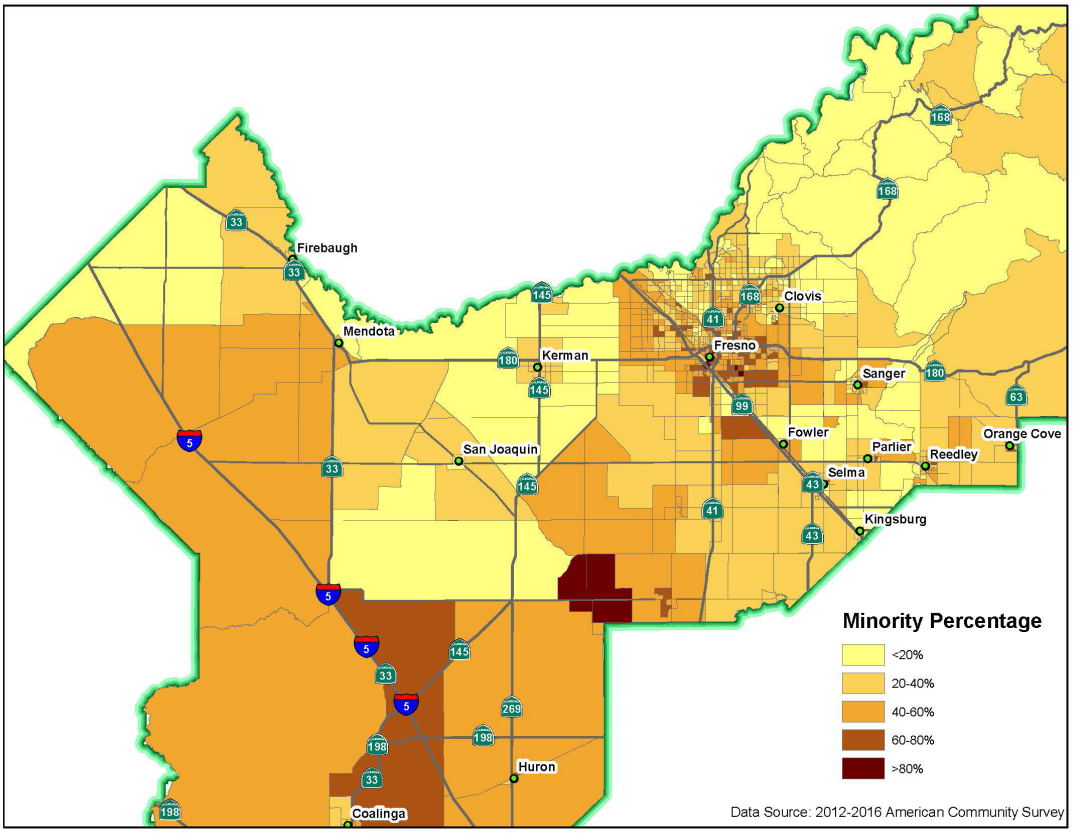

Figure 7-2: Concentration of Low Income

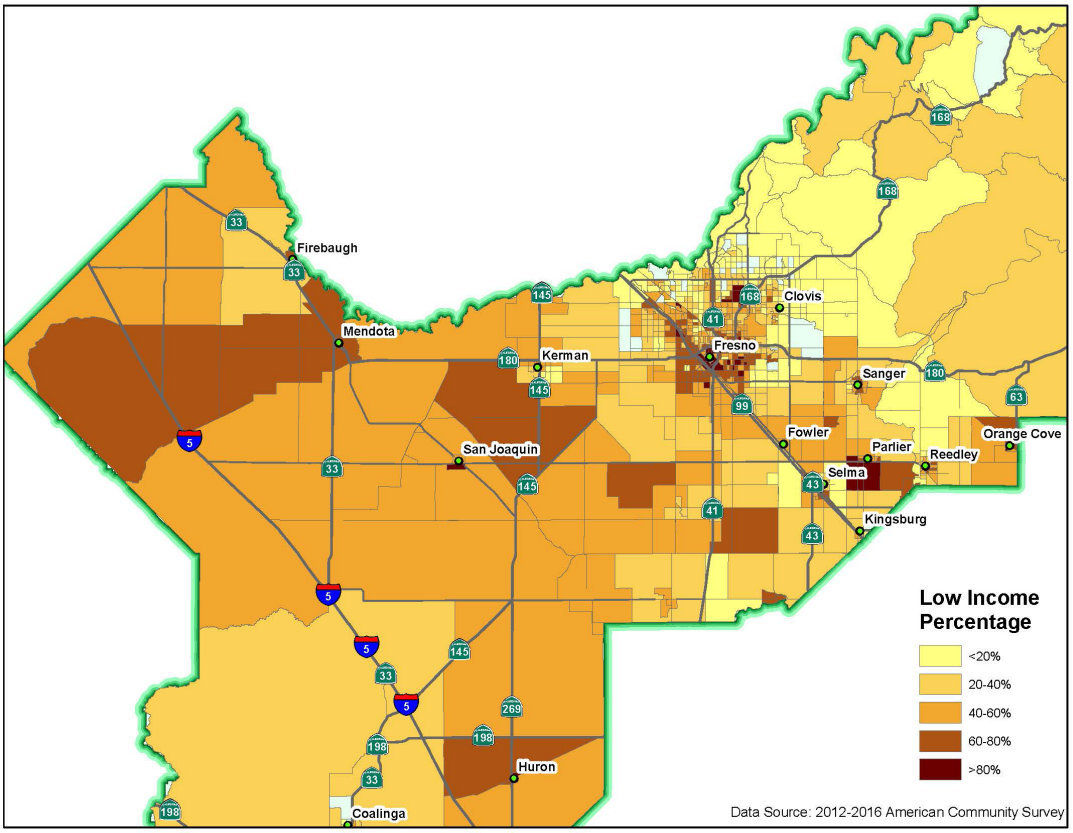

peoples of the Far East, Southeast Asia, or the Indian subcontinent including, for example, Cambodia, China, India, Japan, Korea, Malaysia, Pakistan, the Philippine Islands, Thailand, and Vietnam.

- Native Hawaiian or Other Pacific Islander – A person having origins in any of the original peoples of Hawaii, Guam, Samoa, or other Pacific Islands.

The non-EJ population includes those persons who identify as white and not Hispanic or Latino.

Low-Income

Low-income population means any readily identifiable group of low-income persons who live in geographic proximity, and, if circumstances warrant, geographically dispersed/transient persons (such as migrant workers or Native Americans) who will be similarly affected by a proposed DOT program, policy or activity.[7] *The EJ Subcommittee define persons as low-income if they live in a household with incomes less than 150% of the federal poverty level.*

The Department of Health and Human Services (HHS) issues the annual federal poverty thresholds for individuals based on a combination of an individual's household composition, size and income in Fresno County. In 2017, 100% of the federal poverty level was $12,060 a year for a single person living alone, and approximately $24,600 a year for a family of four.[8] As of the 2015 American Community Survey, approximately 26.8% of Fresno County's population was living below the federal poverty line.



7 DOT Order 5610.2(a), https://www.fhwa.dot.gov/environment/environmental_justice/ej_at_dot/orders/order_56102a/
8 HHS Poverty Guidelines for 2017 https://aspe.hhs.gov/poverty-guidelines

Fresno COG staff used demographic data from U.S. Census American Community Survey 2015 Summary Tables to develop a database with estimated socioeconomic and travel characteristics. This database was used to map EJ communities within Traffic Analysis Zones (TAZ) to determine whether EJ communities are sharing both the benefits and burdens associated with the Plan's projects. A TAZ is an area similar in size to a neighborhood or Census block group. TAZs can range in size from approximately ½ miles square within a metropolitan area to much larger areas in low-density outlying areas of the countryside. There are roughly 2,000 TAZs within Fresno County.

EJ and Vulnerable Communities Thresholds

Fresno COG staff used its travel forecasting software to produce EJ communities' travel characteristic estimates, comparing them to non-EJ communities across the county and evaluate travel-related equity issues. To determine whether EJ populations would be affected by a proposed program, project, or activity, the EJ Subcommittee and Fresno COG had to identify "EJ TAZs". The EJ Subcommittee defined EJ TAZs as those traffic analysis zones with the highest concentration of minority and/or low income populations, accounting for a total of 30% of the entire county's population (EJ TAZ).

The EJ Subcommittee expanded the EJ analysis to identify census tracts that were most vulnerable to becoming "EJ TAZs." "Vulnerable Communities" (VC) are defined as low-income TAZs that were not included in the EJ TAZs and had the highest concentration of the 6 burdens listed below accounting for an additional five percent of the entire county's population (VC TAZ).

- Housing cost burden: high housing cost-to-income ratio (30%+ income spent on housing)
- Single-parent households
- Elderly (75+)
- Educational attainment: 25 years and older without a high school education
- Linguistic isolation: no one in the household speaks English "very well"
- Persons with disabilities

In total, 35% of the Fresno County region's population qualifies as living within an environmental justice community.

EJ Community vs. Vulnerable Community

EJ Community
- 30% of entire county population
- Low income **and/or** minority TAZ

Vulnerable Community
- 5% of entire county population
- Low income TAZ that were not included in EJ with highest concentration of:
  - Housing cost burden: high housing cost-to-income ratio (30%+ income spent on housing)
  - Single-parent households
  - Elderly (75+)
  - Educational attainment: 25 years and older without a high school education
  - Linguistic isolation: no one in the household speaks English "very well"
  - Persons with disabilities

Out of 1,963 TAZs in Fresno County, 510 TAZ are considered EJ communities as defined by the EJ Subcommittee, and 117 TAZs meet the Vulnerable Communities criteria. Combined, there are a total of 627 EJ + VC TAZs which represent 35% of the total Fresno County population.

Fresno COG took into consideration the Cal EnvrioScreen data to further understand burdens beyond what the current modeling capacity could provide. The California Environmental Protection Agency (CalEPA) and the Office of Environmental Health Hazard Assessment (OEHHA) developed the California Communities Environmental Health Screening Tool (CalEnviroScreen). CalEnviroScreen is a data-driven mapping tool that helps identify California communities most affected by multiple sources of pollution and most vulnerable to pollution's adverse effects. CalEnviroScreen uses environmental, health, and socioeconomic information to produce a numeric score for each Census tract in the state.[9]

CalEnviroScreen helps establish which areas have higher relative environmental burdens in an effort to increase environmental law compliance in disproportionately impacted areas. Additionally, CalEnviroScreen informs the identification of disadvantaged communities pursuant to SB 535 (De León, Chapter 830, Statutes of 2012), based on geographic, socioeconomic, public health and environmental hazard criteria.[10] Figure 7-4 identifies the communities CalEPA has designated as disadvantaged under SB 535.[11]
There are 119 census tracts in Fresno County that fall within the top 25% of highest-scoring Census tracts according to CalEnviroScreen. Census tracts with the highest scores are the most burdened by air pollution, environmental and other socio-economic factors. The State of California's Climate Change Initiative has worked to target Cap-and-Trade program expenditures and other funds to these designated Census tracts.

Figures 7-5 and 7-6 show maps of SB 353 and Cal EnviroScreen that are overlaid with the EJ TAZs. Both maps illustrate that a majority of Fresno County census tracts identified in SB 535 (De Leon) Disadvantaged Communities and the Cal EnviroScreen 3.0 directly overlap with the EJ and Vulnerable Communities TAZ. It further emphasizes that transportation investments focused in these areas are in line with the States priorities for mitigating neighborhoods that are most burdened and confirms that the designated EJ TAZs the 2018 RTP are appropriately captured.

7.8 Measuring the Benefits and Burdens

To measure the benefits and burdens of the proposed 2018 RTP projects on disadvantaged communities, the subcommittee and RTP roundtable approved the following seven quantitative performance measures. Performance measures are separated into 4 subcategories:

- transportation
- financial
- land use/housing
- air quality

9 California Environmental Protection Agency (CalEPA), California Communities Environmental Health Screening Tool: CalEnviro-Screen: https://oehha.ca.gov/calenviroscreen/report/calenviro-screen-30

10 SB 535, De León. California Global Warming Solutions Act of 2006: Greenhouse Gas Reduction Fund: ftp://www.leginfo.ca.gov/pub/11-12/bill/sen/sb_0501-0550/sb_535_bill_20120930_chaptered.html

11 SB 535 Disadvantaged Communities Map: https://oehha.ca.gov/calenviroscreen/sb535

Figure 7-3: Environmental Justice and Vulnerable Community TAZs

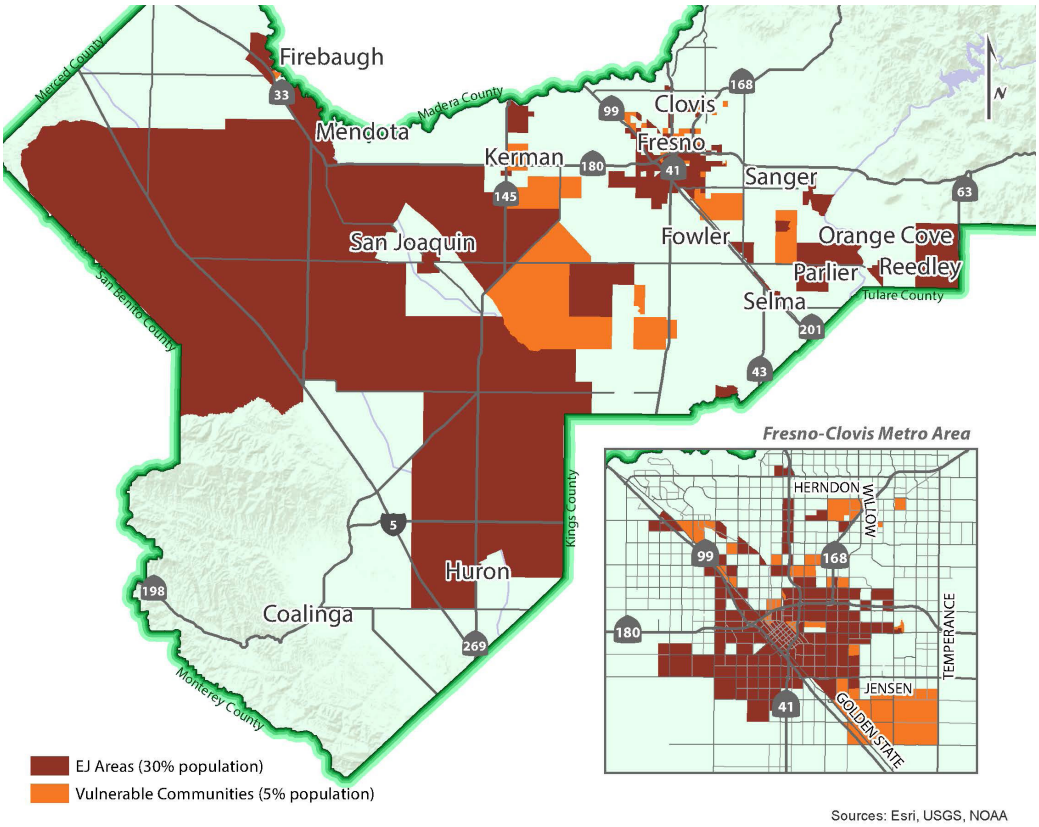

Figure 7-4: SB 535 Designated Disadvantaged Communities

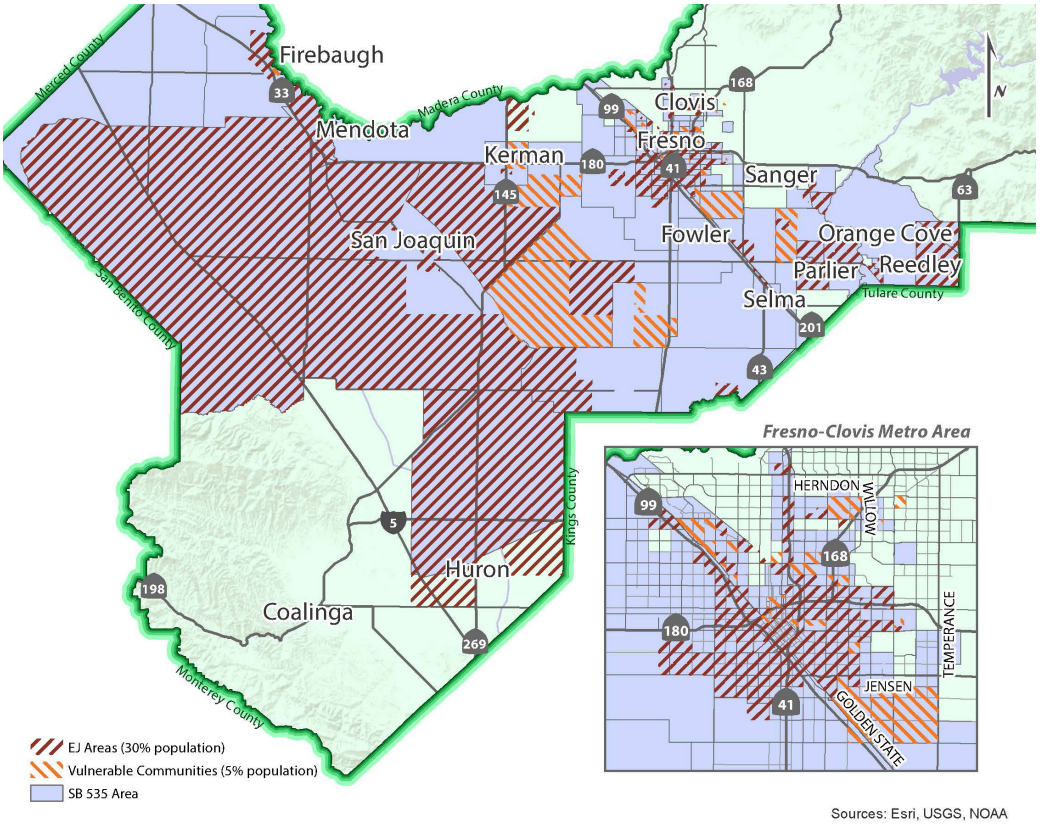

Figure 7-5: SB 535 Tracts, Environmental Justice TAZs and Vulnerable Community TAZs Map

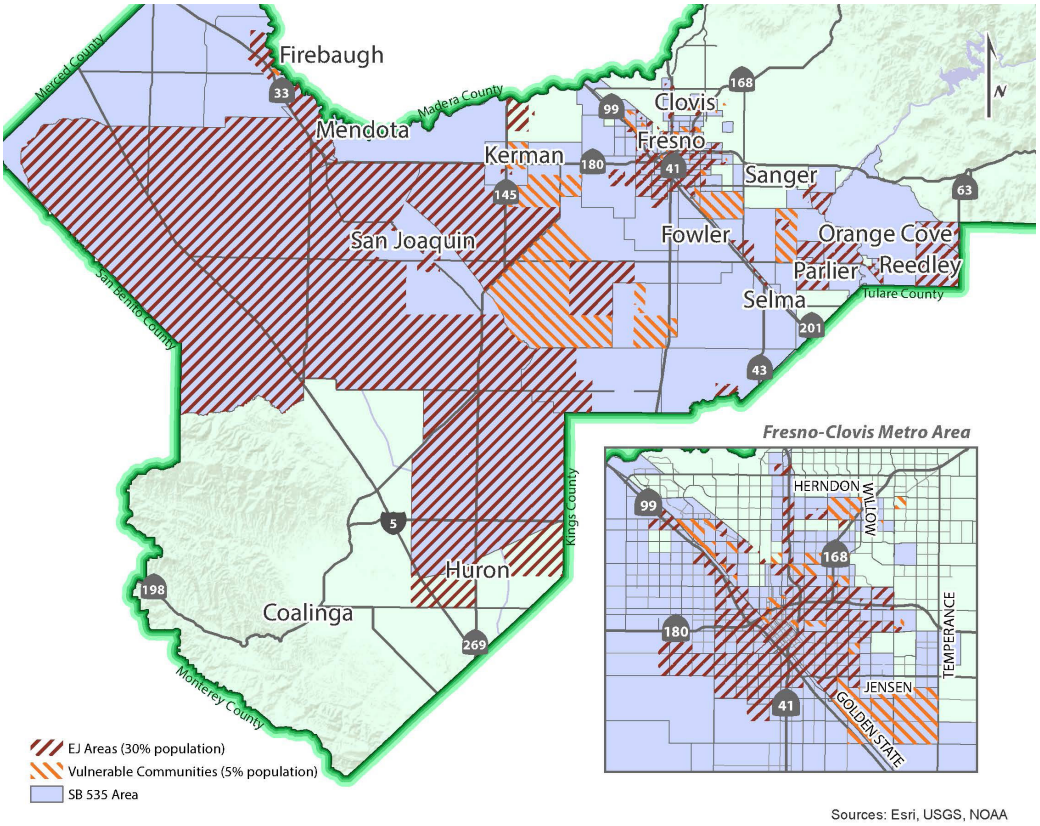

Figure 7-6: CalEnviroScreen 3.0, Environmental Justice TAZs and Vulnerable Community TAZs Map

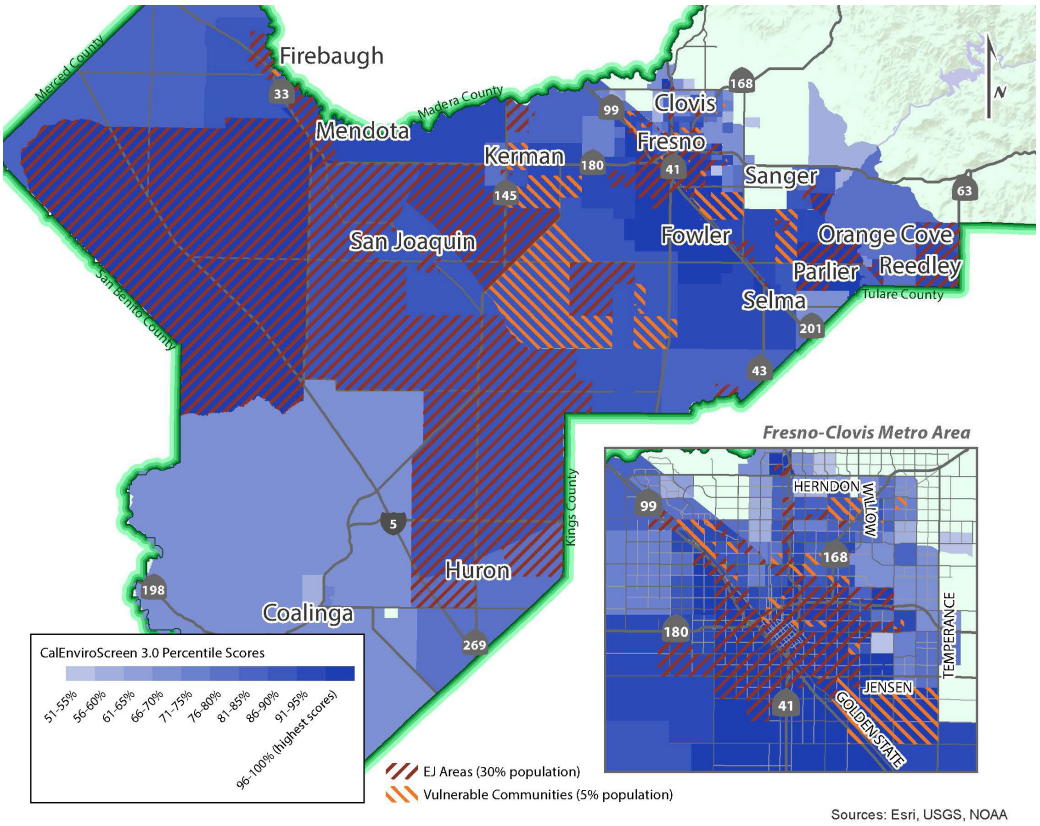

Modeling Results

The following section analyzes the performance indicator results comparing 2018 RTP/SCS' regional benefits and burdens in terms of transportation improvements and investments between EJ/EJ+VC and non EJ areas.

Transportation

Accessibility and Mobility

Accessibility and mobility are defined as the ability to move throughout the region, and the time it takes to reach desired destinations. Desired destinations were defined as major job centers, medical facilities, parks and schools. Specifically, accessibility measures the ease of reaching defined areas of interest during AM peak travel time. Mobility measures the travel time it takes to return from the defined areas of interest during PM peak time. Both are measuring average auto and transit travel times to demonstrate the worst possible congestion scenario between the base year 2014 and 2042 Build.

The goal for both accessibility and mobility is to ensure that EJ TAZs throughout the county have average travel time lesser than or comparable to the Non-EJ TAZs. The analysis in general shows that under all conditions, EJ TAZs have average travel times to areas of interest equal to or shorter than the travel times from non-EJ TAZs for all modes of travel (drive alone, carpool and transit) in the Fresno-Clovis SOI, the remainder of the county, as well as countywide. The exception is transit in the rural county, where the EJ travel time is higher than the non-EJ travel time. This is probably to be expected because of the large, low populated EJ areas in the far western part of the county. Any transit trips from rural areas would have to include the time necessary to get from a home to a transit stop, in addition to the comparatively longer transit ride itself. Fresno County Rural Transit Agency (FCRTA) is constantly reviewing routes and seeking solutions for unmet needs by monitoring demonstration routes; however, due to ridership and fare box restrictions, it is difficult to maintain new routes in unincorporated areas of Fresno County beyond the initial demonstration period because actual ridership and fare box recovery often fails to meet the minimum State standards for public transit agencies.

Accessibility and mobility can be an indicator of travel demand. By measuring the travel time, a high number of travel minutes indicate that the demand can be overburdening the limited capacity of the roadway system. This affords an opportunity to further initiatives in ridesharing, van pooling, transportation network company (TNC) and improve the capacity of passengers per vehicle per trip. Travel delays can incentivize transit investment, land-use developments surrounding affordable and efficient transit services over time can lead to changes in

Table 7-4: Accessibility - Cumulative Average Peak Travel Times (Minutes)

Mode	2014 Base	2042 Build
Fresno-Clovis SOI:		
Drive Alone	15 (14) [15]	16 (15) [15]
Shared-Ride	13 (13) [13]	14 (14) [14]
Transit	35 (32) [32]	32 (29) [29]
Remainder of County:		
Drive Alone	37 (26) [26]	37 (27) [26]
Shared-Ride	33 (23) [23]	33 (23) [23]
Transit	45 (45) [46]	45 (45) ***[46]***
Countywide:		
Drive Alone	22 (18) [18]	22 (19) [19]
Shared-Ride	19 (16) [16]	20 (17) [17]
Transit	36 (33) [34]	32 (30) [30]

Table 7-5: Mobility - Cumulative Average Peak Travel Times (Minutes)

Mode	2014 Base	2042 Build
Fresno-Clovis SOI:		
Drive Alone	16 (16) [16]	19 (19) [19]
Shared-Ride	14 (14) [14]	16 (16) [16]
Transit	35 (32) [32]	32 (29) [29]
Remainder of County:		
Drive Alone	38 (27) [27]	52 (29) [29]
Shared-Ride	34 (24) [24]	44 (25) [25]
Transit	45 (45) [46]	44 (45) ***[46]***
Countywide:		
Drive Alone	23 (20) [19]	29 (22) [22]
Shared-Ride	20 (17) [17]	24 (19) [19]
Transit	36 (33) [34]	33 (30) [30]

Values represent travel time in minutes by: Non-EJ TAZs, (EJ TAZs), [EJ+VC TAZs]
Bold designates where EJ travel times are higher than non-EJ travel times
Italics designates where EJ+VC travel times are higher than non-EJ travel times

travel patterns to utilize alternative travel modes. Overall accessibility and mobility indicate that EJ and EJ+VC TAZ's will perform better when compared with non-EJ TAZs in the Fresno-Clovis SOI, the remainder of the county and countywide. As shown in Table 7-4 and Table 7-5, Fresno-Clovis SOI had shorter average travel times than the remainder of the County and Countywide. This was to be expected since metropolitan commutes are shorter than rural commutes. Considering that countywide is a combination of both rural and urban commutes, it would be natural to assume that Fresno-Clovis SOI would have the shortest commute times and remainder of the County would have the longest times, with Countywide slightly closer to Fresno-Clovis.

EJ TAZs and EJ+VC TAZ's had equal to or shorter average travel time than all TAZs in all instances except for rural transit trips, which had slightly higher travel times than non-EJ TAZs under all situations. This is once again probably because of the large, low-populated EJ areas in the far western part of the county. Fresno COG will continue to work with FCRTA and the EJ Taskforce to address rural transit riders' needs in Fresno County. Countywide EJ and EJ+VC TAZs travel times was lower than Non EJ TAZs.

Reliability

Reliability is estimated as a percent of level of service E or worse VMT inside the EJ TAZs as well as for non-EJ TAZs. A Level of Service of E or worse states that the roadway is operating at or near capacity, with long queues developing on all approaches and long delays. Reliability of the roadway system is important to measure since the time spent in congested traffic delays means longer idling time which produces higher levels of pollutants and makes accessing jobs and service more difficult.

With 2042 build conditions, EJ TAZs in the Fresno-Clovis SOI, have a higher percentage of overall VMT operating at level of service E or worse when compared with non-EJ TAZs. As shown in Table 7-6, this increase in congestion can be attributed to the fact that the majority of the congested roadways in the urban core traverse thru a highly concentrated portions of EJ TAZ's.

Although the percentage congested VMT may be higher for EJ areas (6.5 compared to 5.8 for Non EJ), the number of Congested Average Daily VMT in the Countywide EJ areas and EJ +VC area are less than half of the Non-EJ areas and therefore indicate there is not an adverse impact to environmental justice communities.

Table 7-6: Percent Average Daily Vehicle Miles Traveled (VMT)
LOS E or Worse Conditions (Very Congested)

Mode	2014 Base	2042 Build
Average Daily VMT		
Fresno-Clovis SOI	10,967,288 (4,592,068) [5,320,395]	14,761,005 (6,171,503) [7,050,018]
Remainder of County	13,436,253 (4,258,335) [5,009,755]	19,498,768 (6,208,884) [7,217,818]
Countywide	24,403,541 (8,850,403) [10,330,150]	34,259,773 (12,380,387) [14,267,836]
Congested Average Daily VMT		
Fresno-Clovis SOI	319,055 (213,093) [221,676]	1,116,590 (667,779) [689,017]
Remainder of County	173,234 (0) [19,892]	885,029 (137,647) [689,017]
Countywide	492,289 (213,093) [241,568]	2,001,618 (805,426) [912,485]
Percent Congested Average Daily VMT		
Fresno-Clovis SOI	2.19 (4.64) [4.17]	7.56 (10.88) [9.77]
Remainder of County	4.28 (0) [.4]	4.54 (2.22) [3.10]
Countywide	3.8 (2.31) [2.34]	**5.84 (6.51) [6.40]**

Values represent VMT LOS E or worse designated as Non-EJ TAZs (EJ TAZs).
Bold designates where EJ VMT LOS E or worse is a higher percentage than the non-EJ percentage

Financial

Transit Investment Effectiveness

Transit investment effectiveness is measured by calculating the percentage of the new added average number of daily passenger miles traveled (PMT) served by RTP transit projects in 2042 compared to 2014. The goal for transit investment effectiveness is for EJ TAZs to show an increased percentage of transit person miles traveled. The EJ area within the Fresno-Clovis SOI will increase at a greater percentage due to planned higher density developments surrounding transit corridors, populations living within proximity to transit and additional transit options such as Bus Rapid Transit services. Overall, the countywide transit investments in EJ communities will increase passenger miles traveled by an additional 31%. Please refer to Table 16 in Appendix H for the analsysi result.

Distribution of Investments

Equitable distribution of transit investment is measured by comparing the total transit person miles traveled (PMT) by the total transit investment through 2042. Transit functions as a system where the main transit investments connects to the surrounding communities; therefore, the total investment in transit as a whole ($1,176,850,000) was used to evaluate equity in the distribution of investment. The goal for investment equity is to show that the investment per PMT in EJ TAZs is equal to or greater than non EJ TAZs.

As shown in Table 17 in Appendix H, countywide EJ TAZs and EJ+VC TAZs are provided with approximately the same amount of investment per passenger miles traveled as Non EJ TAZs. It is worth noting that not all rural transit funds (such as LTF formula funds) are administered thru Fresno COG and therefore are not reflected in the 2018 RTP investment total which may contribute to the difference in the expenditure for Non EJ and EJ areas in the category Remainder of the County.

Land Use/Housing

Housing Product Mix

Housing mix is another important indicator for EJ communities, where housing affordability weighs heavily on a household's ability to pay for other critical needs, such as food, clothing, and transportation. A more diverse housing mix can help to assure that individuals and families at all income levels can find safe and affordable housing. A stock of multifamily units can contribute to additional economic housing options since multifamily units tend to be more affordable than single family units.

The 2018 RTP assumes 47,484 new single family, 32,391 new multifamily units and 5,137 new townhomes over the next 20 years to accommodate a countywide population that is anticipated to grow to an estimated 1,347,000 persons by 2042. See Growth Forecast in SCS Chapter. The 2018 RTP/SCS plans additional, new housing developments with a greater emphasis on increasing the amount of multifamily housing options in the EJ communities compared to non-EJ areas. Multifamily and townhome units increase by two and five percent with the projected growth in 2042.

The 2042 Total Multifamily and Townhome units account for more than 50% of the new housing products mix in EJ+VC areas compared to 27% in Non EJ, Non VC communities. Table 18 in Appendix H provides the analysis of housing product mix.

Air Quality

Air Contaminant Exposure

Freeways are one of the most pressing concerns for air pollution. Studies suggest that health risks are associated with locating housing near freeways as populations in areas surrounding freeways may have increased risk of asthma, non asthma respiratory symptoms, impaired lung

Table 7-7: Air Contaminant Exposure
Household Units Within 150 Meters of Class 1 and Class 2 Roadways

	2014 Base		2042 Growth		2042 Total	
	HU in Buffer	% HU in Buffer	HU in Buffer	% HU in Buffer	HU in Buffer	% HU in Buffer
Total	26,842	9.18%	10,274	11.98%	37,116	9.81%
EJ	10,831	14.55%	2,396	11.29%	13,227	13.83%
Non-EJ	16,011	7.34%	7,878	12.21%	23,889	8.45%
EJ+VC	11,796	13.27%	2,696	11.45%	14,492	12.89%
Non-EJ, Non-VC	15,046	7.39%	7,578	12.18%	22,624	8.51%

function, and cardio vascular mortality.[12] The Center for Disease Control (CDC) state that traffic emissions are highest at the point of release and typically diminish to near background levels within 150 to 300 meters of the roadway; however, the potential exposure zone around roads can vary considerably depending on the pollutant, traffic volume, ambient pollution concentrations, topography, and land use. In terms of traffic density, adverse health effects associated with residential proximity to roads with average daily traffic volume (ADT) as low as 10,000 vehicles per day.[13] In contrast, the California Air Resource Board published in 2005 the Air Quality And Land Use Handbook: A Community Health Perspective which recommends siting new sensitive land uses such as residence and schools at a distance of greater than 500 feet of a freeway or from with urban roads of 100,000 ADT, or rural roads with 50,000 ADT.[14] Since the publication of the 2005 Handbook, research has demonstrated the public health, climate, financial, and other benefits of compact, infill development along transportation corridors. Moreover, new research has demonstrated promising strategies to help decrease pollution exposure near their sources. These strategies are the focus of a Technical Advisory report. [15]



There are very few roads in the Fresno County region that meet the ARB threshold of urban roads with 100,000 ADT, or rural roads with 50,000 ADT and would not adequately capture the impacts of increased traffic volumes. Recommendations from stakeholders suggest that the CDC methodology would better represent the region's averaged daily traffic and illustrate a more accurate accounting of the built environment and future impacts. Therefore, Fresno COG has adopted the CDC's methodology for measuring Air Contaminant Exposure. This methodology closer aligns with the region's ADT and would localize the analysis to include express ways such as Herndon Ave and Jensen Avenue.

The Air Contaminant Exposure indicator measures the number of households within the impacted area of 150 meters or approximately 500 feet from major highways (Class 1) or as other freeways and expressways (Class 2) which is consistent with the CDC's methodology.

As shown in Table 7-7, the analysis concludes that with a balanced growth plan, EJ and Non EJ communities are showing housing unit growth on average of 11.5%. The 2042 Growth assumes 7,878 more units in Non EJ areas compared to 2,396 units in EJ areas. When vulnerable communities are added, there are only an additional 300 units which is less than two thirds of the total new household units. In the 2042, Total (which include existing and new households) 13,000 EJ household units will be located within the 150 meters of the major roadways defined by this EJ report, which is significantly less than the 24,000 household units allocated in Non EJ areas. In addition in 2014 there is 14.55% of EJ household units located within 150 meters of the impacted areas, and by 2042 there will be 13.83% of such EJ households units in such areas, a decrease of 0.70%, which shows the

12 HEI Panel on the Health Effects of Traffic-Related Air Pollution. Traffic-related air pollution: a critical review of the literature on emissions, exposure, and health effects. HEI Special Report 17. Boston, MA: Health Effects Institute; 2010

13 Residential Proximity to Major Highways — United States, 2010 https://www.cdc.gov/mmwr/preview/mmwrhtml/su6203a8.htm

14 Air Quality And Land Use Handbook: A Community Health Perspective https://www.arb.ca.gov/ch/handbook.pdf

15 Technical Advisory: Strategies to Reduce Air Pollution Exposure Near H igh-Volume Roadways, https://www.arb.ca.gov/ch/landuse.htm

2018 RTP/SCS's efforts to improve the condition for the EJ population. The Non-EJ area instead will see an increase of 1.1% household units from 2014 to 2042 that will be located within the impacted areas.

7.9 Conclusions

This EJ Analysis is a tool to help determine proposed RTP projects' equitable distribution of benefits and burdens, as well as their overall cost/benefit to our inhabitants, especially those living in disadvantaged neighborhoods. The results show that in terms of overall equity, the 2018 RTP's projects appear to distribute benefits and impacts equitably over Fresno County. In most cases, EJ communities fared better than non-EJ communities. There were only a few instances where the EJ communities did not fare better than the non-EJ communities at a sub regional level. For example, transit travel times in the rest of the county was higher than in the Fresno-Clovis SOI due to the frequency of service and travel distance, however the overall county average for accessibility and mobility was less for EJ TAZ's than non EJ TAZs.

Although this EJ Analysis focuses on racial minorities and low-income populations, Fresno COG is also very involved with programs for elderly and disabled populations. Some of these programs include the Senior Taxi Scrip program, FTA Section 5310 grants (Transportation for Elderly Persons and Persons with Disabilities), Section 5317 grants (help for Americans with Disabilities) and consulting the Social Services Transportation Advisory Council (SSTAC). The SSTAC serves as a Fresno COG advisory body regarding transit-dependent and transit-disadvantaged population needs, including the elderly, handicapped, and persons of limited means.



Based on the results of the Environmental Justice Analysis, Fresno COG can conclude that EJ communities are not "disproportionately burdened by high and adverse effects and do share equitably in the benefits from the 2018 RTP/SCS.

7.10 Next Update to the EJ Analysis

Fresno COG is committed to improving the EJ Analysis and addressing ongoing performance considerations in its planning activities. Specifically in response to comments from the EJ subcommittee and members of the public, Fresno COG is committed to developing an activity-based model (ABM) for future RTP updates. Having an ABM that can generate household socioeconomic attributes that feed into travel patterns will further refine the EJ Analysis. Fresno COG recognizes that spatially mapping proposed RTP projects on the constrained list would provide a more accurate representation of transportation investment in determining which projects traverse, are adjacent to, and within EJ areas, either benefiting or burdening the EJ communities. Fresno COG plans to develop a tool to map RTP projects for the 2022 RTP.



APPENDIX M
ANNUAL LISTING OF PROJECTS

Page intentionally left blank.

Annual Listing of Projects with Federal Funding for Federal Fiscal Year 2020



December 2020

Fresno Council of Governments
2035 Tulare Street, Suite 201
Fresno, California 93721
Phone: (559) 233-4148
Fax: (559) 233-9645
Website: www.fresnocog.org

Page intentionally left blank.

Purpose

23 CFR 450.334 of the Federal Register outlines the requirement for Metropolitan Planning Organizations (MPOs) to publish an annual listing of projects for which funds have been obligated in the preceding year, including a listing of pedestrian and bicycle projects. From the Fixing America's Surface Transportation (FAST) Act, 23 U.S.C. 134(j)(7)(B), 23 U.S.C. 135(g)(5)(B), 49 U.S.C. 5303(j)(7)(B), and 49 U.S.C. 5304(g)(5)(B), the requirement is as follows:

> *"An Annual Listing of projects, including investments in pedestrian walkways and bicycle transportation facilities, for which federal funds have been obligated in the preceding year, shall be published or otherwise made available by the cooperative effort of the State, transit operator, and metropolitan planning organization for public review. This listing shall be consistent with the funding categories identified in each metropolitan transportation improvement program."*

This report is published in response to the above requirement by listing all federally funded transportation projects in the Fresno County region that were obligated during federal fiscal year 2020. Obligation refers to the federal government's commitment to pay or reimburse the lead agency for the federal share of a project's cost. Obligation does not indicate expenditure or project completion; only that the project has been approved for federal reimbursement. Programmed project costs can be found in the corresponding Federal Transportation Improvement Program (FTIP) and Regional Transportation Plan (RTP).

Background

Fresno COG is a voluntary association of local governments, one of 25 in California and 522 nationwide. In 1967, elected officials of Fresno County and its incorporated cities informally created the Council to provide "a cooperative body" for the discussion and resolution of issues which go beyond their individual boundaries. Subsequent federal and state laws encouraged such efforts, and the agency was formalized in 1969.

Fresno COG fosters intergovernmental communication and coordination, undertakes comprehensive regional planning with an emphasis on transportation, provides for citizen involvement in the planning process, and supplies technical services to its member governments.

In all these areas the Fresno COG serves as a consensus builder to develop an acceptable approach on how to handle problems that do not respect political boundaries.

Who are the members, their representatives, and how do they vote?

Fresno COG's member agencies are represented on the Policy Board by the Mayors of each incorporated city, and the Chairman of the County Board of Supervisors, or designated representatives.

The Policy Board is a governing body that establishes policy and guides work activities. They are assisted in making decisions by the Policy Advisory Committee (PAC), composed of the Chief Administrative Officer of each member agency, or their designated representatives. With the exception of urgent matters, all items must first be considered by the PAC before submission to the Policy Board.

The Policy Board and PAC are assisted in the decision-making process by staff from their agencies, citizen and interest groups, and various technical advisory committees who comprise the Transportation Technical Committee (TTC).

Fresno COG Policy Board	
Agency	**Member**
Clovis	Mayor Drew Bessinger
Coalinga	Mayor Ron Lander
Firebaugh	Mayor Elsa Lopez
Fowler	Mayor David Cardenas
Fresno City	Mayor Lee Brand
Fresno County	Supervisor Sal Quintero
Huron	Mayor Rey Leon
Kerman	Mayor Gary Yep
Kingsburg	Mayor Laura North
Mendota	Mayor Rolando Castro
Orange Cove	Mayor Victor Lopez
Parlier	Mayor Alma Beltran
Reedley	Mayor Mary Fast
Sanger	Mayor Eli Ontiveros
San Joaquin	Mayor Julia Hernandez
Selma	Mayor Scott Robertson

The Regional Transportation Plan

The RTP is a long-range (25-year) plan that provides a vision for future transportation improvements and investments based on specific transportation goals, objectives, policies, and strategies. The RTP is based on federal transportation law requiring comprehensive, cooperative, and continuous transportation planning. Fresno COG meets these requirements by developing comprehensive transportation plans that

include all surface transportation modes (also known as multi-modal planning), to ensure efficient people and goods movements throughout the region.

The purpose of the RTP is to provide strategic direction for transportation capital investments by assessing regional growth and economic trends. Thus, the RTP helps planner's link transportation investments to provide a cohesive, balanced, and multimodal transportation system that will help relieve traffic congestion, improve safety, and provide for economic development.

The Federal Transportation Improvement Program

As the designated MPO for the region, Fresno COG also prepares and maintains the FTIP, which is the short-term (4-year) planning document. The FTIP includes a listing of all transportation-related projects requiring federal funding or other approval by the federal transportation agencies. The FTIP also lists non-federal, regionally significant projects for information and air quality modeling purposes.

Projects included in the FTIP are consistent with Fresno COG's RTP and are part of the area's overall strategy for providing mobility, congestion relief, and reduction of transportation-related air pollution in support of efforts to attain federal air quality standards for the region.

Public Involvement

Fresno COG aims to proactively engage the public in the regional transportation planning process and embrace federal requirements that MPOs provide the public with complete information, timely public notice, full public access to key decisions, and early and continuing involvement in developing the FTIP, RTP, and other products.

Annual Listing of Projects with Federal Funding for Federal Fiscal Year 2020

Federal law requires Fresno COG to publish for public review an annual listing of projects for which federal funds have been obligated in the preceding year, as a record of project delivery and a progress report for public information and disclosure.

This report is divided into the funding types administered by the Federal Highway Administration (FHWA) and the Federal Transit Administration (FTA). Projects are listed by *Lead Agency, FTIP Program*, *Federal ID,* and *Fresno COG ID*. The *Fresno COG ID* number is a unique project identifier used in the FTIP; the category *Total Dollar Amount in FTIP* is included for reference of total project funding. Multiple *Federal IDs* can correspond with one *Fresno COG ID*. Please note that this list includes only federal funds that were obligated; no state or local funds are reported. The information contained in this report was provided by the California Department of Transportation (Caltrans).

This report indicates that approximately $100 million in federal funds were obligated for transportation projects in the region between October 1, 2019 and September 30, 2020. The federal funds obligated for transportation projects were distributed amongst Congestion Mitigation Air Quality (CMAQ), Highway Bridge Program (HBP), Highway Safety Improvement Program (HSIP), State Highway Operation and Protection Program (SHOPP), Local Rail, Regional Improvement Program (RIP), Surface Transportation Program (STP), and Active Transportation Program (ATP) projects.

Net Obligations for State and Local Federal-aid Highway Projects- Federal FY2020

LEAD AGENCY	FTIP PROGRAM	FUNDING TYPE	FEDERAL PROJ. ID	FCOG FTIP ID	DESCRIPTION	DATE OF OBLIGATIO	FED FUNDS PROG.	FED FUNDS OB/DEOB	FED FUNDS REMAIN FOR	BIKE/PED
CALTRANS	SURFACE TRANSP BLOCK GRTS-FLEX	SHOPP	000C442	FRE071003/ LSTMP375	ON STATE ROUTE: 33. FRESNO AND KINGS COUNTIES AT VARIOUS LOCATIONS SEISMIC RESTORATION (TC)	10/31/2019	$0	-$1,425,938	$0	N
CALTRANS	STBG <5K POP - FAST	SHOPP	0055152	FRE071010/ LSTMP496	ON STATE ROUTE: 5. KINGS AND FRESNO COUNTIES, FROM 0.2 MILE SOUTH OF AVENAL CUT-OFF ROAD OVERCROSSING TO QUIST UNDERCROSSING. UPGRADE WATER AND WASTEWATER SYSTEMS FOR COALINGA-AVENAL SAFETY ROADSIDE REST AREA.	11/15/2019	$5,187,600	$5,187,600	$0	N
CALTRANS	STBG 5-200K POP FASTG	SHOPP	S033092	FRE091001/ LSTMP498	ON STATE ROUTE: 33. FRESNO COUNTY IN FIREBAUGH AT VARIOUS LOCATIONS FROM MORRIS KYLE DRIVE TO CLYDE FANNON DRIVE. CONSTRUCT ADA COMPLIANT CURB RAMPS AND SIDEWALKS. WIDEN ROADWAY AND CONSTRUCT CULVERTS AND DRAINAGE INLETS.	11/22/2019	$1,963,600	$1,963,600	$0	N
CALTRANS	STP 5-200K POP - MAP-21	SHOPP	P033079	FRE071003/ LSTMP337	ON STATE ROUTE: 33. FRESNO CO. NR COALINGA FRM 0.1 MILE W. TO 0.1 MILE E. OF JACALITOS CREEK BRIDGE REPLACE BRIDGE (TC)	11/25/2019	$0	-$226	$0	N
CALTRANS	NATIONAL HIGHWAY PERF FAST	SHOPP	P168063	FRE071010	ON STATE ROUTE: 168. FRESNO COUNTY IN FRESNO AND CLOVIS AT VARIOUS LOCATIONS FROM 0.2 MILE SOUTH OF SHIELDS AVENUE UNDERCROSSING TO 0.3 MILE EAST OF TEMPERANCE AVENUE UNDERCROSSING. FREEWAY MAINTENANCE ACCESS (TC)	12/27/2019	$0	-$458,940	$0	N
CALTRANS	HIGHWAY SAFETY IMP PROG FAST	SHOPP - (MINOR PROG)	P041137	FRE090000/ LSTMP599	ON STATE ROUTE: 41. IN FRESNO AT ROUTE 41 SOUTHBOUND ON-RAMP FROM EASTBOUND FRIANT ROAD INSTALL CONCRETE BARRIER	1/9/2020	$0	-$332,364	$0	N
CALTRANS	SURFACE TRANSP BLOCK GRTS-FLEX	STBG	S033085	N/A	ON STATE ROUTE: 33. KINGS AND FRESNO COUNTIES IN AND NEAR AVENAL FROM 0.3MILE NORTH OF UTICA AVENUE TO JAYNE AVENUE COLD PLACE AC PAVEMENT, PLACE RHMA-BWC (TC)	1/23/2020	$0	-$3,549	$0	N
CALTRANS	NATIONAL HIGHWAY PERF FAST	SHOPP	P099644	FRE071007/ LSTMP502	ON STATE ROUTE: 99. FRESNO COUNTY IN AND NEAR KINGSBURG AND SELMA FROM ROUTE 99/201 SEPARATION TO 0.3 MILES SOUTH OF SECOND STREET UNDERCROSSING. REPLACE CONCRETE AND ASPHALT PAVEMENT	3/6/2020	$35,418,100	$35,418,100	$0	N
CALTRANS	EQUITY BONUS LIMITATION	SHOPP	S168064	FRE071007/ LSTMP503	ON STATE ROUTE: 168. IN FRESNO COUNTY IN AND NEAR SHAVER LAKE FROM 0.2 MILE WEST OF AUBERRY ROAD TO KAISER PASS ROAD. HMA RESURFACING AND CULVERT REHAB.	3/10/2020	$15,413,000	$3,634,124	$10,000	N
CALTRANS	REDIST CERTAIN AUTH MAP-21 EXT	SHOPP	S168064	FRE071007/ LSTMP503	ON STATE ROUTE: 168. IN FRESNO COUNTY IN AND NEAR SHAVER LAKE FROM 0.2 MILE WEST OF AUBERRY ROAD TO KAISER PASS ROAD. HMA RESURFACING AND CULVERT REHAB.	3/10/2020	$15,413,000	$262,635	$10,000	N
CALTRANS	STBG <5K POP - FAST	SHOPP	S168064	FRE071007/ LSTMP503	ON STATE ROUTE: 168. IN FRESNO COUNTY IN AND NEAR SHAVER LAKE FROM 0.2 MILE WEST OF AUBERRY ROAD TO KAISER PASS ROAD. HMA RESURFACING AND CULVERT REHAB.	3/10/2020	$15,413,000	$11,506,241	$10,000	N
CALTRANS	SEC 164 PENALTIES HSIP FAST	SHOPP - (MINOR PROG)	P099653	FRE090000 / LSTMP692	ON STATE ROUTE: 99. FRESNO COUNTY, IN FRESNO AT NORTHBOUND CONNECTOR TO EASTBOUND ROUTE 180 REMOVE GUARDRAIL AND INSTALL CONCRETE BARRIER	3/19/2020	$1,757,500	$951,400	$806,100	N
CALTRANS	HIGHWAY SAFETY IMP PROG FAST	SHOPP	S168065	FRE071010/ LSTMP586	ON STATE ROUTE: 168. IN FRESNO COUNTY, NEAR PRATHER, FROM 0.2 MILE EAST OF SHEPHERD AVENUE TO LOCKWOOD LAND AND FROM 1.6 MILES EAST OF AUBERRY ROAD TO TOLLHOUSE ROAD CONSTRUCT CENTERLINE RUMBLE STRIP AND PLACE PAVEMENT DELINEATION	4/14/2020	$1,146,000	$1,242,700	$0	N

Net Obligations for State and Local Federal-aid Highway Projects- Federal FY2020

LEAD AGENCY	FTIP PROGRAM	FUNDING TYPE	FEDERAL PROJ. ID	FCOG FTIP ID	DESCRIPTION	DATE OF OBLIGATIO	FED FUNDS PROG.	FED FUNDS OB/DEOB	FED FUNDS REMAIN FOR	BIKE/PED
CALTRANS	HIGHWAY SAFETY IMP PROG FAST	SHOPP - (MINOR PROG)	P041140	FRE090000/ LSTMP650	ON STATE ROUTE: 41. FRESNO COUNTY IN THE CITY OF FRESNO AT NORTHBOUND ROUTE 41/ WESTBOUND 180 CONNECTOR INSTALL CONCRETE BARRIER	4/14/2020	$828,600	$828,600	$0	N
CALTRANS	NATIONAL HIGHWAY PERF FAST	SHOPP	0055151	FRE071007	ON STATE ROUTE: 5. IN FRESNO COUNTY ABOUT 14 MILES NORTHWEST OF HURON FROM TUOLUMNE AVENUE OVERCROSSING TO 1.0 MILE NORTH OF ROUTE 5/33 SEPARATION PANEL REPLACEMENT, COLD PLANE, HMA AND RHMA PAVING AND MGS.	5/20/2020	$0	-$1,539,964	$0	N
CALTRANS	REPURPOSED EARMARK SPECIAL	EARREPU	6206025	FRE021108	ON STATE ROUTE: 180. KINGS CANYON EXPRESSWAY SEGMENT 3, ON SR 180 FROM WEST OF SMITH AVENUE TO EAST OF FRANKWOOD AVENUE, PM R74.1/R78.6 CONSTRUCT 4 LANE EXPRESSWAY	5/29/2020	$775,170	$775,170	$0	N
CALTRANS	NATIONAL HIGHWAY PERF	SHOPP	P099621	FRE071010	ON STATE ROUTE: 99. IN TULARE AND FRESNO COUNTIES AT VARIOUS LOCATIONS ROADSIDE SAFETY IMPROVEMENTS. (TC)	6/4/2020	$0	-$833,518	$0	N
CALTRANS	HIGHWAY SAFETY IMP PROG FAST	SHOPP	S168065	FRE071010/ LSTMP586	ON STATE ROUTE: 168. IN FRESNO COUNTY, NEAR PRATHER, FROM 0.2 MILE EAST OF SHEPHERD AVENUE TO LOCKWOOD LAND AND FROM 1.6 MILES EAST OF AUBERRY ROAD TO TOLLHOUSE ROAD CONSTRUCT CENTERLINE RUMBLE STRIP AND PLACE PAVEMENT DELINEATION	6/4/2020	$1,146,000	-$378,802	$0	N
CALTRANS	HIGHWAY SAFETY IMP PROG FAST	SHOPP	P043049	FRE071010/ LSTMP593	ON STATE ROUTE: 43. FRESNO COUNTY,NEAR SELMA, FROM 0.8 MILE SOUTH OF COLE SLOUGH BRIDGE TO MOUNTAIN VIEW AVENUE. CONSTRUCT CENTERLINE AND SHOULDER RUMBLE STRIPS.	6/4/2020	$0	-$234,916	$0	N
CALTRANS	SURFACE TRANSP BLOCK GRTS-FLEX	NHS	0055150	FRE092701/ LSTMP507	ON STATE ROUTE: 5. FRESNO COUNTY NEAR AVENAL, FROM FRESNO/KINGS COUNTY LINE TO 0.9 MILE SOUTH OF EL DORADO AVENUE. DIGOUTS AND RUBBERIZED BONDED WEARING COURSE TYPE O RESURFACING. (TC)	6/4/2020	$0	-$541,462	$0	N
CALTRANS	RL HWY PROTECT DEV S-LU EXT	RAIL HWY XING	7500223	FRE070701/ LSTMP431	CITY OF FRESNO @ CLINTON AVENUE & BNSF RAILWAY XING GRADE CROSSING HAZARD ELIMINATION	9/2/2020	$0	-$910,297	$0	N
CLOVIS	STBG-URBANIZED >200K FAST	STBG	5208163	FRE130064/ LSTMP562	TEMPERANCE AVE FROM SHAW TO BARSTOW ROAD RECONSTRUCTION: GRINDING, NEW ASPHALT CONCRETE, ADJUSTING UTILITIES, CONSTRUCTION ADA AND SIGNAL PEDESTRIAN IMPROVEMENTS, INSTALLING TRAFFIC DEVICES AND LOOPS, AND RE-STRIPING (TC)	10/18/2019	$720,000	$154,650	$0	N
CLOVIS	CONGESTION MITIGATION FAST	CMAQ	5208164	FRE150044/ LSTMP531	SUNNYSIDE AVE FROM ALLUVIAL TO SR168 WIDEN ROADWAY TO INSTALL CLASS II BIKE LANE, REQUIRING ADJUSTMENTS TO THE SIDEWALKS, CURB AND GUTTER (TC)	12/17/2019	$3,338	$3,338	$0	Y
CLOVIS	STBG-URBANIZED >200K FAST	STBG	5208171	FRE130064/ LSTMP618	BARSTOW AVENUE BETWEEN MINNEWAWA AND CLOVIS AVENUES ROAD REHABILITATION INCLUDING CURB, SIGNAL, SIGNAGE, DETECTOR LOOPS AND STRIPING (TC)	12/23/2019	$65,000	$65,000	$514,000	N
CLOVIS	CONGESTION MITIGATION FAST	CMAQ	5208169	FRE190006/ LSTMP632	AT THE INTERSECTION OF SHEPHERD AVENUE AND PEACH AVENUE INSTALL TRAFFIC SIGNAL, LOOP DETECTORS, COMMUNICATION EQUIPMENT, REPLACE ACCESS RAMPS AND GRADING/PAVING.	12/23/2019	$59,315	$59,315	$521,442	N
CLOVIS	CONGESTION MITIGATION FAST	CMAQ	5208170	FRE190006/ LSTMP631	AT THE INTERSECTION OF ARMSTRONG AND NEES NEW SIGNALS, LOOP DETECTORS, COMMUNICATION EQUIPMENT, CAMERAS, RIGHT TURN LANES, REPLACE ACCESS RAMPS AND GRADING/PAVING	1/2/2020	$61,086	$61,085	$529,410	N
CLOVIS	STBG-URBANIZED >200K FAST	STBG	5208173	FRE130064/ LSTMP616	CLOVIS AVENUE FROM NEES TO ALLUVIAL STREET REHABILITATION, INCLUDING CURB, SIGNAL, SIGNAGE, DETECTOR LOOPS AND STRIPING	1/9/2020	$88,530	$88,530	$832,182	N

Net Obligations for State and Local Federal-aid Highway Projects- Federal FY2020

LEAD AGENCY	FTIP PROGRAM	FUNDING TYPE	FEDERAL PROJ. ID	FCOG FTIP ID	DESCRIPTION	DATE OF OBLIGATIO	FED FUNDS PROG.	FED FUNDS OB/DEOB	FED FUNDS REMAIN FOR	BIKE/PED
CLOVIS	STBG-URBANIZED >200K FAST	STBG	5208172	FRE130064/ LSTMP619	SHAW AVENUE FROM SUNNYSIDE TO FOWLER STREET REHABILITATION, INCLUDING CURB, SIGNAL, SIGNAGE, DETECTOR LOOPS AND STRIPING(TC)	1/9/2020	$113,000	$113,000	$0	N
CLOVIS	STP-URBANIZED >200K MAP-21	STBG	5208162	FRE130064/ LSTMP561	ARMSTRONG AVE FROM BARSTOW TO BULLARD ROAD RECONSTRUCTION: GRINDING, NEW ASPHALT CONCRETE, ADJUSTING UTILITIES, CONSTRUCTION ADA AND SIGNAL PEDESTRIAN IMPROVEMENTS, INSTALLING TRAFFIC DEVICES AND LOOPS, AND RE-STRIPING (TC)	1/13/2020	$0	-$168,322	$0	Y
CLOVIS	STP-URBANIZED AREAS RE.	STBG	5208163	FRE130064/ LSTMP562	TEMPERANCE AVE FROM SHAW TO BARSTOW ROAD RECONSTRUCTION: GRINDING, NEW ASPHALT CONCRETE, ADJUSTING UTILITIES, CONSTRUCTION ADA AND SIGNAL PEDESTRIAN IMPROVEMENTS, INSTALLING TRAFFIC DEVICES AND LOOPS, AND RE-STRIPING (TC)	3/5/2020	$720,000	-$3,636	$0	N
CLOVIS	STBG-URBANIZED >200K FAST	STBG	5208163	FRE130064/ LSTMP562	TEMPERANCE AVE FROM SHAW TO BARSTOW ROAD RECONSTRUCTION: GRINDING, NEW ASPHALT CONCRETE, ADJUSTING UTILITIES, CONSTRUCTION ADA AND SIGNAL PEDESTRIAN IMPROVEMENTS, INSTALLING TRAFFIC DEVICES AND LOOPS, AND RE-STRIPING (TC)	3/5/2020	$720,000	-$136,131	$0	N
CLOVIS	SURFACE TRANSP BLOCK GRTS-FLEX	STBG	5208163	FRE130064/ LSTMP562	TEMPERANCE AVE FROM SHAW TO BARSTOW ROAD RECONSTRUCTION: GRINDING, NEW ASPHALT CONCRETE, ADJUSTING UTILITIES, CONSTRUCTION ADA AND SIGNAL PEDESTRIAN IMPROVEMENTS, INSTALLING TRAFFIC DEVICES AND LOOPS, AND RE-STRIPING (TC)	3/5/2020	$720,000	-$40,060	$0	N
CLOVIS	STP-URBANIZED AREAS RE.	STBG	5208161	FRE170005	VILLA-MINNEWAWA AVENUE FROM HERNDON AVENUE TO ALLUVIAL AVENUE ROADWAY WIDENING AND RECONSTRUCTION, INCLUDING BIKE LANES, SIDEWALK, CURB/GUTTER, AND MEDIAN ISLAND	4/13/2020	$292,149	$292,149	$1,514,748	Y
CLOVIS	STP-URBANIZED AREAS RE.	STBG	5208160	FRE170003	NEES AVENUE FROM MINNEWAWA AVENUE TO CLOVIS AVENUE ROAD WIDENING AND RECONSTRUCTION, INSTALLATION OF CURB AND GUTTERS, SIDEWALK, BICYCLE LANES, MODIFY TRAFFIC SIGNALS, SIGNING AND STRIPING	6/9/2020	$340,000	$340,000	$1,130,000	Y
CLOVIS	REDUCE PM 2.5 EMI MAP-21 EXT	CMAQ	5208152	FRE150020	PEACH AVE FROM VARTIKIAN AVE TO PALO ALTO AVE CONSTRUCT SIDEWALKS, CURB AND GUTTER, RETAINING WALLS; INSTALL ADA COMPLIANT RAMPS, DRIVE APPROACHES AND STRIPING (TC)	6/15/2020	$63,228	$32,595	$0	Y
CLOVIS	CONGESTION MITIGAT MAP-21 EXT	CMAQ	5208152	FRE150020	PEACH AVE FROM VARTIKIAN AVE TO PALO ALTO AVE CONSTRUCT SIDEWALKS, CURB AND GUTTER, RETAINING WALLS; INSTALL ADA COMPLIANT RAMPS, DRIVE APPROACHES AND STRIPING (TC)	6/15/2020	$63,228	$30,633	$0	Y
CLOVIS	STP URBANIZED STEA03	STBG	5208155	FRE150002	PEACH AVENUE FROM VARTIKIAN AVENUE TO PALO ALTO AVENUE WIDENING, RECONSTRUCTING AND REHABILITATION, INCLUDING GRINDING, NEW ASPHALT CONCRETE, AGGREGATE BASE, AND RESTRIPING	7/6/2020	$25,667	$25,667	$0	N
CLOVIS	CONGESTION MITIGATION S-LU EXT	CMAQ	5208128	FRE110103	SHEPHERD AVE & MINNEWAWA AVE INTERSECTION INSTALL NEW TRAFFIC SIGNAL, TURN CHANNELIZATION, CURBS, ADA RAMPS, MEDIAN CONSTRUCTION, AND RESTRIPING (TC)	7/7/2020	$0	-$49,809	$0	N
CLOVIS	CONGESTION MITIGAT MAP-21 EXT	CMAQ	5208128	FRE110103	SHEPHERD AVE & MINNEWAWA AVE INTERSECTION INSTALL NEW TRAFFIC SIGNAL, TURN CHANNELIZATION, CURBS, ADA RAMPS, MEDIAN CONSTRUCTION, AND RESTRIPING (TC)	7/7/2020	$0	-$244,378	$0	N

Net Obligations for State and Local Federal-aid Highway Projects- Federal FY2020

LEAD AGENCY	FTIP PROGRAM	FUNDING TYPE	FEDERAL PROJ. ID	FCOG FTIP ID	DESCRIPTION	DATE OF OBLIGATIO	FED FUNDS PROG.	FED FUNDS OB/DEOB	FED FUNDS REMAIN FOR	BIKE/PED
CLOVIS	CONGESTION MITIGATION FAST	CMAQ	5208128	FRE110103	SHEPHERD AVE & MINNEWAWA AVE INTERSECTION INSTALL NEW TRAFFIC SIGNAL, TURN CHANNELIZATION, CURBS, ADA RAMPS, MEDIAN CONSTRUCTION, AND RESTRIPING (TC)	7/7/2020	$0	$203,128	$0	N
COALINGA	HIGHWAY SAFETY IMP PROG FAST	HSIP	5146014	FRE040401/ LSTMP403	ELM AVENUE (SR33) AND CAMBRIDGE AVENUE INSTALL TRAFFIC SIGNALS, SIGNING AND STRIPING, SIDEWALKS, AND CURB RAMPS	3/3/2020	$427,740	$327,740	$0	Y
COALINGA	STBG-URBANIZED >200K FAST	STBG	5146019	FRE170023	FOREST/TRUMAN AVE. FROM FIRST ST. TO ELM AVE., AND BAKER ST. FROM TRUMAN AVE. TO ELM AVE. AC OVERLAY AND ROAD REHABILITATION (TC)	3/3/2020	$0	$129,195	$0	N
COALINGA	HIGHWAY SAFETY IMP PROG FAST	HSIP	5146014	FRE040401/ LSTMP403	ELM AVENUE (SR33) AND CAMBRIDGE AVENUE INSTALL TRAFFIC SIGNALS, SIGNING AND STRIPING, SIDEWALKS, AND CURB RAMPS	6/26/2020	$427,740	$100,000	$0	Y
COALINGA	STBG-URBANIZED >200K FAST	STBG	5146024	FRE130006 5/ LSTMP611	POLK STREET FROM ELM AVENUE TO 5TH STREET REHABILITATION ASPHALT PAVEMENT, INSTALL SIDEWALK, CURB AND GUTTER (TC)	9/8/2020	$504,500	$504,500	$0	Y
COALINGA	STBG-URBANIZED >200K FAST	STBG	5146025	FRE130006 5/ LSTMP664	SUNSET STREET FROM POLK STREET TO VAN NESS STREET REHABILITATE, RESURFACE, REPLACE AC PAVEMENT, CONSTRUCT ADA RAMPS, SIDEWALKS, CURB, GUTTER, SIGNING AND STRIPING	9/8/2020	$500,000	$500,000	$0	Y
FIREBAUGH	STBG-URBANIZED >200K FAST	STBG	5224025	FRE130065/ LSTMP706	8TH STREET FROM P ST TO SR33 ROAD REHABILITATION (TC)	9/8/2020	$270,000	$270,000	$0	N
FIREBAUGH	STBG-URBANIZED >200K FAST	STBG	5224024	FRE190004	8TH ST FROM P ST TO SR33 REHAB AND CONSTRUCTION OF PEDESTRIAN FACILITIES, INCLUDING SIDEWALKS, CURB, GUTTER, AND RAMPS	9/10/2020	$268,476	$268,476	$0	Y
FOWLER	STP-URBANIZED >200K MAP-21	STBG	5173028	FRE130019	ADAMS AVENUE FROM GOLDEN STATE BLVD TO 5TH STREET ROAD RECONSTRUCTION - PHASE 1 (TC)	4/2/2020	$14,377	$14,377	$0	N
FOWLER	SURFACE TRANS FLEX - MAP-21	STBG	5173028	FRE130019	ADAMS AVENUE FROM GOLDEN STATE BLVD TO 5TH STREET ROAD RECONSTRUCTION - PHASE 1 (TC)	4/2/2020	$14,377	-$117	$0	N
FRESNO	STBG-URBANIZED >200K FAST	STBG	5060327	FRE090611/ LSTMP558	ASHLAN AVENUE FROM FIRST STREET TO MILLBROOK AVENUE. AC OVERLAY AND INSTALLATION OF CURB RAMPS, SIGNAL LOOP DETECTORS, SIGNAGE AND STRIPING. (TC)	10/18/2019	$502,300	$502,300	$0	N
FRESNO	CONGESTION MITIGATION FAST	CMAQ	5060337	FRE090137/ LSTMP545	BLACKSTONE AVE./FRIANT RD. FROM MCKINLEY AVE. TO SHEPHERD AVE. ITS INSTALLATION AND SYNCHRONIZATION (TC)	11/6/2019	$2,567,500	$2,567,500	$0	N
FRESNO	STP- URBANIZED AREAS S-LU EXT	STBG	5060266	FRE130022	BLACKSTONE AND FEDORA AVENUES INTERSECTION INSTALL NEW TRAFFIC SIGNALS (TC)	11/6/2019	$0	-$138,195	$0	N
FRESNO	STP- URBANIZED AREAS S-LU EXT	STBG	5060228	FRE110619	HERNDON WESTBOUND FROM FRESNO ST. TO SR41 CONSTRUCT AUXILIARY LANE (TC)	11/8/2019	$0	-$7	$0	N
FRESNO	PROJ TO REDUCE PM 2.5 EMI FAST	CMAQ	5060341	FRE170012/ LSTMP538	DIVISADERO AND MARIPOSA STREETS INTERSECTION INSTALL NEW TRAFFIC SIGNALS AND RELOCATION OF CROSSWALKS	11/8/2019	$489,700	$489,675	$0	Y
FRESNO	CONGESTION MITIGATION S-LU EXT	CMAQ	5060208	FRE110139	AT THE SW CORNER OF SHEPHERD AND WILLOW AVENUES CONST TRAILHEAD IMPR, PARK & RIDE PARKING LOT (TC)	11/19/2019	$71,200	$71,200	$0	N
FRESNO	HIGHWAY SAFETY IMP PROG FAST	HSIP	5060355	FRE040401/ LSTMP667	BELMONT AVENUE FROM DELNO TO CLOVIS AVENUES, OLIVE AVENUE FROM FRUIT TO CLOVIS AVENUES, VARIOUS DOWNTOWN LOCATIONS AND IN THE TOWER DISTRICT. INSTALLATION OF PEDESTRIAN COUNTDOWN EQUIPMENT TO 86 SIGNALIZED INTERSECTIONS.	11/27/2019	$856,300	$856,300	$0	Y

Net Obligations for State and Local Federal-aid Highway Projects- Federal FY2020

LEAD AGENCY	FTIP PROGRAM	FUNDING TYPE	FEDERAL PROJ. ID	FCOG FTIP ID	DESCRIPTION	DATE OF OBLIGATIO	FED FUNDS PROG.	FED FUNDS OB/DEOB	FED FUNDS REMAIN FOR	BIKE/PED
FRESNO	STBG-URBANIZED >200K FAST	STBG	5060325	FRE090611/ LSTMP559	INYO STREET FROM VAN NESS AVE TO P STREET AC OVERLAY INSTALLATION OF CURB RAMPS, SIGNAL LOOP DETECTORS, SIGNING AND STRIPING (TC)	11/27/2019	$595,400	$595,400	$0	N
FRESNO	STBG-URBANIZED >200K FAST	STBG	5060322	FRE020617/ LSTMP553	FIRST STREET FROM ALLUVIAL TO HERNDON AVENUES. AC OVERLAY, CURB RAMPS, SIGNAL LOOP DETECTORS, SIGNING AND STRIPING (TC)	12/4/2019	$951,869	$883,600	$4,000	N
FRESNO	TRANS ALTERNATIVES >200K FAST	ATP	5060366	FRE150045/ LSTMP677	ALONG BLACKSTONE AVENUE AND ABBY STREET, FROM DIVISADERO TO NEES; ALONG KINGS CANYON/VENTURA FROM VAN NESS TO CLOVIS AT VARIOUS LOCATIONS UPGRADE INTERSECTIONS WITH ACCESSIBLE PEDESTRIAN SIGNALS AND COUNTDOWN HEAD EQUIPMENT.	12/9/2019	$148,000	$44,000	$1,004,000	Y
FRESNO	TAP -URBANIZED AREAS POP >200K	ATP	5060291	FRE150045/ LSTMP460	HUGHES AVE. BETWEEN HEDGES AVE. AND FLORADORA AVE. CONSTRUCT SIDEWALKS	12/10/2019	$0	-$28,962	$0	Y
FRESNO	STBG-URBANIZED >200K FAST	STBG	5060310	FRE020617/ LSTMP484	MCKINLEY AVENUE BETWEEN MARKS AND HUGHES AVENUES AC OVERLAY (TC)	12/11/2019	$0	-$630	$0	N
FRESNO	STP-URBANIZED AREAS RE.	STBG	5060314	FRE020617/ LSTMP485	ORANGE AVE. BETWEEN CALIFORNIA AVE. AND JENSEN AVE. AC OVERLAY (TC)	12/17/2019	$0	-$34,594	$0	N
FRESNO	STBG-URBANIZED >200K FAST	STBG	5060314	FRE020617/ LSTMP485	ORANGE AVE. BETWEEN CALIFORNIA AVE. AND JENSEN AVE. AC OVERLAY (TC)	12/17/2019	$0	-$95,554	$0	N
FRESNO	HIGHWAY SAFETY IMP PROG FAST	HSIP	5060356	FRE040401/ LSTMP668	FIRST STREET FROM VENTURA STREET TO NEES AVENUE. INSTALLATION OF PEDESTRIAN COUNTDOWN EQUIPMENT TO 22 SIGNALIZED INTERSECTIONS.	12/17/2019	$240,192	$240,192	$0	Y
FRESNO	STP-URBANIZED AREAS RE.	STBG	5060305	FRE090611/ LSTMP434	BLACKSTONE AVE. FROM SHAW AVE. TO ASHLAN AVE. AC OVERLAY (TC)	12/17/2019	$0	-$65,744	$0	N
FRESNO	STBG-URBANIZED >200K FAST	STBG	5060305	FRE090611/ LSTMP434	BLACKSTONE AVE. FROM SHAW AVE. TO ASHLAN AVE. AC OVERLAY (TC)	12/17/2019	$0	-$313,988	$0	N
FRESNO	STP-URBANIZED AREAS RE.	STBG	5060316	FRE090611/ LSTMP490	BLACKSTONE AVENUE BETWEEN DAKOTA AVENUE AND SHIELDS AVENUE AC OVERLAY (TC)	12/17/2019	$0	-$63,410	$0	N
FRESNO	STP-URBANIZED >200K MAP-21 EXT	STBG	5060316	FRE090611/ LSTMP490	BLACKSTONE AVENUE BETWEEN DAKOTA AVENUE AND SHIELDS AVENUE AC OVERLAY (TC)	12/17/2019	$0	-$95,377	$0	N
FRESNO	STP-URBANIZED >200K MAP-21 EXT	STBG	5060330	FRE090611/ LSTMP568	BULLARD AVENUE BETWEEN MARKS AVENUE AND BLACKSTONE AVENUE AC OVERLAY	12/17/2019	$0	-$227	$0	N
FRESNO	PROJECTS TO REDUCE PM 2.5 EMI	CMAQ	5060294	FRE150046	INTERSECTION OF BLACKSTONE AND SHIELDS AVENUES INTERSECTION UPGRADE (TC)	12/17/2019	$0	$0	$0	N
FRESNO	CONGESTION MITIGATION FAST	CMAQ	5060294	FRE150046	INTERSECTION OF BLACKSTONE AND SHIELDS AVENUES INTERSECTION UPGRADE (TC)	12/17/2019	$0	-$25	$0	N
FRESNO	STP-URBANIZED AREAS RE.	STBG	5060280	FRE130010	WB HERNDON AVE. BETWEEN BRAWLEY AVE. AND BLYTHE AVE. ROAD WIDENING FROM 2 TO 3 LANES	2/10/2020	$0	-$16,319	$0	N
FRESNO	STBG-URBANIZED >200K FAST	STBG	5060280	FRE130010	WB HERNDON AVE. BETWEEN BRAWLEY AVE. AND BLYTHE AVE. ROAD WIDENING FROM 2 TO 3 LANES	2/10/2020	$0	-$52,169	$0	N
FRESNO	HIGHWAY SAFETY IMP PROG FAST	HSIP	5060349	FRE040401/ LSTMP579	HERNDON AVE. BETWEEN GOLDEN STATE BLVD. AND WILLOW AVE. UPGRADE PEDESTRIAN SIGNALIZATION	3/5/2020	$0	-$89,600	$0	Y
FRESNO	HIGHWAY SAFETY IMP PROG FAST	HSIP	5060350	FRE040401/ LSTMP580	SHAW AVE. FROM WEST AVE. TO CHESTNUT AVE. UPGRADE 14 SIGNALIZED INTERSECTION WITH PEDESTRIAN COUNTDOWN HEAD	3/5/2020	$0	-$59,900	$0	Y
FRESNO	STBG-URBANIZED >200K FAST	STBG	5060324	FRE090611/ LSTMP557	JENSEN AVENUE FROM SR41 TO MARTIN LUTHER KING DRIVE. AC OVERLAY. (TC)	3/5/2020	$96,100	$96,100	$76,300	N

Net Obligations for State and Local Federal-aid Highway Projects- Federal FY2020

LEAD AGENCY	FTIP PROGRAM	FUNDING TYPE	FEDERAL PROJ. ID	FCOG FTIP ID	DESCRIPTION	DATE OF OBLIGATIO	FED FUNDS PROG.	FED FUNDS OB/DEOB	FED FUNDS REMAIN FOR	BIKE/PED
FRESNO	SURFACE TRANSP BLOCK GRTS-FLEX	STBG	5060345	FRE092610/ LSTMP560	GATES AVE. AND SAN JOSE AVE. INSTALL NEW TRAFFIC SIGNALS (TC)	3/5/2020	$0	$82,000	$0	N
FRESNO	CONGESTION MITIGATION FAST	CMAQ	5060336	FRE090137/ LSTMP544	VENTURA ST./KINGS CANYON RD. FROM VAN NESS AVE. TO CHESTNUT AVE. ITS INSTALLATION AND SYNCHRONIZATION (TC)	3/18/2020	$1,796,000	$1,796,000	$0	N
FRESNO	CONGESTION MITIGATION FAST	CMAQ	5060338	FRE090137/ LSTMP546	BLACKSTONE AVE. AND ABBY ST. FROM DIVISADERO ST. TO MCKINLEY AVE. ITS INSTALLATION AND SIGNAL SYNCHRONIZATION (TC)	3/18/2020	$1,505,300	$1,505,300	$0	N
FRESNO	STBG-URBANIZED >200K FAST	STBG	5060327	FRE090611/ LSTMP558	ASHLAN AVENUE FROM FIRST STREET TO MILLBROOK AVENUE. AC OVERLAY AND INSTALLATION OF CURB RAMPS, SIGNAL LOOP DETECTORS, SIGNAGE AND STRIPING. (TC)	3/18/2020	$0	-$21,900	$0	N
FRESNO	STP-URBANIZED AREAS RE.	STBG	5060315	FRE020617/ LSTMP486	SHIELDS AVENUE FROM SUNNYSIDE TO FOWLER AVENUES AC OVERLAY (TC)	3/30/2020	$0	-$3,610	$0	N
FRESNO	SURFACE TRANSP BLOCK GRTS-FLEX	STBG	5060315	FRE020617/ LSTMP486	SHIELDS AVENUE FROM SUNNYSIDE TO FOWLER AVENUES AC OVERLAY (TC)	3/30/2020	$0	-$193,795	$0	N
FRESNO	STP- URBANIZED AREAS>200,000	STBG	5060233	FRE110623	SR41 NB OFF-RAMP AT SHAW AVE. WIDENING DUAL LEFT-TURN LANES	3/30/2020	$0	-$54,564	$0	N
FRESNO	STBG-URBANIZED >200K FAST	STBG	5060340	FRE170024	OLIVE AVENUE FROM YOSEMITE AVENUE TO ROOSEVELT AVENUE PEDESTRIAN WALKWAY IMPROVEMENTS: CROSSWALKS, STREETLIGHTS, WIDEN SIDEWALKS AND CURB EXTENSIONS (TC)	4/13/2020	$1,273,300	$1,273,300	$0	Y
FRESNO	HIGHWAY SAFETY IMP PROG	HSIP	5060331	FRE040401/ LSTMP488	BELMONT AVENUE AND FULTON STREET INTERSECTION UPGRADE SIGNALS	5/1/2020	$0	-$13,562	$0	N
FRESNO	STBG-URBANIZED >200K FAST	STBG	5060354	FRE090611/ LSTMP617	BULLARD AVENUE FROM FIRST STREET TO CEDAR AVENUE AC OVERLAY THAT INCLUDES CURB RAMP IMPROVEMENTS, SIGNAL LOOP DETECTORS, SIGNAGE AND STRIPING, AND CLASS II BIKE LANE	5/4/2020	$1,503,730	$1,503,730	$0	Y
FRESNO	TRANS ALTERNATIVES >200K FAST	ATP	5060333	FRE150045/ LSTMP511	CEDAR AVE. AND WOODWARD AVE. INSTALL TRAFFIC SIGNAL	5/4/2020	$376,300	$376,000	$300	Y
FRESNO	HIGHWAY SAFETY IMP PROG FAST	HSIP	5060332	FRE040401/ LSTMP487	CHESTNUT AVENUE AND SHIELDS AVENUE INSTALLATION OF PROTECTED LEFT-TURN PHASING	5/11/2020	$125,903	$125,903	$0	N
FRESNO	PROJ TO REDUCE PM 2.5 EMI FAST	CMAQ	5060341	FRE170012/ LSTMP538	DIVISADERO AND MARIPOSA STREETS INTERSECTION INSTALL NEW TRAFFIC SIGNALS AND RELOCATION OF CROSSWALKS	5/12/2020	$489,700	$112,413	$0	Y
FRESNO	STBG-URBANIZED >200K FAST	STBG	5060322	FRE020617/ LSTMP553	FIRST STREET FROM ALLUVIAL TO HERNDON AVENUES. AC OVERLAY, CURB RAMPS, SIGNAL LOOP DETECTORS, SIGNING AND STRIPING (TC)	6/4/2020	$951,869	$64,269	$4,000	N
FRESNO	STBG-URBANIZED >200K FAST	STBG	5060321	FRE090611/ LSTMP552	ALONG JENSEN AVENUE FROM CORNELIA AVENUE TO CHATEAU FRESNO AVENUE. AC OVERLAY, INSTALLATION OF CURB RAMPS, SIGNAL LOOP DETECTORS, SIGNING AND STRIPING. (TC)	6/10/2020	$3,126,100	$3,081,100	$45,000	N
FRESNO	STBG-URBANIZED >200K FAST	STBG	5060325	FRE090611/ LSTMP559	INYO STREET FROM VAN NESS AVE TO P STREET AC OVERLAY INSTALLATION OF CURB RAMPS, SIGNAL LOOP DETECTORS, SIGNING AND STRIPING (TC)	6/15/2020	$595,400	$225,400	$0	N
FRESNO	TRANS ALTERNATIVES >200K FAST	ATP	5060366	FRE150045/ LSTMP677	ALONG BLACKSTONE AVENUE AND ABBY STREET, FROM DIVISADERO TO NEES; ALONG KINGS CANYON/VENTURA FROM VAN NESS TO CLOVIS AT VARIOUS LOCATIONS UPGRADE INTERSECTIONS WITH ACCESSIBLE PEDESTRIAN SIGNALS AND COUNTDOWN HEAD EQUIPMENT.	6/15/2020	$148,000	$104,000	$1,004,000	Y

Net Obligations for State and Local Federal-aid Highway Projects- Federal FY2020

LEAD AGENCY	FTIP PROGRAM	FUNDING TYPE	FEDERAL PROJ. ID	FCOG FTIP ID	DESCRIPTION	DATE OF OBLIGATIO	FED FUNDS PROG.	FED FUNDS OB/DEOB	FED FUNDS REMAIN FOR	BIKE/PED
FRESNO	STBG-URBANIZED >200K FAST	STBG	5060319	FRE090611/ LSTMP550	ABBY STREET FROM DIVISADERO STREET TO OLIVE AVENUE. AC OVERLAY AND INSTALLATION OF CURB RAMPS, SIGNAL LOOP DETECTORS, SIGNING AND STRIPING (TC)	6/26/2020	$1,382,100	$1,382,100	$0	N
FRESNO	STP-URBANIZED >200K MAP-21	STBG	5060320	FRE090611/ LSTMP551	SB FRIANT ROAD FROM CHAMPLAIN DRIVE TO SHEPHERD AVENUE AC OVERLAY, CURB RAMP INSTALLATION, SIGNAL LOOP DETECTORS, AND SIGNING AND STRIPING(TC)	7/6/2020	$0	$30,200	$0	N
FRESNO	SURFACE TRANSP BLOCK GRTS-FLEX	STBG	5060320	FRE090611/ LSTMP551	SB FRIANT ROAD FROM CHAMPLAIN DRIVE TO SHEPHERD AVENUE AC OVERLAY, CURB RAMP INSTALLATION, SIGNAL LOOP DETECTORS, AND SIGNING AND STRIPING(TC)	7/6/2020	$0	-$14,100	$0	N
FRESNO COUNTY	CONGESTION MITIGATION MAP-	CMAQ	5942254	FRE150026	KAMM AVENUE FROM STATE ROUTE 145 TO JANSEN AVENUE SHOULDER IMPROVEMENTS	10/10/2019	$0	-$145,763	$0	N
FRESNO COUNTY	CONGESTION MITIGATION FAST	CMAQ	5942254	FRE150026	KAMM AVENUE FROM STATE ROUTE 145 TO JANSEN AVENUE SHOULDER IMPROVEMENTS	10/10/2019	$0	-$411,535	$0	N
FRESNO COUNTY	CONGESTION MITIGATION FAST	CMAQ	5942255	FRE150025	PANOCHE ROAD FROM SR 33 TO SAN BENITO AVENUE SHOULDER IMPROVEMENTS (TC)	10/21/2019	$0	-$113,891	$0	N
FRESNO COUNTY	HSIP-HIGH RISK RURAL RDS. RE.	HSIP	5942243	FRE040401/ LSTMP407	BETHEL AVENUE AND MOUNTAIN VIEW AVENUE SIGNAL UPGRADE, LEFT TURN PHASING	11/20/2019	$0	-$15,257	$0	N
FRESNO COUNTY	STBG-URBANIZED >200K FAST	HSIP	5942243	FRE040401/ LSTMP407	BETHEL AVENUE AND MOUNTAIN VIEW AVENUE SIGNAL UPGRADE, LEFT TURN PHASING	11/20/2019	$0	-$297,231	$0	N
FRESNO COUNTY	CONGESTION MITIGATION S-LU EXT	CMAQ	5942211	FRE110127	FOWLER AVENUE FROM SOUTH AVENUE TO ELKHORN AVENUE SHOULDER IMPROVEMENTS; PAVING/STABILAZATION (TC)	12/11/2019	$0	-$144,969	$0	N
FRESNO COUNTY	STBG FAST OFF-SYSTEM BRIDGE	HBP	5942212	FRE040501/ LSTMP286	BRIDGE 42C0502 ON EAST LINCOLN AVENUE OVER WAHTOKE CREEK REPLACE 2 LANE BRIDGE WITH 2 LANE BRIDGE (TC)	1/9/2020	$702,486	$702,486	$0	N
FRESNO COUNTY	STP OFF-SYSTEM BRIDGE	HBP	5942214	FRE111376	BRIDGE 42C0261 ON ITALIAN BAR ROAD OVER REDINGER LAKE REPLACE 1 LANE BRIDGE WITH 2 LANE BRIDGE (TC)	1/24/2020	$2,591,000	$29,567	$0	N
FRESNO COUNTY	STBG FAST OFF-SYSTEM BRIDGE	HBP	5942214	FRE111376	BRIDGE 42C0261 ON ITALIAN BAR ROAD OVER REDINGER LAKE REPLACE 1 LANE BRIDGE WITH 2 LANE BRIDGE (TC)	1/24/2020	$2,591,000	$2,560,738	$0	N
FRESNO COUNTY	EMERGENCY REL 2018 SUPPLEMENT	ER	32L0468	N/A	AUBURRY ROAD, 3 MILES NORTH OF COPPER AVE, NORTH SIDE OF THE SHOULDER ROAD CLOSURE, HAULED IN MATERIAL AND RESTORED THE SHOULDER	3/30/2020	$0	-$69,916	$0	N
FRESNO COUNTY	PROJ TO REDUCE PM 2.5 EMI FAST	CMAQ	5060306	FRE020133/ LSTMP469	HERNDON AVE. FROM INGRAM AVE. TO COLLEGE AVE. CONSTRUCT CLASS I TRAIL	4/13/2020	$0	-$1	$0	Y
FRESNO COUNTY	BR REP & REH 20% ON/OFF-TEA21	HBP	5942195	FRE040501/ LSTMP280	BRIDGE 42C0047 ON RUSSELL AVENUE OVER OUTSIDE CANAL REPLACE 2 LANE BRIDGE WITH 2 LANE BRIDGE	5/21/2020	$3,718,260	$84,496	$1	N
FRESNO COUNTY	NATIONAL HIGHWAY PERF	HBP	5942195	FRE040501/ LSTMP280	BRIDGE 42C0047 ON RUSSELL AVENUE OVER OUTSIDE CANAL REPLACE 2 LANE BRIDGE WITH 2 LANE BRIDGE	5/21/2020	$3,718,260	$3,633,763	$1	N
FRESNO COUNTY	TRANSP ALTERNATIVES FLEX FAST	ATP	5942275	FRE170001	FOWLER AVENUE, BLISS AVENUE, GONSER AVENUE, LATONIA AVENUE, AND MURPHY AVENUE INSTALL WARNING LIGHTS, WARNING SIGNS, CONSTRUCT SIDEWALKS, PEDESTRIAN WALKWAYS, AND CULVERT EXTENSION. (TC)	7/20/2020	$2,632,119	$2,632,119	$0	Y
FRESNO COUNTY	BRIDGE PROGRAM - 15% OFF	HBP	5942238	FRE040501/ LSTMP417	BRIDGE 42C0099 ON ENNIS RD. OVER SAND CREEK REPLACE 2 LANE BRIDGE WITH 2 LANE BRIDGE (TC)	8/21/2020	$1,530,342	$44,321	$0	N

Net Obligations for State and Local Federal-aid Highway Projects- Federal FY2020

LEAD AGENCY	FTIP PROGRAM	FUNDING TYPE	FEDERAL PROJ. ID	FCOG FTIP ID	DESCRIPTION	DATE OF OBLIGATIO	FED FUNDS PROG.	FED FUNDS OB/DEOB	FED FUNDS REMAIN FOR	BIKE/PED
FRESNO COUNTY	BRIDGE PROG 15% OFF S-LU EXT	HBP	5942238	FRE040501/ LSTMP417	BRIDGE 42C0099 ON ENNIS RD. OVER SAND CREEK REPLACE 2 LANE BRIDGE WITH 2 LANE BRIDGE (TC)	8/21/2020	$1,530,342	$84,600	$0	N
FRESNO COUNTY	STP OFF-SYSTEM BRIDGE	HBP	5942238	FRE040501/ LSTMP417	BRIDGE 42C0099 ON ENNIS RD. OVER SAND CREEK REPLACE 2 LANE BRIDGE WITH 2 LANE BRIDGE (TC)	8/21/2020	$1,530,342	$639,870	$0	N
FRESNO COUNTY	STBG FAST OFF-SYSTEM BRIDGE	HBP	5942238	FRE040501/ LSTMP417	BRIDGE 42C0099 ON ENNIS RD. OVER SAND CREEK REPLACE 2 LANE BRIDGE WITH 2 LANE BRIDGE (TC)	8/21/2020	$1,530,342	$761,551	$0	N
FRESNO COUNTY	STBG-URBANIZED >200K FAST	STBG	5942290	FRE090621/ LSTMP620	MCCALL AVE (0.22 MILES NORTH OF SR 180 TO SHAW AVE) OVERLAY, TRAFFIC STRIPING, AND SHOULDER BACKING	9/10/2020	$2,055,226	$1,855,437	$199,789	N
FRESNO COUNTY	CONGESTION MITIGATION FAST	CMAQ	5942300	FRE090130/ LSTMP704	LINCOLN AVE: FROM SR145 TO THE SOUTH GRANTLAND AVENUE ALIGNMENT ROAD REHABILITATION AND CONSTRUCT 4 FOOT WIDE PAVED SHOULDERS ON EACH SIDE OF THE EXISTING 24 FOOT TRAVEL WAY	9/11/2020	$2,478,840	$2,478,840	$0	N
FRESNO COUNTY	HIGHWAY INFRA OVER 200K POP	HIP	5942300	FRE090621/ LSTMP703	LINCOLN AVE: FROM SR145 TO THE SOUTH GRANTLAND AVENUE ALIGNMENT ROAD REHABILITATION AND CONSTRUCT 4 FOOT WIDE PAVED SHOULDERS ON EACH SIDE OF THE EXISTING 24 FOOT TRAVEL WAY	9/11/2020	$2,773,539	$1,722,678	$0	N
FRESNO COUNTY	STBG-URBANIZED >200K FAST	STBG	5942300	FRE090621/ LSTMP703	LINCOLN AVE: FROM SR145 TO THE SOUTH GRANTLAND AVENUE ALIGNMENT ROAD REHABILITATION AND CONSTRUCT 4 FOOT WIDE PAVED SHOULDERS ON EACH SIDE OF THE EXISTING 24 FOOT TRAVEL WAY	9/11/2020	$1,121,781	$1,121,781	$0	N
FRESNO COUNTY	HIGHWAY INFRA OVER 200K POP	HIP	5942300	FRE090621/ LSTMP703	LINCOLN AVE: FROM SR145 TO THE SOUTH GRANTLAND AVENUE ALIGNMENT ROAD REHABILITATION AND CONSTRUCT 4 FOOT WIDE PAVED SHOULDERS ON EACH SIDE OF THE EXISTING 24 FOOT TRAVEL WAY	9/11/2020	$2,773,539	$1,050,861	$0	N
KERMAN	STP-URBANIZED >200K MAP-21	STBG	5291026	FRE170009/ LSTMP520	KEARNY BLVD BETWEEN SISKIYOU AVE AND PARK AVE REHABILITATE/RECONSTRUCT PAVEMENT, REPLACE DAMAGED CURB, GUTTER, SIDEWALKS, OTHER CONCRETE IMPROVEMENTS, CONSTRUCT ADA RAMPS, AND STRIPING	10/7/2019	$0	-$57,878	$0	Y
KERMAN	SURFACE TRANS FLEX- MAP-21 EXT	STBG	5291026	FRE170009/ LSTMP520	KEARNY BLVD BETWEEN SISKIYOU AVE AND PARK AVE REHABILITATE/RECONSTRUCT PAVEMENT, REPLACE DAMAGED CURB, GUTTER, SIDEWALKS, OTHER CONCRETE IMPROVEMENTS, CONSTRUCT ADA RAMPS, AND STRIPING	10/7/2019	$0	-$20,961	$0	Y
KERMAN	SURFACE TRANSP BLOCK GRTS-FLEX	STBG	5291028	FRE130065/ LSTMP614	KEARNEY BLVD FROM MADERA AVE (SR145) TO VINELAND AVE PAVEMENT REHAB AND PARTIAL RECONSTRUCTION, INCLUDING CURB, GUTTER, SIDEWALK, ADA RAMPS, SIGNAGE STRIPING, AND PED CROSSING AT 8TH AND KEARNEY BLVD.	9/10/2020	$501,195	$455,863	$45,332	Y
KERMAN	CONGESTION MITIGATION FAST	CMAQ	5291028	FRE130065/ LSTMP614	KEARNEY BLVD FROM MADERA AVE (SR145) TO VINELAND AVE PAVEMENT REHAB AND PARTIAL RECONSTRUCTION, INCLUDING CURB, GUTTER, SIDEWALK, ADA RAMPS, SIGNAGE STRIPING, AND PED CROSSING AT 8TH AND KEARNEY BLVD.	9/10/2020	$130,909	$128,725	$2,184	Y
KINGSBURG	STP - STATE FLEXIBLE - TEA21	STBG	5170055	FRE150010	BETHEL AVENUE FROM SR99 SB RAMPS TO GOLDEN STATE PAVEMENT RECONSTRUCTION (TC)	3/3/2020	$0	-$3	$0	N
KINGSBURG	STBG-URBANIZED >200K FAST	STBG	5170055	FRE150010	BETHEL AVENUE FROM SR99 SB RAMPS TO GOLDEN STATE PAVEMENT RECONSTRUCTION (TC)	3/3/2020	$0	-$56,568	$0	N

Net Obligations for State and Local Federal-aid Highway Projects- Federal FY2020

LEAD AGENCY	FTIP PROGRAM	FUNDING TYPE	FEDERAL PROJ. ID	FCOG FTIP ID	DESCRIPTION	DATE OF OBLIGATIO	FED FUNDS PROG.	FED FUNDS OB/DEOB	FED FUNDS REMAIN FOR	BIKE/PED
KINGSBURG	CONGESTION MITIGATION FAST	CMAQ	5170054	FRE130051	18TH AND KERN STREET IN-PAVEMENT LIGHTED CROSS WALK (TC)	4/1/2020	$545	$545	$0	Y
MENDOTA	SURFACE TRANSP BLOCK GRTS-FLEX	STBG	5285020	FRE190003	SR33 RRXG BETWEEN BASS AVE AND SR 180 INTERSECTION, 9TH ST RRXG BETWEEN MARIE ST AND NAPLES ST, AND W. BELMONT AVE RRXG BETWEEN MARIE ST AND SR180/N SAN BENITO AVE SAFETY-RAILROAD/HIGHWAY CROSSING IMPROVEMENT. IMPROVE RAILROAD CORRIDOR BY INSTALLING NEW CONCRETE PANELS, MEDIAN CHANNELIZERS AND ROADWAY CONSTRUCTION.	2/3/2020	$60,820	$60,820	$675,395	N
MENDOTA	TAP -URBANIZED AREAS POP >200K	ATP	5285021	FRE150045/ LSTMP678	INTERSECTION OF 9TH STREET AND BELMONT AVENUE INSTALL OVERHEAD FLASHING BEACONS, SIGNAGE, PUSH BUTTON ON OVERHEAD FLASHING BEACON POLES, ADA COMPLIANT RAMPS AND NEWLY PAINTED CROSSWALKS (TC)	5/20/2020	$29,000	$1,000	$157,000	Y
MENDOTA	STBG-URBANIZED >200K FAST	STBG	5285023	FRE190014	IN THE CITY OF MENDOTA, AT THE INTERSECTION OF BASS AVENUE AND BARBOZA STREET. CONSTRUCT ROUNDABOUT. (TC)	6/1/2020	$347,100	$347,100	$0	N
MENDOTA	CONGESTION MITIGATION FAST	CMAQ	5285023	FRE190014	IN THE CITY OF MENDOTA, AT THE INTERSECTION OF BASS AVENUE AND BARBOZA STREET. CONSTRUCT ROUNDABOUT. (TC)	6/1/2020	$557,000	$530,000	$0	N
ORANGE COVE	SURFACE TRANS FLEX - MAP-21	STBG	5301023	FRE190005	EAST RAILROAD AVE FROM THIRDS ST TO 200' WEST REPLACE EXISTING CULVERTS, CONSTRUCT PAVING AND INSTALL STORM DRAIN.	5/11/2020	$10,600	$10,600	$109,400	N
ORANGE COVE	PROJ TO REDUCE PM 2.5 EMI FAST	CMAQ	5301021	FRE170022/ LSTMP548	D STREET FROM 9TH STREET TO CENTER STREET CONSTRUCT SIDEWALKS AND ADA RAMPS	5/28/2020	$66,246	$66,246	$0	Y
PARLIER	CONGESTION MITIGATION FAST	CMAQ	5252028	FRE190011/ LSTMP638	ALLEY SOUTH OF CHAVEZ ELEMENTARY SCHOOL BETWEEN J STREET AND H STREET ALLEY PAVING AND VALLEY GUTTER INSTALLATION (TC)	10/18/2019	$27,914	$27,914	$223,086	N
PARLIER	STBG-URBANIZED >200K FAST	STBG	5252029	FRE130065/ LSTMP751	ZEDIKER AVENUE FROM MERCED STREET TO MANNING AVENUE REHABILITATION OF EXISTING ASPHALT CONCRETE PAVEMENT (TC)	3/6/2020	$50,000	$50,000	$417,750	N
PARLIER	TAP -URBANIZED AREAS POP >200K	ATP	5252030	FRE150045/ LSTMP679	AT VARIOUS LOCATIONS IN THE SCHOOL ZONE AREAS OF S. BEN BENAVIDEZ, MATTHEW J. BRLETIC, CESAR E	6/4/2020	$18,000	$18,000	$164,000	Y
REEDLEY	CONGESTION MITIGATION FAST	CMAQ	5216054	FRE190008/ LSTMP687	WESTSIDE OF REED AVE; 1 STREET TO 8TH STREET INSTALL SIDEWALKS, INCLUDING: REPLACE DRIVEWAY APPROACHES AND CURB RAMPS	11/21/2019	$49,566	$23,007	$107,676	Y
REEDLEY	CONGESTION MITIGATION FAST	CMAQ	5216055	FRE170015/ LSTMP621	MANNING AVENUE FROM FRANKWOOD AVENUE TO REED AVENUE INSTALL SIDEWALKS ON THE NORTH SIDE OF THE STREET: INCLUDING ADA RAMP AND DRIVEWAY IMPROVEMENTS	12/23/2019	$206,667	$29,607	$197,384	Y
REEDLEY	REDUCE PM 2.5 EMI MAP-21 EXT	CMAQ	5216049	FRE170015/ LSTMP541	EAST AVENUE FROM LINCOLN AVENUE TO AUGUST AVENUE CONSTRUCT 1,900 FEET OF SIDEWALK, INSTALL/UPGRADE CURB RAMPS TO ADA STANDARDS	2/6/2020	$450,618	$72,595	$0	Y
REEDLEY	SURFACE TRANS FLEX S-LU EXT	STBG	5216035	FRE150012	NORTH REED AVE. BETWEEN MANNING AVE. AND SOUTH AVE. WIDEN ROADWAY FROM 2 TO 4 LANES	3/26/2020	$0	-$315,182	$0	N
REEDLEY	CONGESTION MITIGATION FAST	CMAQ	5216054	FRE190008/ LSTMP687	WESTSIDE OF REED AVE; 1 STREET TO 8TH STREET INSTALL SIDEWALKS, INCLUDING: REPLACE DRIVEWAY APPROACHES AND CURB RAMPS	5/4/2020	$49,566	$26,559	$107,676	Y
REEDLEY	HIGHWAY SAFETY IMP PROG FAST	HSIP	5216052	FRE040401/ LSTMP671	REED AVE., MANNING AVE, I ST., 11TH ST., DINUBA AVE., FRANKWOOD AVE, OLSON AVE., AND BUTTONWILLOW AVE. EVALUATE ROADWAY SIGNING UPGRADES THOUGH RSSA. INSTALL AND/OR UPGRADE SIGNS.	5/27/2020	$148,200	$148,200	$0	N
REEDLEY	STBG-URBANIZED >200K FAST	STBG	5216057	FRE130016	MANNING AVENUE FROM "I" TO BUTTONWILLOW:	5/27/2020	$1,482,870	$72,057	$1,472,573	Y

Net Obligations for State and Local Federal-aid Highway Projects- Federal FY2020

LEAD AGENCY	FTIP PROGRAM	FUNDING TYPE	FEDERAL PROJ. ID	FCOG FTIP ID	DESCRIPTION	DATE OF OBLIGATIO	FED FUNDS PROG.	FED FUNDS OB/DEOB	FED FUNDS REMAIN FOR	BIKE/PED
REEDLEY	CONGESTION MITIGATION FAST	CMAQ	5216055	FRE170015/ LSTMP621	MANNING AVENUE FROM FRANKWOOD AVENUE TO REED AVENUE INSTALL SIDEWALKS ON THE NORTH SIDE OF THE STREET: INCLUDING ADA RAMP AND DRIVEWAY IMPROVEMENTS	6/9/2020	$206,667	$177,060	$197,384	Y
REEDLEY	CONGESTION MITIGATION FAST	CMAQ	5216049	FRE170015/ LSTMP541	EAST AVENUE FROM LINCOLN AVENUE TO AUGUST AVENUE CONSTRUCT 1,900 FEET OF SIDEWALK, INSTALL/UPGRADE CURB RAMPS TO ADA STANDARDS	6/12/2020	$450,618	$378,023	$0	Y
REEDLEY	STBG-URBANIZED >200K FAST	STBG	5216050	FRE130016	MANNING AVENUE FROM 1,200 FT WEST OF REED AVENUE TO FRANKWOOD AVENUE RECONSTRUCTION/ AC OVERLAY, SIDEWALK, ADA RAMPS, RECONSTRUCT MEDIAN ISLAND, SIGNING AND STRIPING	7/7/2020	$1,482,870	$1,429,610	$1,472,573	Y
SANGER	SURFACE TRANS FLEX- MAP-21 EXT	STBG	5197033	FRE170006/ LSTMP517	CHURCH AVE. FROM BETHEL AVE. TO GREENWOOD AVE. ROAD REHABILITATION (REPLACE DAMAGED SIDEWALKS, CURB AND GUTTER; INSTALL ADA COMPLIANT CURB RAMPS, STRIPING AND SIGNAGE FOR A CONTINUOUS TWO-WAY LEFT-TURN LANE, AND CLASS II BIKE LANES)	10/10/2019	$0	-$95,576	$0	Y
SANGER	NATIONAL HIGHWAY PERF	HBP	5197024	FRE040501/ LSTMP494	BRIDGES: 42C0054R, 42C0054L, 42C0255, 42C0256, 42C0564, AND 42C0634 PM00127 BRIDGE PREVENTATIVE MAINTENANCE	1/28/2020	$881,759	$881,758	$1	N
SANGER	SURFACE TRANS FLEX- MAP-21 EXT	STBG	5197032	FRE170004	BETHEL AVE BETWEEN ANNADALE AVE. AND JENSEN AVE. PAVEMENT REHABILITATION, WIDEN A PORTION OF ROADWAY, ADD BIKE LANES, REPLACE DAMAGED CURB, GUTTER AND SIDEWALKS, AND INSTALL ADA CURB RAMPS	3/6/2020	$780,800	$780,800	$0	Y
SANGER	SURFACE TRANSP BLOCK GRTS-FLEX	STBG	5197037	FRE130065/ LSTMP622	FALLER AVE BETWEEN CHURCH AVE TO FLORENCE AVE ROAD REHABILITATION, INCLUDING CURB, GUTTER, SIDEWALK, CURB RAMPS, AND ROADWAY SIGNAGE/STRIPING	5/20/2020	$410,303	$410,303	$0	N
SANGER	STBG-URBANIZED >200K FAST	STBG	5197040	FRE130065/ LSTMP702	NORTH AVENUE FROM ACADEMY AVENUE TO FALLER AVENUE ROADWAY REHABILITATION TO REPLACE PAVEMENT	9/8/2020	$79,677	$79,677	$859,626	N
SANGER	STBG-URBANIZED >200K FAST	STBG	5197041	FRE130065/ LSTMP705	O ST FROM 10TH STREET TO NORTH AVENUE ROADWAY REHABILITATION AND PAVEMENT GRIND AND OVERLAY	9/8/2020	$89,415	$89,415	$834,837	N
SANGER	STBG-URBANIZED >200K FAST	STBG	5197036	FRE130065/ LSTMP615	GREENWOOD AVE FROM JENSEN AVE TO CANAL DR PAVEMENT REHABILITATION AND RECONSTRUCTION	9/10/2020	$648,000	$648,000	$0	Y
SELMA	STBG-URBANIZED >200K FAST	STBG	5096038	FRE170026/ LSTMP607	NEBRASKA STREET. FROM SR43 TO MITCHELL AVENUE ROADWAY REHABILITATION AND WIDENING CONSISTING OF TWO 12 FT LANES AND 6 FT-8 FT WIDE PAVED SHOULDERS (TC)	7/7/2020	$542,800	$542,800	$0	N
SELMA	CONGESTION MITIGATION FAST	CMAQ	5096039	FRE190011/ LSTMP642	ALLEY WAYS BETWEEN: CHESTNUT ST AND FLORAL AVE FROM LOGAN ST TO W/O MCCALL AVE; LEE ST AND MCCALL AVE FROM FLORAL AVE TO CHESTNUT ST; AND SHAFT ST AND CLEVELAND ST FROM ROSE AVE TO ARRANTS STREET PAVE ALLEY WAYS, INSTALL STORM DRAIN LINES, INLETS, AND MANHOLES (TC)	9/9/2020	$348,700	$348,700	$0	N
SELMA	STBG-URBANIZED >200K FAST	STBG	5096036	FRE170026/ LSTMP584	MCCALL FROM FLORAL TO DINUBA; ORANGE FRO FLORAL TO NELSON; NELSON FROM HIGHLAND TO THOMPSON; ROSE FROM MCCALL TO COUNTRY ROSE; 2ND FROM E FRONT TO HIGH ROADWAY REHABILITATION-PATCH LONGITUDINAL CRACKING, CRACK SEAL ALL JOINTS, SLURRY SEAL WITH RESTRIPING	9/24/2020	$112,145	$112,145	$0	N

APPENDIX N

ANALYSIS:

ADDRESSING FEDERAL PERFORMANCE MEASURE REQUIREMENTS

Page intentionally left blank.

Transportation Performance Management

How the FTIP Addresses Federal Requirements for Performance Measures

FHWA Performance Targets

Fresno COG recognizes that MAP-21 and FAST ACT requires incorporation of Performance-Based Planning and Programming (PBPP) that are to be used in the development of Long-Range Transportation Plans (LRTP) and Transportation Improvement Plans (TIP). Specifically, Fresno COG recognizes that the draft 2021 TIP shall include, to the maximum extent practicable, a description of the anticipated effect of the TIP toward achieving the 23 CFR 490 performance measures targets identified in Fresno COG's latest Regional Transportation Plan, which links investment priorities to those performance targets (23 CFR 450.326(d)).

The Fresno Council of Governments (Fresno COG) does and will continue to plan and program to help achieve these statewide performance targets. We currently support and have adopted the statewide targets for safety, pavement, bridge, reliability, and freight, as we recognize the difficulty of setting MPO-level targets. While this does not exclude Fresno COG from setting its own target in the future, we continue to support the statewide targets as of this draft 2021 FTIP.

This section contains the relevant information to support Fresno COG's adoption of the statewide targets, including performance management targets set by Caltrans for Safety (PM1), Pavement and Bridge Condition (PM2), and the performance of Freight, NHS, and the CMAQ Measures (PM3). Fresno COG has also adopted Transit Asset Management targets and has partially adopted Transit safety targets, with the full Transit safety targets due next year for inclusion into the next TIP or TIP amendment.

Fresno COG specifically supports these performance targets by placing a large emphasis on safety, pavement condition, and air quality improvements via congestion relief in our Surface Transportation Block Grant (STBG), Congestion Mitigation and Air Quality (CMAQ) Improvement, and Active Transportation (ATP) programs. Additionally, Caltrans and Fresno COG coordinate on Highway Safety Improvement Program (HSIP) and State Highway Operation and Protection Program (SHOPP) funding, with an emphasis placed on funding projects that contribute to safety and pavement/bridge condition.

Fresno COG will continue these efforts as part the 2021 FTIP and into the future.

Background

Federal rules require that the Federal Transportation Improvement Program (FTIP) "be designed such that once implemented, it makes progress toward achieving the performance targets established under § 450.306(d)." Also, the FTIP "shall include, to the maximum extent practicable, a description of the anticipated effect of the FTIP toward achieving the performance targets identified in the metropolitan transportation plan, linking investment priorities to those performance targets."[i]

The Moving Ahead for Progress in the 21st Century Act (MAP-21, 2012) established new requirements for metropolitan planning organizations (MPOs) to coordinate with transit providers, set performance

targets, and integrate those performance targets and performance plans into their planning documents by certain dates. The most recent federal transportation act, Fixing America's Surface Transportation Act of 2016 (FAST Act), carries forward the Performance Based Planning. Beginning in 2018, federal rules required that state departments of transportation and MPOs implement federal performance measures. In response, FHWA and FTA worked with state and regional agencies to identify performance measures that meet the requirements.

In California, Caltrans is directly responsible for submitting performance targets and periodic progress reports to federal agencies on an annual basis. MPOs are required to establish targets for the same performance measures on all public roads in the MPO planning area within 180 days after the state establishes each target. MPOs may elect to support the statewide targets, establish numerical targets specific to their region, or use a combination of both approaches. Furthermore, each MPO must incorporate these short-range targets into their planning and programming processes, including long-range plan and FTIP.

FHWA Performance Measures

The federal performance measures under the Federal Highway Administration (FHWA) are categorized into three performance management (PM) groups

PM 1: Safety

PM 2: National Highway System Pavement and Bridge Condition

PM 3: System Reliability, Freight, Congestion, and Air Quality

FTA Performance Measures

In addition to the three PM groups, the FTA has established performance measures and reporting requirements for transit asset management (TAM) and transit safety. Performance metrics for TAM focus on the maintenance of our regional transit system in a state of good repair. Transit assets to be monitored under this provision include:

1. Non-revenue support equipment and maintenance vehicles
2. Revenue vehicles (rolling stock)
3. Rail infrastructure including tracks, and signals, and guidance systems; and
4. Transit facilities including stations, parking structures, and administrative offices. Transit safety performance monitoring is focused on assessment of the number of transit incidents resulting in fatalities or serious injuries and transit system reliability.

The Federal Transit Administration (FTA) issued the TAM Final Rule (49 CFR §625 et seq.), effective October 1, 2016, to implement MAP-21's asset management provisions. This final rule mandates a National TAM System, defines 'State of Good Repair' (SGR), and requires transit providers to develop TAM plans. The Metropolitan Transportation Planning Final Rule (23 CFR §450.206) outlines the timelines and processes by which states, MPOs, and transit providers must coordinate in target setting.

Public Transportation Agency Safety Plan

On July 19, 2018, the FTA published the Public Transportation Agency Safety Plan (PTASP) Final Rule (49 CFR §673.15) regulating how Chapter 53 grantees would have to implement federally mandated safety standards. The rule's effective date is July 19, 2019, and the compliance date is July 20, 2020. Considering

the extraordinary operational challenges presented by the COVID-19 public health emergency, FTA issued a Notice of Enforcement Discretion effectively extending the PTASP compliance deadline from July 20, 2020, to December 31, 2020. The MPO's initial transit safety targets are set within 180 days of receipt of the safety performance targets from the transit agencies. The MPO then revisits its targets based on the schedule for preparation of its system performance report that is part of the Regional Transportation Plan (RTP). The first RTP or FTIP update or amendment to be approved on or after July 20, 2021, is required to include the MPO's transit safety targets. See FTA's COVID-19 FAQs page for more information about the Notice.[ii]

The final rule specifically requires transit agencies employing federal funds to develop a safety plan and annually self-certify compliance with that plan. The National Public Transportation Safety Plan identifies four performance measures that must be included in the transit agency safety plans: fatalities, injuries, safety events, and system reliability. Each transit agency must make its safety performance targets available to MPOs to assist in the planning process, and coordinate, to the maximum extent practicable, with the MPO in selecting regional safety targets.

Each of the federal performance management focus areas include an associated set of metrics for which statewide and regional targets must be set. The specific performance measures for each include:

TRANSPORTATION SYSTEM SAFETY (PM 1)

- Number of motor vehicle collision fatalities
- Rate of motor vehicle collision fatalities per 100 million VMT
- Number of motor vehicle collision serious injuries
- Rate of motor vehicle collision serious injuries per 100 million VMT
- Number of non-motorized fatalities and serious injuries

NATIONAL HIGHWAY SYSTEM PAVEMENT AND BRIDGE CONDITION (PM 2)

- Percentage of Interstate System pavement in 'good' condition
- Percentage of non-interstate NHS pavement in 'good' condition
- Percentage of Interstate System pavement in 'poor' condition
- Percentage of non-interstate NHS pavement in 'poor' condition
- Percentage of NHS bridges in 'good' condition
- Percentage of NHS bridges in 'poor' condition

NATIONAL HIGHWAY SYSTEM (NHS) PERFORMANCE (PM 3)

- Percent of interstate system mileage reporting reliable person-mile travel times
- Percent of non-interstate NHS mileage reporting reliable person-mile travel times

FREIGHT MOVEMENT (PM 3)

- Percent of interstate system mileage reporting reliable truck travel times

CMAQ PROGRAM (PM 3)

- Annual hours of peak-hour excessive delay per capita
- Total emissions reduction by criteria pollutant (PM10, PM2.5, Ozone, CO)
- Non-Single Occupancy Vehicle mode share

TRANSIT ASSET MANAGEMENT (TAM)

- Equipment: Share of non-revenue vehicles that meet or exceed useful life benchmark
- Rolling Stock: Share of revenue vehicles that meet or exceed useful life benchmark
- Infrastructure: Share of track segments with performance restrictions
- Facilities: Share of transit assets with condition rating below 3.0 on FTA Transit Economic Requirements Model (TERM) scale[iii]

TRANSIT SAFETY

- Number of transit-related fatalities
- Number of transit-related injuries
- Number of transit system safety events
- Transit system reliability

TRANSPORTATION SYSTEM SAFETY (PM 1)

Fresno COG has adopted evidence-based safety performance targets for 2018 for all five performance measures that MAP-21 and the FAST Act require. The evidence-based targets project future year fatalities and serious injuries based on recent trends. Below are the targets for PM 1.

Table 1 - Safety Performance Management (PM1): Fatalities and Injuries

	Data Source	5- Yr. Rolling Average Targets[1]		Percent Reduction Targets[1]	
		2018	2019	2018	2019
Number of Fatalities	FARS[2]	3590.8	3445.4	7.69%	3%
Rate of Fatalities (per 100 million VMT)	FARS & HPMS[3]	1.029	0.995	7.69%	3%
Number of Serious Injuries	SWITRS[4]	12,823.4	12,688.1	1.5%	1.5%
Rate of Serious Injuries (per 100 million VMT)	SWITRS & HPMS	3.831	3.661	1.5%	1.5%
Number of Non-Motorized Fatalities and Non-Motorized Severe Injuries	FARS & SWITRS	4271.1	3949.8	10%	3% for Fatalities and 1.5% for Serious Injuries

Caltrans 2020 Statewide SPMT Based on a 5-Year Rolling Average

Performance Target	Data Source	5-Yr. Rolling Average (2019)
Number of Fatalities	FARS	3518.0
Rate of Fatalities (per 100M VMT)	FARS & HPMS	1.023
Number of Serious Injuries	SWITRS	13,740.4
Rate of Serious Injuries (per 100M VMT)	SWITRS & HPMS	3.994
Number of Non-Motorized Fatalities and Non-Motorized Severe Injuries	FARS & SWITRS	4147.4

Fresno COG has encouraged local governments to address transportation safety issues by submitting more safety-related projects. Fresno COG conducted collision analysis using Transportation Injury Mapping System (TIMS) data for the Congestion Management Process (CMP), which was incorporated into the STBG scoring process. The TIMS data is based on the California Statewide Integrated Traffic Records System (SWITRS). The collisions are geocoded and mapped statewide with a consistent methodology. CMP projects that address safety issues and fall on the segments that had the top 10th percentile in collision rates -- measured by number of collisions per 10,000 average daily traffic (ADT) -- were awarded two points in the STBG process; CMP projects with safety components on locations that ranked among the top 25th percentile in total number of collisions over the analysis timeframe received one point. Projects that meet both of the criteria received the maximum two points. Exhibit 5 illustrates the distribution of locations that were eligible to receive safety-based points.

Many of the projects programmed in the FTIP improve safety. For some, safety is the primary aim, and for others, safety may be a component.

Fresno COG has three funding programs dedicated to improving safety.

1. Active Transportation Program (ATP)
2. Highway Safety Improvement Program (HSIP)
3. State Highway Operations and Protection Program (SHOPP) Collision Reduction

ATP

The ATP funds bicycle and/or pedestrian projects. Since people are more vulnerable while walking or biking as compared to traveling in a vehicle, any project that helps them do so is likely to yield safety benefits. The ATP further emphasizes safety by allotting points for projects applications that promise to reduce the rate or number of pedestrian and bicyclist fatalities and injuries.

HSIP

The HSIP directly addresses safety. The program's stated purpose is to "achieve a significant reduction in traffic fatalities and serious injuries on all public roads, including non-State-owned public roads and roads on tribal land." Successful project applications promise to reduce fatalities and injuries. The program is designed to focus local efforts on locations/corridors with the greatest safety needs and countermeasures with lower costs.

SHOPP Collision Reduction

The SHOPP is the State Highway System's "fix-it-first" program that funds repairs and preservation, emergency repairs, safety improvements, and some highway operational improvements on the State Highway System (SHS). All SHOPP projects are limited to capital improvements that do not add capacity (no new highway lanes) to the SHS, though some new auxiliary lanes are eligible for SHOPP funding.

The Collision Reduction category is one of eight categories that make up the SHOPP, with the intention to reduce the number or severity of collisions; within this category are two programs:

1. 201.010 - Safety Improvements: reactive approach based on analysis of collision history
2. 201.015 - Collision Severity Reduction: proactive approach targeted to reduce the potential for traffic collisions based on past performance of roadway characteristics

201.010 – Safety Improvements

This program is designed to reduce the number or severity of collisions on the State Highway System. Projects with a safety index above 200 qualify as safety improvement projects. Projects may be individual locations where the collision history indicates a pattern potentially correctable by a safety improvement, such as unsafe traffic (school zone signals included), wet pavement corrections, curve corrections, shoulder widening, left-turn channelization, etc. All proposed projects will be verified by HQ Office of Traffic Safety Programs in the Division of Traffic Operations before being certified as safety improvement projects.

This task also includes sites identified in monitoring programs to reduce collisions for motorists, such as for wrong-way collisions, multilane, cross-median collisions, two-and three-lane cross center-line collisions and run-off-the-road collisions. It also includes non-motorized modes, such as pedestrian and bicycle facilities.

It does not include relocating existing highways or projects that would add new through lanes or upgrade existing highways to a higher classification, such as conventional to expressway, regardless of the safety benefits. This task does not include projects where the prime purpose is reducing congestion.

Improving a highway, generally on existing alignment, to improve standards of width, grade, alignment or other geometric consideration is new highway construction that is included in STIP programs.

201.015 - Collision Severity Reduction

This program seeks to upgrade existing highway safety features within the roadbed's clear recovery area, resulting in reduced collisions and/or severity. Projects will include new guardrail end treatments and crash cushions, rumble strips, glare screen, rock fall mitigation, overcrossing pedestrian fencing, crosswalk safety enhancements, and improvements that prevent roadway departure.

The program is designed to be proactive in enhancing safety on the State Highway System. As such, this program will not be subject to a safety index analysis but will define projected collision severity reduction numerically. Projects will be prioritized based on the projected collision severity reduction benefits.

2020 SHOPP Collision Reduction Numbers, Statewide

A total of 920 projects are included in the 2020 SHOPP that the CTC adopted in May 2020. The 2020 SHOPP is valued at $17.4 billion, which includes reservation amounts for programs such as the Collision Reduction Program. **The SHOPP Collision Reduction Program has 161 programmed safety projects totaling $1,841,082,000.** The SHOPP reserves $3,120,000,000 for 201.010 safety improvements. The reserved amount will address future safety improvements as they are identified.

Fresno COG Funding Programs

Surface Transportation Block Grant Program (STBG):

To encourage projects funded through STBG that address safety concerns, FCOG implemented a ranking criteria that prioritizes projects that have a safety component, which accounts for 10 percent of the total score. Eleven projects were awarded funding under the most recent call for projects in September 2019, all of which included a safety aspect.

Fresno COG Regional Transportation Safety Improvement Plan:
Fresno COG is developing a regional safety plan to address Fresno County's disproportionate share of the state's traffic fatalities. Fresno County's fatality rate is approximately 50% higher than California overall. While Fresno County makes up approximately 2.5% of the State's population and vehicle miles travelled, it also makes up approximately 4% of the State's traffic fatalities. As part of the plan, Fresno COG intends to convene a steering committee of local stakeholders for input on developing an existing condition report, identifying counter measures and developing strategies for the counter measures, conduct public outreach to collect input on safety concerns, and develop a transportation safety education program. This regional safety plan is currently in development with a consultant.

Table 2: 2021 FTIP Safety Programs and Projects

(amounts in $1,000's)	Total Project Cost	Funding in the 4-Year Element	% of Funding in the 4-Year Element	Number of Projects
Safety Projects	$78,549	$72,138	5.54%	29
Other Projects (Not Primarily for Safety)	$473,112	$339,759	26.08%	84
Total	$550,644	$410,880	31.54%	112

Projects in the above table that are considered 'not primarily for safety' are projects that are not included within the three core safety programs (SHOPP-Collision Reduction, HSIP, ATP), but are part of an air quality exemption category specific to safety. (See page Appendix B – Air Quality Exempt Project Codes).

Safety Project Highlights

According to Caltrans' December 2017 edition of Mile Marker, roundabouts are identified as a proven safety measure by the Federal Highway Administration Office of Safety. Roundabouts reduce speeds, and 'points of conflict' where vehicles might collide. The 2021 FTIP makes way for several safety increasing roundabouts:

- Caltrans District 6 – near Camden on SR 41 at Mount Whitney (LSTMP708) - $13.75 Million
- Caltrans District 6 – near Wildflower on SR 41 at East Elkhorn Ave (LSTMP709) - $13.6 Million
- Caltrans District 6 – near Rolinda on Hwy 180 at Dickenson Ave - $12.08 Million
- City of Clovis – DeWolf and Owens Mountain Blvd intersection (LSTMP743) – $1.08 Million
- City of Kingsburg – Sierra St at Bethel Ave (LSTMP582) - $1.3 Million
- City of Mendota – Derrick (SR180) and Oller (SR33) (FRE150035) - $1.5 Million

NATIONAL HIGHWAY SYSTEM PAVEMENT AND BRIDGE CONDITION (PM 2)

Fresno County residents have consistently voiced a strong preference for prioritizing maintenance of roadways and bridges within the county. As such, Fresno COG implemented a ranking criteria that prioritizes projects primarily maintenance-related in nature, which accounts for 40 percent of the total competitive score. Fresno COG has also implemented a multi-jurisdictional pavement management system for nine local cities within the Region that currently do not have such a program in place. A Pavement Management System is designed to provide objective information and useful data for analysis so that local governments can make more consistent, cost-effective and defensible decisions related to the preservation of a pavement network. With the Pavement Management System, the cities will be able to prioritize roadway improvements and better manage their roadway repair and maintenance.

Table3: PM2: NATIONAL HIGHWAY SYSTEM PAVEMENT AND BRIDGE CONDITION	Values
Percentage of Interstate System pavement in 'Good' condition	44.5%
Percentage of non-interstate NHS pavement in 'Good' condition	29.9%
Percentage of Interstate System pavement in 'Poor' condition	3.8%
Percentage of non-interstate NHS pavement in 'Poor' condition	7.2%
Percentage of NHS bridges in 'Good' condition	70.5%
Percentage of NHS bridges in 'Poor' condition	4.4%

The following are funding sources and programs that help fund PM 2 projects:

Local Funds

Cities and counties spend billions each year to maintain local roads and bridges. They derive their funding from a myriad of sources. In a survey of California jurisdictions, for local funds alone, there are more than a hundred different sources of taxes and fees report to be spent on pavement.[iv] Some examples of local funding sources include:

- Local sales taxes
- Development impact fees
- General funds
- Various assessment districts – lighting, maintenance, flood control, special assessments, community facility districts
- Traffic impact fees
- Traffic safety/circulation fees
- Utilities (e.g., stormwater, water, wastewater enterprise funds)
- Transportation mitigation fees
- Parking and various permit fees
- Flood control districts
- Enterprise funds (solid waste and water)
- Investment earnings
- Parcel/property taxes
- Indian reservation roads
- Indian gaming funds
- Vehicle registration fees
- Vehicle code fines
- Underground impact fees
- Transient occupancy taxes

- Capital Improvement Program (CIP) reserves/capital funds

Local Funds tend to pay for non-regionally significant road maintenance, safety, and bridge projects. Even so, some of the PM 2 projects in the FTIP owe their funding to Local Funds.

State Funds

HUTA

The Highway Users Tax Account (HUTA), more commonly known as the state gas tax, is still the single largest funding source for cities and counties.

SB 1

California doubled down on PM 2 when it approved Senate Bill 1 on April 28, 2017. SB 1 increased several taxes and fees to raise more than $5 billion annually in new transportation revenues. Moreover, SB 1 provides for inflationary adjustments, so that purchasing power does not diminish as it has in the past. SB 1 prioritizes funding towards maintenance, rehabilitation, and safety improvements on state highways, local streets and roads, and bridges and to improve the state's trade corridors, transit, and active transportation facilities.

Many SB 1 funds are not captured in the FTIP because that document focuses on federally funded and regionally significant projects, while SB 1 is a non-federal fund that tends to pay for non-regionally significant road maintenance, safety, and bridge projects. Even so, some of the PM 2 projects in the FTIP owe their funding to SB 1.

Federal HBP

The Highway Bridge Program (HBP) provides federal aid to local agencies to replace and rehabilitate deficient, locally owned, public highway bridges. The HBP is intended to remove structural deficiencies from existing local highway bridges to keep the traveling public safe.[v] The HBP provides about $288 million annually for bridge projects. Off-system bridges are usually funded at 100% HBP, while on system bridges are funded at 88.53% HBP. An exception to the federal participating rate is "high-cost" bridges, in which sponsors enter into agreements with Caltrans Local Assistance and agree on a federal participating rate which may not equal 100% or 88.53%.

SHOPP

The SHOPP is already described above under PM 1. Two of the eight categories of the SHOPP that address PM 2 are Bridge Preservation and Roadway Preservation.

Although the SHOPP is a program, it is often thought of as a fund source as well. The FTIP lists the fund source for most SHOPP projects as "SHOPP Advance Construction." Caltrans blends funds from HUTA, SB 1, and federal highway funds into SHOPP, and "SHOPP Advance Construction" is a placeholder for what could be federal or state funds.

SHOPP Bridge Preservation

SHOPP Bridge Preservation category includes following programs:

- 201.110 – Bridge Rehabilitation and Replacement
- 201.111 – Bridge Scour Mitigation
- 201.112 – Bridge Rail Replacement and Upgrade
- 201.113 – Bridge Seismic Restoration

- 201.119 – Capital Bridge Preventative Maintenance Program
- 201.322 – Transportation Permit Requirements for Bridges

The 2020 SHOPP has 156 Bridge Preservation projects totaling $2,371,000,000. The SHOPP does not have a reservation for Bridge Preservation.

SHOPP Roadway Preservation

SHOPP Roadway Preservation category includes following programs:

- 201.120 – Roadway Rehabilitation
- 201.121 – Pavement Preservation
- 201.122 – Pavement Rehabilitation
- 201.150 – Roadway Protective Betterments
- 201.151 – Drainage System Restoration
- 201.170 – Signs and Lighting Rehabilitation

The 2020 SHOPP has 265 Roadway Preservation projects totaling $5,505,000,000. The SHOPP does not have a reservation for Roadway Preservation.

Table 4: PM 2 2021 FTIP Projects

Category	# of projects	$ in 4 years ($1,000)	$ Total ($1,000)
PM 2 Projects	57	$302,170	$975,187
Bridges	35	$8,064	$94,176
Total	92	$310,234	$464,208

PM 3 System Reliability, Freight, Congestion, and Air Quality

Fresno COG has consistently prioritized system reliability and mobility within the region's transportation system. A properly functioning, well-maintained streets and highway system is critical for public safety and mobility, emergency responders, law enforcement, the trucking industry and those dependent on farm-to-market commerce. Economic development experts tell us that regional mobility and access are key requirements of business and industry for job creation and retention. A side benefit is that it has an overall positive effect on property values in an area, effectively raising the value of our homes and businesses. For these reasons, Fresno COG recognizes the need to preserve our local streets and roads in order to maintain our regional mobility.

As such, Fresno COG has a 30-plus year history of local investment in transportation infrastructure via Measure C, the local ½-cent sales tax for transportation. This progress in local investment continues in the 2021 FTIP and by leveraging local and state funds in order to build many of the major streets, highways, and freeways that maintain and enhance system reliability and mobility in Fresno County.

The following are funding sources and programs that help fund Non-Interstate and Interstate:

SHOPP Mobility

The SHOPP Mobility category include following programs:

201.310 – Operational Improvements
201.315 – Transportation Management Systems
201.321 – Weigh Stations & Weigh-In-Motion Facilities

201.310 – Operational Improvements

The primary purpose of this program element is to improve traffic flow on existing State highways by reducing congestion and operational deficiencies at spot locations. Operational improvement projects do not expand the design capacity of the system.

Examples of Operational Improvements projects include, but are not limited to:

- Interchange modifications (but not to accommodate traffic volumes that are significantly larger than the existing facilities were designed for)
- Ramp modifications (acceleration - deceleration/weaving)
- Auxiliary lanes for merging or weaving between adjacent interchanges
- Curve corrections/improve alignment
- Signals and/or intersection improvements
- Two-way left turn lanes
- Channelization
- Turnouts
- Shoulder widening

201.315 – Transportation Management Systems

The primary purpose of this program element is to improve traffic flow on existing State highways by addressing system-wide congestion through system management techniques. Transportation Management Systems facilitate the real time management of the State highway system by providing accident and incident detection, verification, response, and clearance. These systems provide State highway system status information to travelers.

Examples of Transportation Management System projects include, but are not limited to:

- Traffic sensors
- Changeable message signs
- Close circuit television cameras
- Ramp meters
- Communications systems
- Highway advisory radio
- Traffic signal interconnect projects
- Traffic management systems housed in Transportation Management Centers (TMCs), including the necessary software and hardware (excluding facilities)
- TMC interconnect projects

201.321 – Weigh Stations & Weigh-in-Motion Facilities

The primary purpose of this program element is to provide for Commercial Vehicle Enforcement Facilities (commonly called Weigh Stations) and Weigh-in-Motion (WIM) systems. The Weigh Stations are needed to support the Commercial Vehicle Enforcement Plan; Truck safety, size and weight regulations are enforced by the California Highway Patrol reducing truck related accidents or incidents and protection our highways from premature damage. The WIM sites provide data for federally required data systems and special studies, design and maintenance strategies, size and weight policies, enforcement and planning strategies, and the traffic and truck volumes publications.

The 2020 SHOPP has 91 Mobility projects programmed totaling $1,440,000,000. The SHOPP does not have a reservation for Mobility.

SB 1 Trade Corridor Enhancement Program (Including National Highway Freight Program)

The purpose of the Senate Bill 1 (SB 1) Trade Corridor Enhancement Program (TCEP) is to provide funding for infrastructure improvements on federally designated Trade Corridors of National and Regional Significance, on California's portion of the National Highway Freight Network, as identified in California Freight Mobility Plan, and along other corridors that have a high volume of freight movement. The Trade Corridor Enhancement Program will also support the goals of the National Highway Freight Program, the California Freight Mobility Plan, and the guiding principles in the California Sustainable Freight Action Plan.

This statewide, competitive program will provide approximately $300 million per year in state funding and approximately $515 million in National Highway Freight Program funds if the federal program continues under the next federal transportation act.

Eligible applicants apply for program funds through the nomination of projects. All projects nominated must be identified in a currently adopted regional transportation plan. The Commission is required to evaluate and select submitted applications based on the following criteria:

- Freight System Factors – Throughput, Velocity, and Reliability
- Transportation System Factors – Safety, Congestion Reduction/Mitigation, Key Transportation Bottleneck Relief, Multi-Modal Strategy, Interregional Benefits, and Advanced Technology
- Community Impact Factors – Air Quality Impact, Community Impact Mitigation, and Economic/Jobs Growth
- The overall need, benefits, and cost of the project

- Project Readiness – ability to complete the project in a timely manner
- Demonstration of the required 30% matching funds
- The leveraging and coordination of funds from multiple sources
- Jointly nominated and/or jointly funded

Truck Travel Discussion

Truck travel mobility, and the goods movement that it provides, is essential to the economic vitality in the central San Joaquin valley. Nearly all freight movement in the Central Valley is provided by trucks. Therefore, a reliable and efficient good movement systems is necessary to support economic vitality in Fresno County and the greater San Joaquin Valley. As such, transportation projects that support efficient truck travel, such as shoulder improvements, auxiliary lanes, traffic flow improvement, and intelligent transportation systems (such as signal synchronization of the urban areas) have been included on the 2021 FTIP to support our freight mobility. Fresno COG continually looks for ways to prioritize investment improvements and strategies to increase the efficiency and reliability of the region's goods movement system.

CMAQ

The CMAQ program supports improving air quality and relieving congestion. The purpose of the CMAQ program is to fund transportation projects or programs that will contribute to attainment or maintenance of the National Ambient Air Quality Standards (NAAQS) for ozone, carbon monoxide (CO), and particulate matter (both PM10 and PM2.5).

Table 5: PM 3 2021 FTIP Projects

Category	# of projects	$ in 4 years ($1,000)	$ Total ($1,000)
Non-Interstate	26	$770,866	$975,187
Interstate	4	$72,630	$94,176
CMAQ Projects	61	$52,420	$59,400
PM 3 Total	91	$895,916	$1,128,763

TRANSIT ASSET MANAGEMENT

The TAM targets below were produced collaboratively with regional transit agencies based on their agency TAM plans and local targets. In developing the targets, Fresno COG reviewed and considered the transit operators' TAM plans (including identified goals, objectives, measures, and targets), thereby incorporating them into the metropolitan planning process.

We will continue to work with the region's transit operators and county transportation commissions to seek ways to improve the methodology, data collection and analysis for future RTP updates, and to continue engaging in a regional discussion about transit state of good repair and the need for additional funding.

Transit Asset Management Performance

The FTIP includes funding from multiple FTA sources for projects that support Transit Asset Management. Examples of these projects include rural and urban capital assistance programs; rolling stock acquisition, maintenance, and overhauls; bus fleet rehabilitation and replacement; track and rail yard maintenance and improvements; and maintenance of passenger facilities. For the Fresno COG region, key projects that address Transit Asset Management are:

- *New Operations and Maintenance Facility*: Construction of a maintenance facility located in Selma; 6-8 bays to accommodate up to 40ft buses, offices for staff, training center and a dispatch center.(FCRTA -
- *Fleet replacement to electric:* Conversion of the existing FCRTA bus vehicle fleet to 100% zero emission bus fleet by 2025. We currently have 31 electric vehicles and we have allocated funding through awarded grants to purchase an additional 12 electric buses. (FCRTA -
- *Bus Wash/Vault Facility Improvements:* Modernize and relocate FAX Bus Wash and Vault Facility to improve efficiency and security. (FAX – FRE210004)
- *Zero-Emissions Bus Charging Infrastructure:* Installing charging equipment and necessary infrastructure to accommodate the charging needs of new zero-emissions battery-electric buses. (FAX – FRE210005)

Fresno Area Express (FAX) and the Fresno County Rural Transit Agency (FCRTA) have adopted Transit Asset Management plans, which are available from transit operators. Transit Asset Management category projects could also be supported by state, local, and other federal funding sources (e.g., flexible CMAQ and RSTP). The funding and the program of projects in the FTIP will enable FAX and FCRTA_ to achieve their respective transit asset management performance targets.

This section presents the TAM performance measures and targets adopted by FAX and FCRTA. Table 6 provides a summary of the performance measures designated as TAM.

Table 6: Transit Asset Management Performance Measures		
Asset Category	**Performance Measurement**	**Asset Class Examples**
Rolling Stock - (revenue service vehicles) (Age)	Percentage of revenue vehicles within a particular asset class that have met or exceeded useful life benchmark (ULB).	40-foot bus, 60-foot bus, vans, automobiles, locomotives, rail vehicles
Equipment – (non-revenue) service vehicles (Age)	Percentage of vehicles that have met or exceeded their ULB.	Cranes, prime movers, vehicle lifts, tow trucks, vans, automobiles
Infrastructure-rail fixed-guideway track, signals, and systems (Condition)	Percentage of track segments, signal, and systems with performance restrictions.	Signal or relay house, interlockings, catenary, mechanical, electrical and IT systems
Stations/Facilities (Condition)	Percentage of facilities within an asset class, rated below 3 on the Transit Economic Requirements Model scale.	Stations, depots, administration, parking garages, terminals, shelters

The two reporting entities for public transportation provided their targets to Fresno COG, as shown in Table 7. The targets for the planning region are presented in tabular form to account for the differences in targets and standards among the providers of public transportation. Targets are the threshold for the maximum percentage of assets at or exceeding acceptable standards. In most cases for the 2017 target-setting process, providers set targets that are approximately equivalent to their current performance. In future years, staff will work with the providers of public transportation to collate performance.

Table 7: Transit Asset Management Targets

	Rolling Stock	**Equipment**	**Facilities**	**Infrastructure**
Reporting Entity	*% of revenue vehicles > ULB*	*% of non-revenue vehicles > ULB*	*% of facilities < TERM scale 3*	*% of track segments with restrictions*
FAX - Fresno Area Express	20.36%	25.81%	20%	N/A
FCRTA – Fresno County Rural Transit Agency	33.98%	0%	0%	N/A

Notes: ULB = Useful Life Benchmark, TERM = Transit Economic Requirements Model (FTA)

The TAM Final Rule also requires that, in the future, the FTIP describe the anticipated effect toward achieving the TAM targets set in the RTP, linking investment priorities to those targets (23 CFR 450.326(d)). Each transit agency is encouraged to apply for funding through our various competitive

funding programs, and have been successful in acquiring a portion of these funds to help meet TAM targets. Fresno COG meets with each transit agency biannually to discuss and identify other funding sources and transit projects for inclusion on the FTIP that also help to meet TAM targets.

There are 24 projects in the 2021 FTIP with $44.22 million in FTA funds , $22.2 million in local funds, $6.59 million in state funds, and $2.83 million in CMAQ funds that support the maintenance or replacement of transit assets.

Public Transportation Agency Safety Plan Performance Measures

July 19, 2018, the FTA published the Public Transportation Agency Safety Plan (PTASP) Final Rule (49 CFR §673.15) regulating how Chapter 53 grantees would have to implement federally mandated safety standards. The rule's effective date is July 19, 2019 and the compliance date is July 20, 2020. In light of the extraordinary operational challenges presented by the COVID-19 public health emergency, FTA issued a Notice of Enforcement Discretion effectively extending the PTASP compliance deadline from July 20, 2020 to December 31, 2020. The MPO's initial transit safety targets are set within 180 days of receipt of the safety performance targets from the transit agencies. The first RTP update or amendment to be approved on or after July 20, 2021, is required to include the MPO's transit safety targets. Please visit FTA's COVID-19 FAQs page for more information about the Notice.[vi]

Fresno Area Express (FAX) is the sole transit agency in the Fresno region that is bound by the PTASP requirements. FAX adopted their Public Transportation Agency Safety Plan in May, 2020.

Safety targets must be set every four years in the MPO's Regional Transportation Plan (RTP) and must integrate into their RTP, either directly or by reference, the goals, objectives, performance measures, and targets from the transit providers' safety plans.

The National Public Transportation Safety Plan identifies four performance measures that must be included: fatalities, injuries, safety events, and system reliability. Definitions for safety performance measures are as described in the NTD Safety and Security Manual.

Transit providers may choose to establish additional targets for safety performance monitoring and measurement. The following table documents existing performance targets set by Fresno Area Express.

Initial Public Transportation Safety Performance Targets							
	Overall			**Per 10 Million VRM**			
Mode of Service	**Fatalities**	**Injuries**	**Safety Events**	**Fatalities**	**Injuries**	**Safety Events**	**System Reliability**
Rail Transit	N/A	N/A	N/A	N/A	N/A	N/A	N/A
Bus Transit	0	42	46	0	8.19×10^{-3}	8.97×10^{-3}	11,986
ADA/Paratransit	TBD	TBD	TBD	TBD	TBD	TBD	TBD
Vans/Autos	N/A	N/A	N/A	N/A	N/A	N/A	N/A
Rail	N/A	N/A	N/A	N/A	N/A	N/A	N/A

END NOTES

[i] 23 CFR § 450.326 (c, d)

[ii] MPO Frequently Asked Questions, Public Transportation Agency Safety Plan Final Rule, FTA https://www.transit.dot.gov/regulations-and-programs/safety/public-transportation-agency-safety-program/mpo-frequently-asked#SPTQ4

[iii] The TERM scale is a measure of condition used in the National Transit Database (NTD). This is the five-point scale that agencies use to report the condition of their facility assets. An asset is deemed to be in good repair if it has a rating of 3, 4, or 5 on this scale.

[iv] California Statewide Local Streets and Roads Needs Assessment, October 2018, pg. 39. https://www.savecaliforniastreets.org/wp-content/uploads/2018/10/2018-Statewide-Final-Report-1.pdf

[v] Chapter 6 Highway Bridge Program, January 2019. https://dot.ca.gov/-/media/dot-media/programs/local-assistance/documents/lapg/g06.pdf

[vi] MPO Frequently Asked Questions, Public Transportation Agency Safety Plan Final Rule, FTA https://www.transit.dot.gov/regulations-and-programs/safety/public-transportation-agency-safety-program/mpo-frequently-asked#SPTQ4

APPENDIX O

TRIBAL TRANSPORTATION PROGRAM - TRANSPORTATION IMPROVEMENT PROGRAM (TTPTIP)

PROJECTS WITHIN FRESNO COUNTY

Page intentionally left blank.

State of

California

Tribal Transportation Program
Transportation Improvement Program
2020

This report includes all construction projects on current approved Tribal TIPs in this State.

Table Mountain Rancheria

Construction Year 2018

Type of Work	Route	Length	Location	County	Funds	Amount
Millerton Road Improvements/underground Utilities Design						
Reconstruction	C002	1.0	Millerton Road	Fresno	TTP	$2,541,129
Comments: PS&E relocation of utilities and construction						
Metal Warehouse Road Construction and Parking Lot						
New Construction	P021	0.5	Adjacent to Table Mountain Road	Fresno	TTP;	$165,000
Comments: New construction including pavement, grading, curbing, drainage, gutter, sidewalk, etc.						
Total Amount for Construction Year 2018						$2,706,129

Exported on 10/28/2020 4:25:48 PM

Table Mountain Rancheria

Construction Year 2020

Type of Work	Route	Length	Location	County	Funds	Amount
IS Road Construction & Parking Lot						
New Construction	P020	0.5	Road from Table Mountain Road	Fresno	TTP	$165,000

Comments: New construction including pavement, grading, curbing, drainage, gutter, sidewalk, etc.

Total Amount for Construction Year 2020 $165,000

Exported on 10/28/2020 4:25:50 PM