

EXISTING PLAN

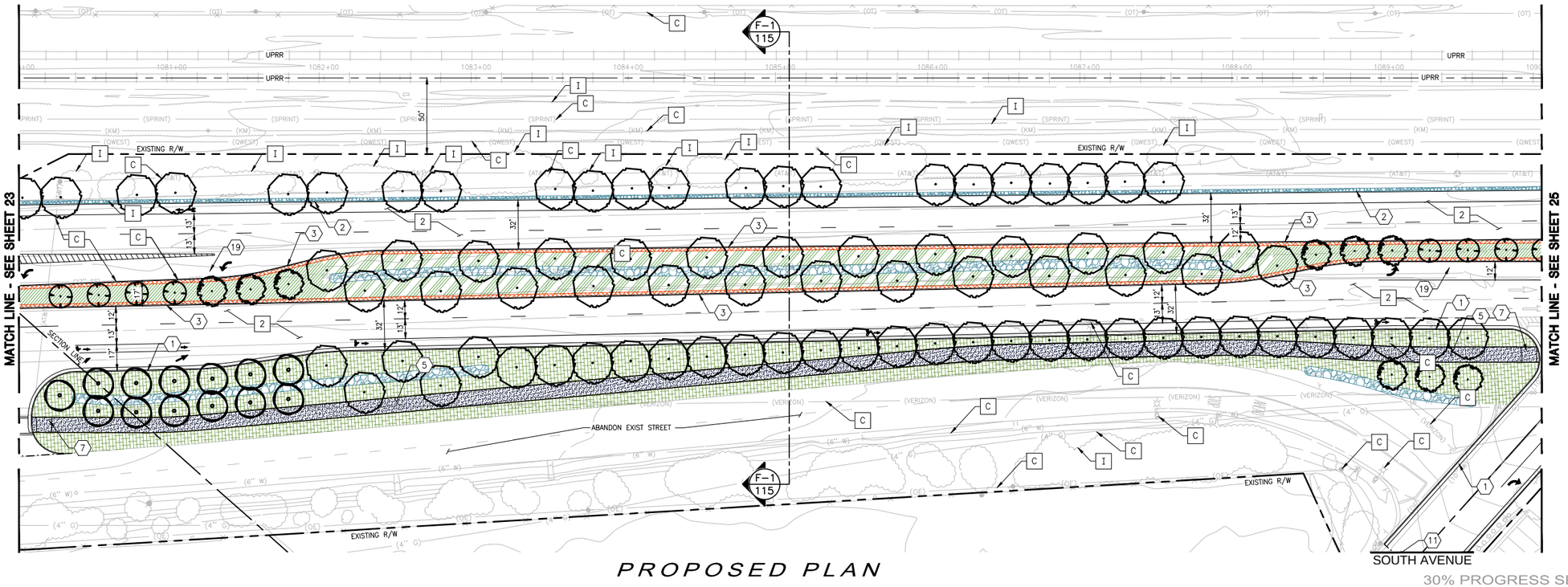

PROPOSED PLAN

GENERAL NOTES AND KEY NOTES:

GENERAL:

1. ALL SIGNS IN CONSTRUCTION AREA TO BE REMOVED OR RELOCATED AS APPROPRIATE.
2. ALL UTILITY STRUCTURES IN CONSTRUCTION AREA TO BE ADJUSTED TO FINISHED GRADE PER UTILITY AGENCY REQUIREMENTS.
3. BIKE LANE SYMBOL LOCATIONS SHOWN FOR PLAN CLARITY ONLY, ACTUAL LOCATIONS TO BE BASED ON MUTCD GUIDELINES.
4. DRIVEWAYS TO BE ADDED ALONG RAILROAD FOR UTILITY ACCESS AS REQUIRED BY THE APPLICABLE UTILITY COMPANIES.
5. KEYNOTES SHOWN ON THIS SHEET ARE FOR REFERENCE, SEE COVER SHEET FOR COMPLETE LEGEND, ABBREVIATIONS, AND KEYNOTES.

DEMOLITION:

- 2 EXISTING PAVEMENT TO BE REHABILITATED. SEE TYPICAL CROSS SECTIONS FOR ADDITIONAL INFORMATION.
- 4 EXISTING SIGN AND/OR POST TO BE REMOVED, TYPICAL
- 5 EXISTING TREE TO BE REMOVED
- 6 EXISTING VEGETATION TO BE REMOVED

PROTECTION:

- C EXISTING UTILITY TO REMAIN, TYPICAL
- 1 EXISTING TREE/VEGETATION TO REMAIN

CONSTRUCTION:

- 1 CONSTRUCT CURB AND GUTTER
- 2 CONSTRUCT MODIFIED CURB AND GUTTER / AC DIKE. SEE TYPICAL CROSS SECTIONS.
- 3 CONSTRUCT MEDIAN CURB AND 2' WIDE STAMPED CONCRETE APRON
- 5 CONSTRUCT AC BIKE PATH
- 7 CONSTRUCT MODIFIED CURB RAMP
- 11 PROPOSED PAVEMENT MATCHLINE
- 19 CONSTRUCT AC PAVEMENT, SEE TYPICAL CROSS SECTIONS.

NOTE:
SEE SHEET 92 FOR ADDITIONAL INTERSECTION INFORMATION

LEGEND:

- SMALL/MEDIUM SHRUBS/GRASSES
- LARGE SHRUBS
- WILDFLOWER SEED MIX
- SMALL FLOWERING TREE
- MEDIUM TO LARGE STREET TREE
- MEDIUM MEDIAN TREE
- LARGE MEDIAN TREE
- ENTRY STATEMENT TREE
- VITUS CALIFORNIA ON TRELLIS AND GUY WIRES
- CONSTRUCT AC BIKE PATH
- CONSTRUCT BIOSWALE. SEE TYPICAL CROSS SECTIONS.
- CONSTRUCT CONCRETE SIDEWALK
- REQUIRED RIGHT-OF-WAY

N

40' 0' 40'
SCALE: 1"= 40'

30% PROGRESS SET - NOT FOR CONSTRUCTION

REVISIONS

DESCRIPTION	BY	DATE

VRPA TECHNOLOGIES, INC.

Fresno Council of Governments

PREPARED BY:
Quad Knopf
5110 W. CYPRESS AVE.
P.O. BOX 3699
VISALIA, CA 93278
TEL: (559) 733-0440
FAX: (559) 733-7821
WWW.QUADKNOPF.COM
© Copyright by Quad Knopf, Inc. Unauthorized use prohibited.
CHECKED BY: LWD,JC,MB,SB
DRAWN BY: JL,SN

PREPARED FOR:
FRESNO COUNCIL OF GOVERNMENTS
2035 TULARE STREET, SUITE 201
FRESNO, CA. 93721
(559) 233-4148

GOLDEN STATE CORRIDOR
STA. 1080+00.00-1090+00.00

PLOT DATE: Oct-11-2011 02:28PM
JOB NO.: 100073
FILE NAME: GSC 30% Plans.dwg
SCALE: 1"=40'
SHEET NO.: 24 OF 118

FILE NAME: L:\Projects\2010\100073\ACAD\Improvements_GSC 30% Plans\100073-GSC 30% Plan-23-29.dwg – LAST SAVE: 10/11/2011 2:21:45 PM PDT – BY: Monique Mello

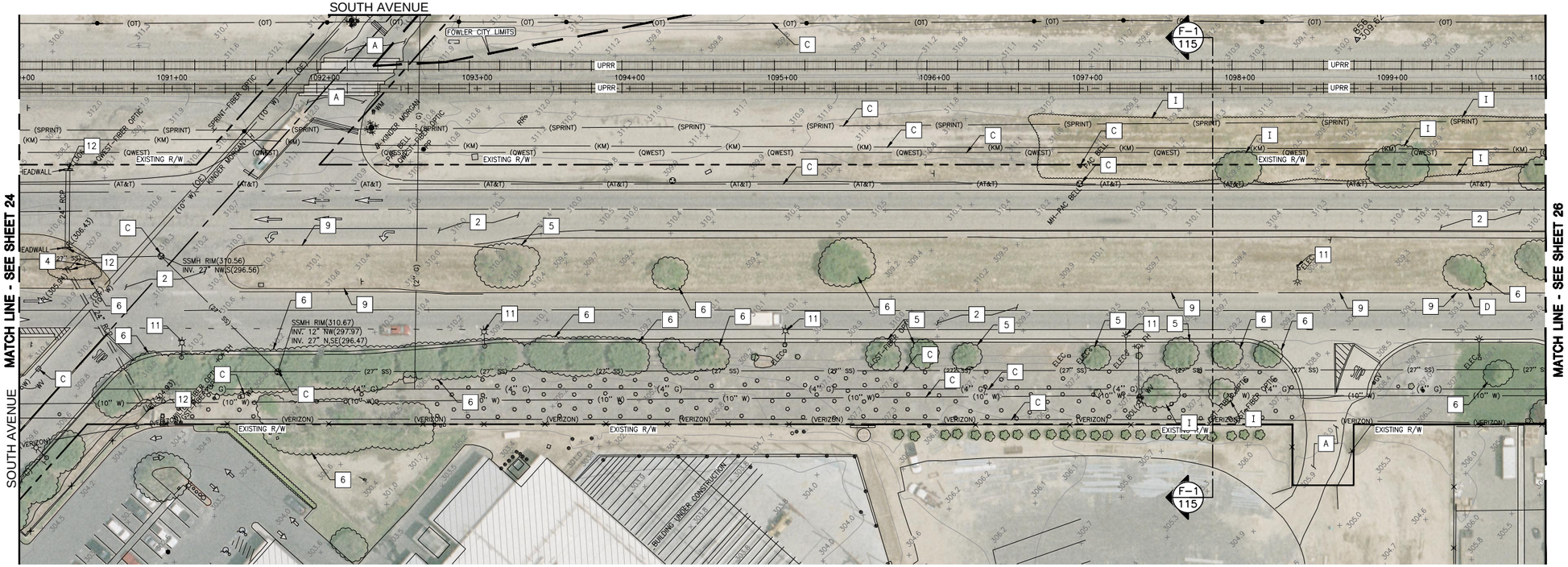

EXISTING PLAN

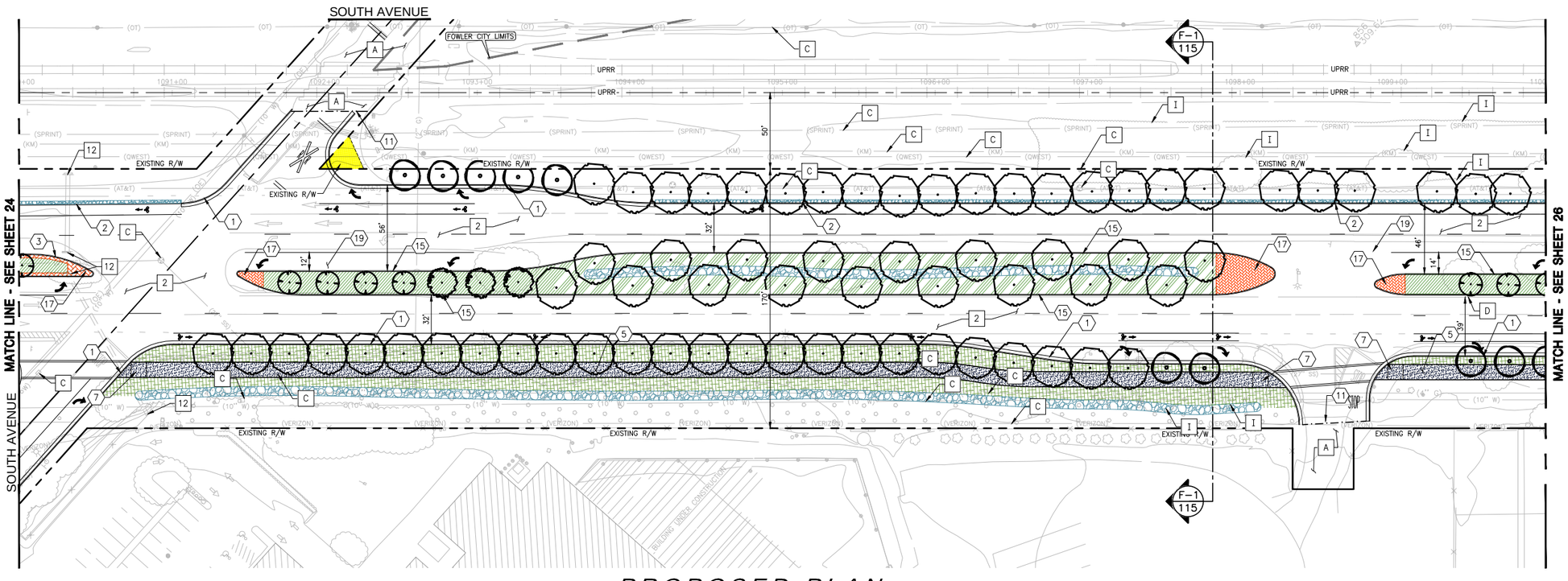

PROPOSED PLAN

GENERAL NOTES AND KEY NOTES:

GENERAL:

1. ALL SIGNS IN CONSTRUCTION AREA TO BE REMOVED OR RELOCATED AS APPROPRIATE.
2. ALL UTILITY STRUCTURES IN CONSTRUCTION AREA TO BE ADJUSTED TO FINISHED GRADE PER UTILITY AGENCY REQUIREMENTS.
3. BIKE LANE SYMBOL LOCATIONS SHOWN FOR PLAN CLARITY ONLY, ACTUAL LOCATIONS TO BE BASED ON MUTCD GUIDELINES.
4. DRIVEWAYS TO BE ADDED ALONG RAILROAD FOR UTILITY ACCESS AS REQUIRED BY THE APPLICABLE UTILITY COMPANIES.
5. KEYNOTES SHOWN ON THIS SHEET ARE FOR REFERENCE, SEE COVER SHEET FOR COMPLETE LEGEND, ABBREVIATIONS, AND KEYNOTES.

DEMOLITION:

- 2 EXISTING PAVEMENT TO BE REHABILITATED SEE TYPICAL CROSS SECTIONS FOR ADDITIONAL INFORMATION
- 4 EXISTING SIGN AND/OR POST TO BE REMOVED, TYPICAL
- 5 EXISTING TREE TO BE REMOVED
- 6 EXISTING VEGETATION TO BE REMOVED
- 9 EXISTING MEDIAN CURB TO BE REMOVED TO BE REMOVED
- 11 EXISTING UTILITY TO BE RELOCATED
- 12 EXISTING HEADWALL TO BE RELOCATED AND PIPE EXTENDED

PROTECTION:

- A EXISTING PAVEMENT TO REMAIN
- C EXISTING UTILITY TO REMAIN, TYPICAL
- D EXISTING CURB TO REMAIN
- I EXISTING TREE/VEGETATION TO REMAIN

CONSTRUCTION:

- 1 CONSTRUCT CURB AND GUTTER
- 2 CONSTRUCT MODIFIED CURB AND GUTTER / AC DIKE. SEE TYPICAL CROSS SECTIONS.
- 3 CONSTRUCT MEDIAN CURB AND 2' WIDE STAMPED CONCRETE APRON
- 5 CONSTRUCT AC BIKE PATH
- 7 CONSTRUCT MODIFIED CURB RAMP
- 11 PROPOSED PAVEMENT MATCHLINE
- 15 CONSTRUCT MEDIAN CURB
- 17 CONSTRUCT STAMPED CONCRETE MEDIAN NOSE

NOTE:
SEE SHEET 92 FOR ADDITIONAL INTERSECTION INFORMATION

LEGEND:

- SMALL/MEDIUM SHRUBS/GRASSES
- LARGE SHRUBS
- WILDFLOWER SEED MIX
- SMALL FLOWERING TREE
- MEDIUM TO LARGE STREET TREE
- MEDIUM MEDIAN TREE
- LARGE MEDIAN TREE
- ENTRY STATEMENT TREE
- VITUS CALIFORNIA ON TRELLIS AND GUY WIRES
- CONSTRUCT AC BIKE PATH
- CONSTRUCT BIOSWALE. SEE TYPICAL CROSS SECTIONS.
- CONSTRUCT CONCRETE SIDEWALK
- REQUIRED RIGHT-OF-WAY

N

40' 0' 40'

SCALE: 1"= 40'

30% PROGRESS SET - NOT FOR CONSTRUCTION

REVISIONS

DESCRIPTION	BY	DATE

VRPA TECHNOLOGIES, INC.

Fresno Council of Governments

REGISTERED PROFESSIONAL ENGINEER RONALD A. MATHEN NO. 58690 CIVIL STATE OF CALIFORNIA

PREPARED BY:
Quad Knopf
5110 W. CYPRESS AVE.
P.O. BOX 3699
VISALIA, CA 93278
TEL: (559) 733-0440
FAX: (559) 733-7821
WWW.QUADKNOPF.COM

© Copyright by Quad Knopf, Inc. Unauthorized use prohibited.

CHECKED BY: LWD,JC,MB,SB
DRAWN BY: JL,SN

PREPARED FOR:
FRESNO COUNCIL OF GOVERNMENTS
2035 TULARE STREET, SUITE 201
FRESNO, CA. 93721
(559) 233-4148

GOLDEN STATE CORRIDOR
STA 1090+00.00-1100+00.00

PLOT DATE: Oct-11-2011 02:32PM
JOB NO.: 100073
FILE NAME: GSC 30% Plans.dwg
SCALE: 1"=40'
SHEET NO.: 25 OF 118

FILE NAME: L:\Projects\2010\100073\CAD\Improvements_GSC 30% Plans\100073-GSC 30% Plan-23-29.dwg - LAST SAVE: 10/11/2011 2:21:45 PM PDT - BY: Monique Mello

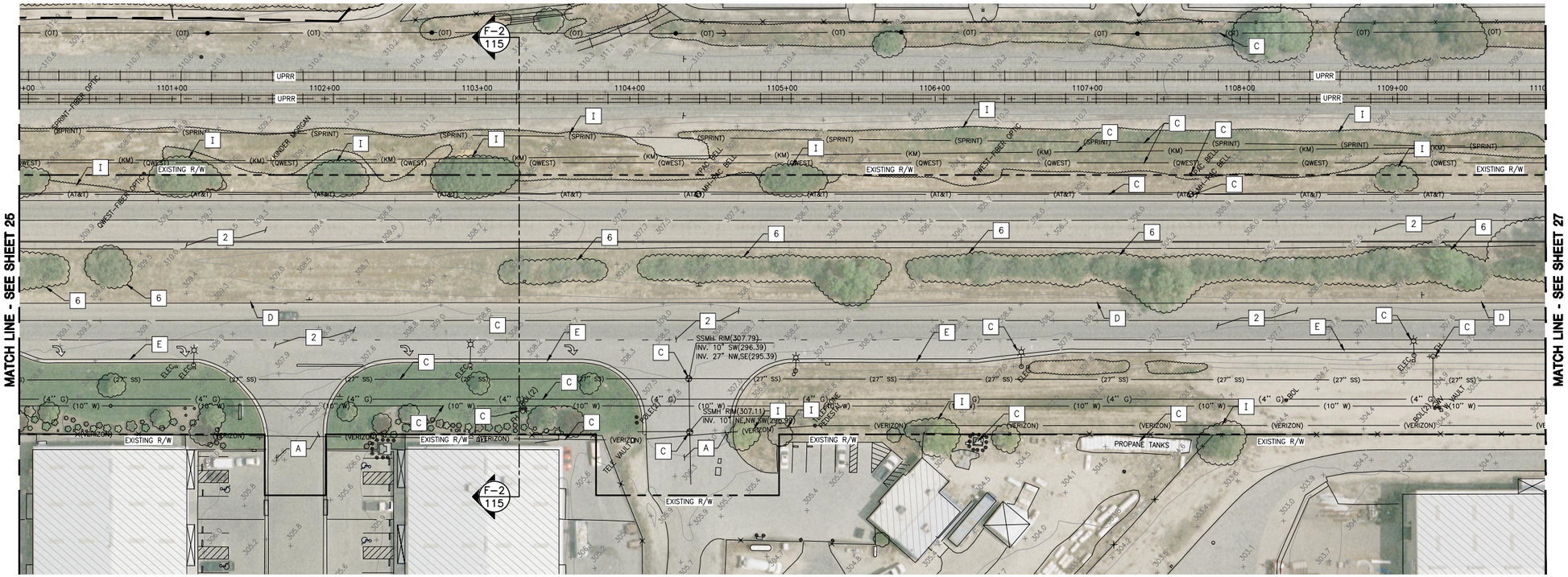

EXISTING PLAN

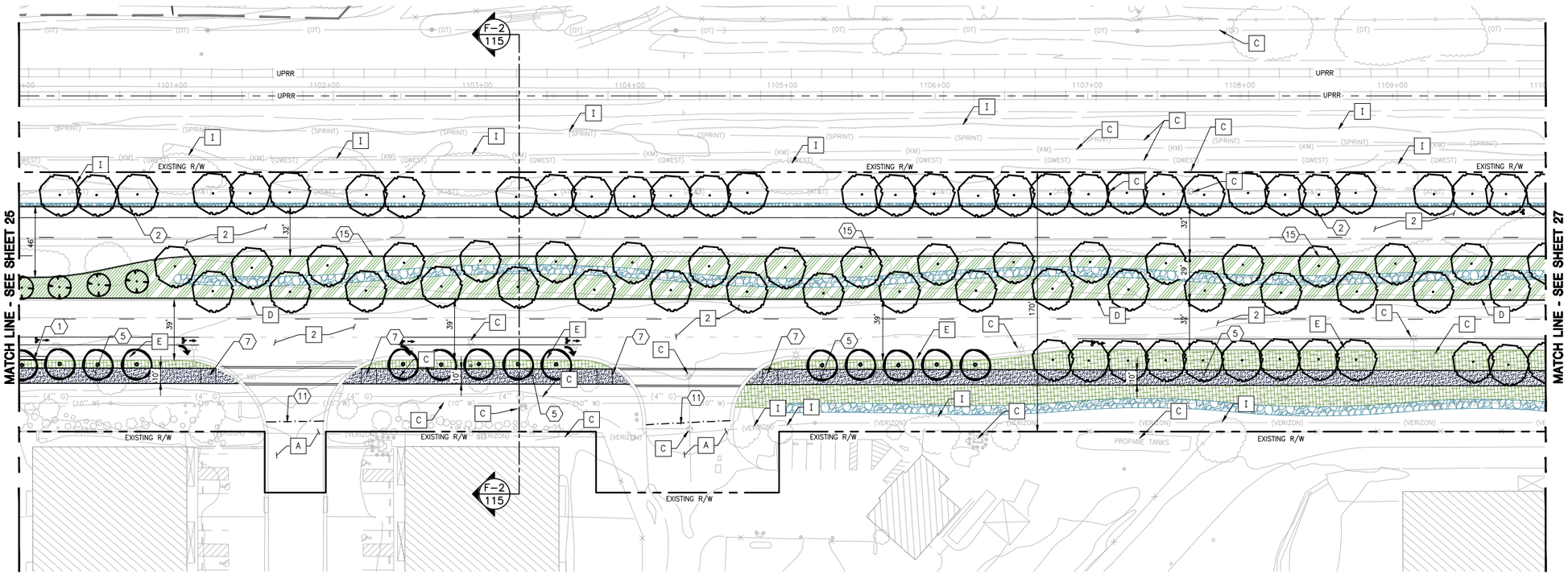

PROPOSED PLAN

GENERAL NOTES AND KEY NOTES:

GENERAL:

1. ALL SIGNS IN CONSTRUCTION AREA TO BE REMOVED OR RELOCATED AS APPROPRIATE.
2. ALL UTILITY STRUCTURES IN CONSTRUCTION AREA TO BE ADJUSTED TO FINISHED GRADE PER UTILITY AGENCY REQUIREMENTS.
3. BIKE LANE SYMBOL LOCATIONS SHOWN FOR PLAN CLARITY ONLY, ACTUAL LOCATIONS TO BE BASED ON MUTCD GUIDELINES.
4. DRIVEWAYS TO BE ADDED ALONG RAILROAD FOR UTILITY ACCESS AS REQUIRED BY THE APPLICABLE UTILITY COMPANIES.
5. KEYNOTES SHOWN ON THIS SHEET ARE FOR REFERENCE, SEE COVER SHEET FOR COMPLETE LEGEND, ABBREVIATIONS, AND KEYNOTES.

DEMOLITION:

- 2 EXISTING PAVEMENT TO BE REHABILITATED SEE TYPICAL CROSS SECTIONS FOR ADDITIONAL INFORMATION
- 6 EXISTING VEGETATION TO BE REMOVED

PROTECTION:

- A EXISTING PAVEMENT TO REMAIN
- C EXISTING UTILITY TO REMAIN, TYPICAL
- D EXISTING CURB TO REMAIN
- E EXISTING CURB AND GUTTER TO REMAIN
- I EXISTING TREE/VEGETATION TO REMAIN

CONSTRUCTION:

- 1 CONSTRUCT CURB AND GUTTER
- 2 CONSTRUCT MODIFIED CURB AND GUTTER / AC DIKE. SEE TYPICAL CROSS SECTIONS.
- 5 CONSTRUCT AC BIKE PATH
- 7 CONSTRUCT MODIFIED CURB RAMP
- 11 PROPOSED SAWCUT LINE
- 15 CONSTRUCT MEDIAN CURB

LEGEND:

- SMALL/MEDIUM SHRUBS/GRASSES
- LARGE SHRUBS
- WILDFLOWER SEED MIX
- SMALL FLOWERING TREE
- MEDIUM TO LARGE STREET TREE
- MEDIUM MEDIAN TREE
- LARGE MEDIAN TREE
- ENTRY STATEMENT TREE
- VITUS CALIFORNIA ON TRELLIS AND GUY WIRES
- CONSTRUCT AC BIKE PATH
- CONSTRUCT BIOSWALE. SEE TYPICAL CROSS SECTIONS.
- CONSTRUCT CONCRETE SIDEWALK
- REQUIRED RIGHT-OF-WAY

N

40' 0' 40'

SCALE: 1"= 40'

30% PROGRESS SET - NOT FOR CONSTRUCTION

REVISIONS

DATE	BY	DESCRIPTION

VRPA TECHNOLOGIES, INC.

Fresno Council of Governments

REGISTERED PROFESSIONAL ENGINEER
RONALD J. WATHEN
NO. 58690
CIVIL
STATE OF CALIFORNIA

PREPARED BY:
Quad Knopf
5110 W. CYPRESS AVE.
P.O. BOX 3699
VISALIA, CA 93278
TEL: (559) 733-0440
FAX: (559) 733-7821
WWW.QUADKNOPF.COM

© Copyright by Quad Knopf, Inc. Unauthorized use prohibited.

DRAWN BY: JL,SN
CHECKED BY: LWD,JC,MB,SB

PREPARED FOR:
FRESNO COUNCIL OF GOVERNMENTS
2035 TULARE STREET, SUITE 201
FRESNO, CA. 93721
(559) 233-4148

GOLDEN STATE CORRIDOR
STA. 1100+00.00-1110+00.00

PLOT DATE: Oct-11-2011 02:44PM
JOB NO.: 100073
FILE NAME: GSC 30% Plans.dwg
SCALE: 1"=40'
SHEET NO.: 26 OF 118

FILE NAME: L:\Projects\2010\100073\ACAD\Improvements_GSC 30% Plans\100073-GSC 30% Plan-23-29.dwg - LAST SAVE: 10/11/2011 2:21:45 PM PDT - BY: Monique Mello

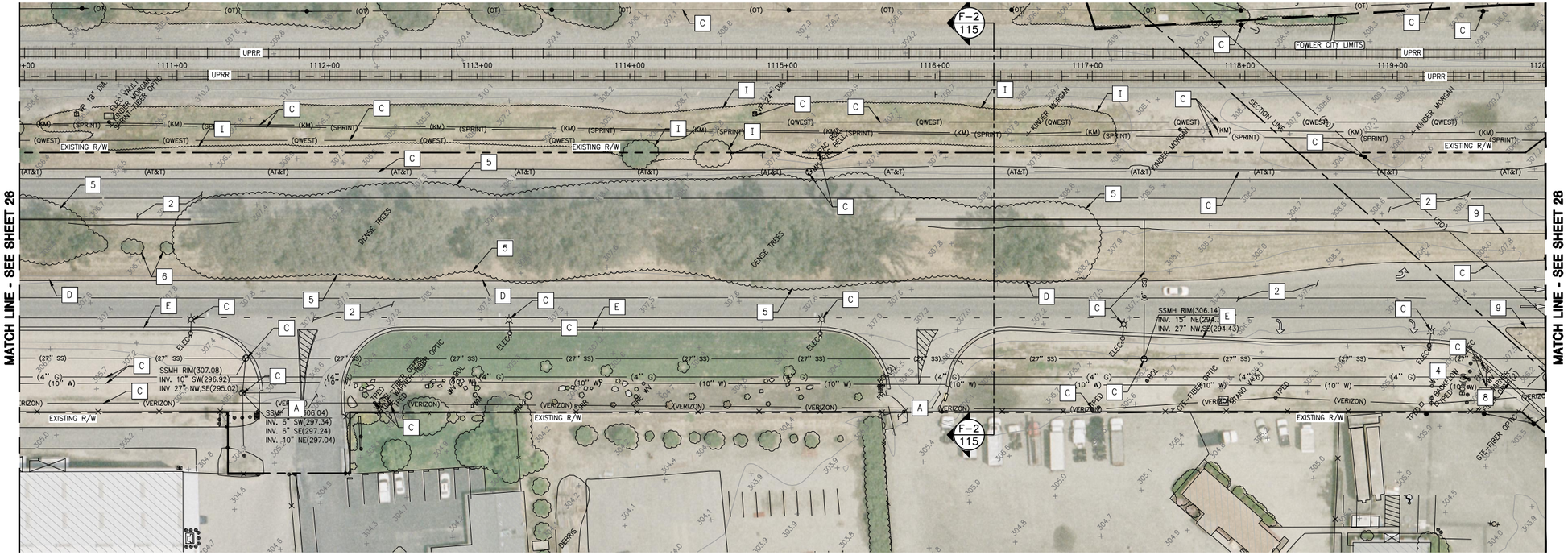

EXISTING PLAN

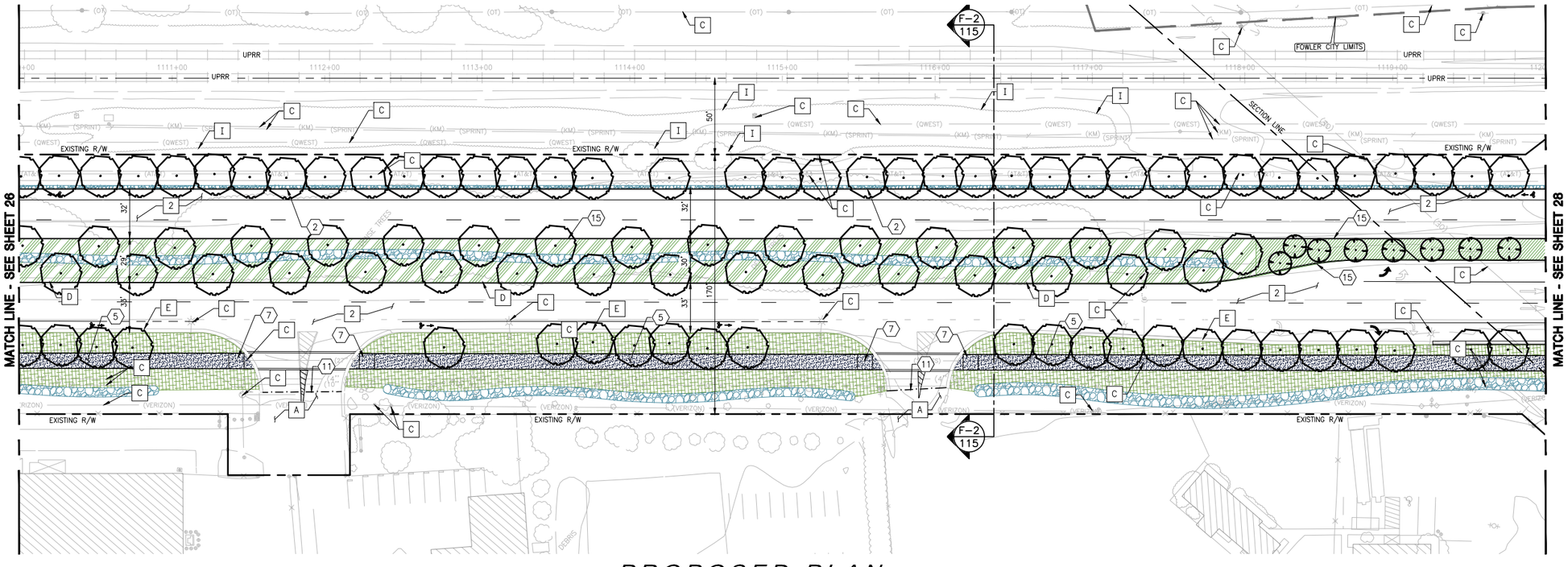

PROPOSED PLAN

GENERAL NOTES AND KEY NOTES:

GENERAL:

1. ALL SIGNS IN CONSTRUCTION AREA TO BE REMOVED OR RELOCATED AS APPROPRIATE.
2. ALL UTILITY STRUCTURES IN CONSTRUCTION AREA TO BE ADJUSTED TO FINISHED GRADE PER UTILITY AGENCY REQUIREMENTS.
3. BIKE LANE SYMBOL LOCATIONS SHOWN FOR PLAN CLARITY ONLY, ACTUAL LOCATIONS TO BE BASED ON MUTCD GUIDELINES.
4. DRIVEWAYS TO BE ADDED ALONG RAILROAD FOR UTILITY ACCESS AS REQUIRED BY THE APPLICABLE UTILITY COMPANIES.
5. KEYNOTES SHOWN ON THIS SHEET ARE FOR REFERENCE, SEE COVER SHEET FOR COMPLETE LEGEND, ABBREVIATIONS, AND KEYNOTES.

DEMOLITION:

- 2 EXISTING PAVEMENT TO BE REHABILITATED SEE TYPICAL CROSS SECTIONS FOR ADDITIONAL INFORMATION
- 4 EXISTING SIGN AND/OR POST TO BE REMOVED, TYPICAL
- 5 EXISTING TREE TO BE REMOVED, TYPICAL
- 8 EXISTING CURB AND GUTTER TO BE REMOVED
- 9 EXISTING MEDIAN CURB TO BE REMOVED

PROTECTION:

- A EXISTING PAVEMENT TO REMAIN
- C EXISTING UTILITY TO REMAIN, TYPICAL
- D EXISTING CURB TO REMAIN
- E EXISTING CURB AND GUTTER TO REMAIN
- I EXISTING TREE/VEGETATION TO REMAIN

CONSTRUCTION:

- 2 CONSTRUCT MODIFIED CURB AND GUTTER / AC DIKE. SEE TYPICAL CROSS SECTIONS.
- 5 CONSTRUCT AC BIKE PATH
- 7 CONSTRUCT MODIFIED CURB RAMP
- 11 PROPOSED PAVEMENT MATCHLINE
- 15 CONSTRUCT MEDIAN CURB. SEE TYPICAL CROSS SECTIONS.

LEGEND:

- SMALL/MEDIUM SHRUBS/GRASSES
- LARGE SHRUBS
- WILDFLOWER SEED MIX
- SMALL FLOWERING TREE
- MEDIUM TO LARGE STREET TREE
- MEDIUM MEDIAN TREE
- LARGE MEDIAN TREE
- ENTRY STATEMENT TREE
- VITUS CALIFORNIA ON TRELLIS AND GUY WIRES
- CONSTRUCT AC BIKE PATH
- CONSTRUCT BIOSWALE. SEE TYPICAL CROSS SECTIONS.
- CONSTRUCT CONCRETE SIDEWALK
- REQUIRED RIGHT-OF-WAY

N

40' 0' 40'

SCALE: 1"= 40'

30% PROGRESS SET - NOT FOR CONSTRUCTION

REVISIONS

DESCRIPTION	BY	DATE

VRPA TECHNOLOGIES, INC.

Fresno Council of Governments

PREPARED BY:
Quad Knopf
5110 W. CYPRESS AVE.
P.O. BOX 3699
VISALIA, CA 93278
TEL: (559) 733-0440
FAX: (559) 733-7821
WWW.QUADKNOPF.COM
© Copyright by Quad knopf, Inc. Unauthorized use prohibited.
CHECKED BY: LWD,JC,MB,SB
DRAWN BY: JL,SN

PREPARED FOR:
FRESNO COUNCIL OF GOVERNMENTS
2035 TULARE STREET, SUITE 201
FRESNO, CA. 93721
(559) 233-4148

GOLDEN STATE CORRIDOR
STA. 1110+00.00-1120+00.00

PLOT DATE: Oct-11-2011 02:52PM
JOB NO.: 100073
FILE NAME: GSC 30% Plans.dwg
SCALE: 1"=40'
SHEET NO.: 27 OF 118

FILE NAME: L:\Projects\2010\100073\ACAD\Improvements_GSC 30% Plans\100073-GSC 30% Plan-23-29.dwg – LAST SAVE: 10/11/2011 2:48:12 PM PDT – BY: Monique Mello