



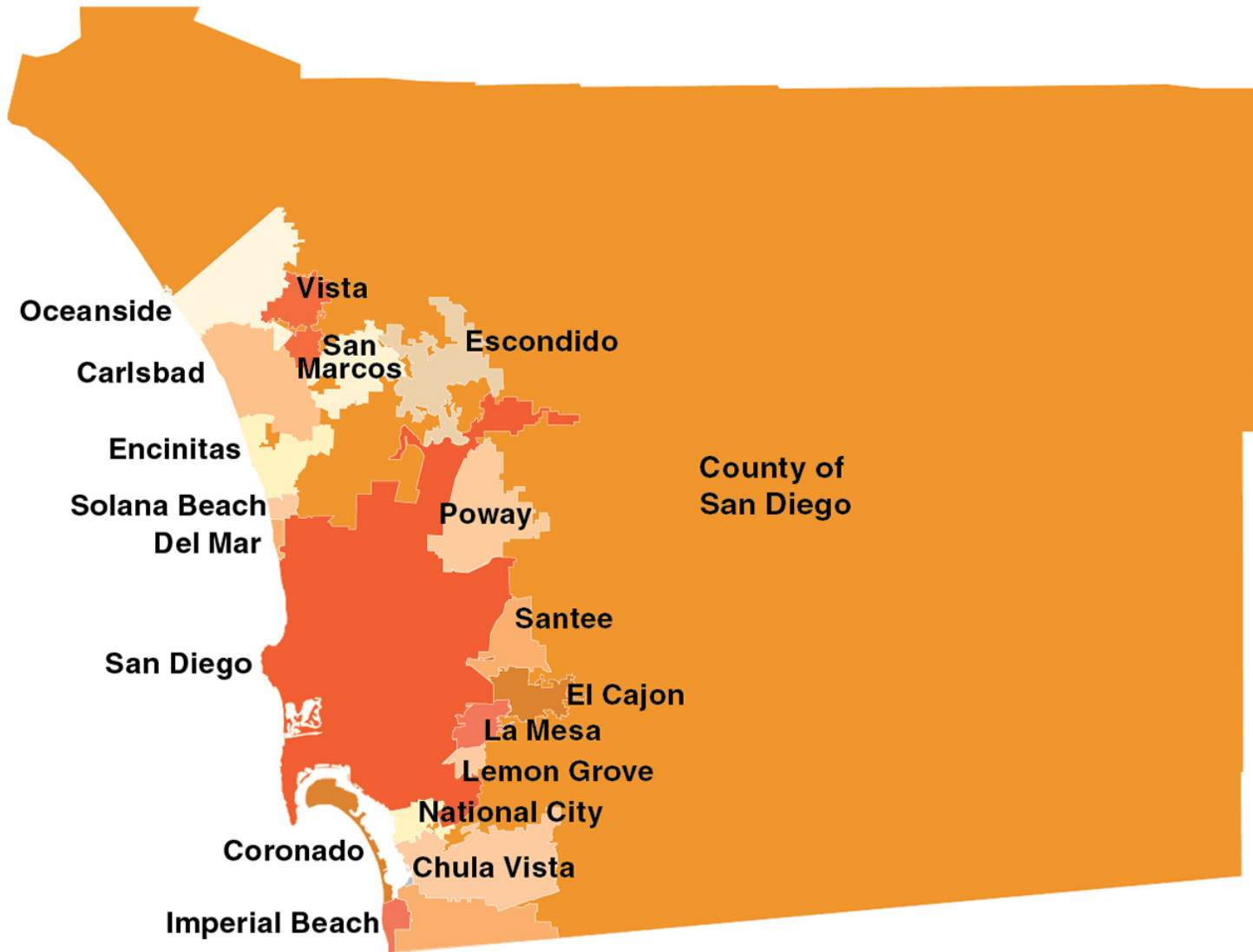
Planning in the San Diego Region

August 2014

The San Diego Region



SANDAG Jurisdictions



Reduce greenhouse gas emissions (SB 375)

Target Year	CARB Target	2050 RTP/SCS
2020	7%	14%
2035	13%	13%

Per Capita Reductions from 2005
(26 lbs/person)

2050 RTP/SCS

Our Region.
Our Future.

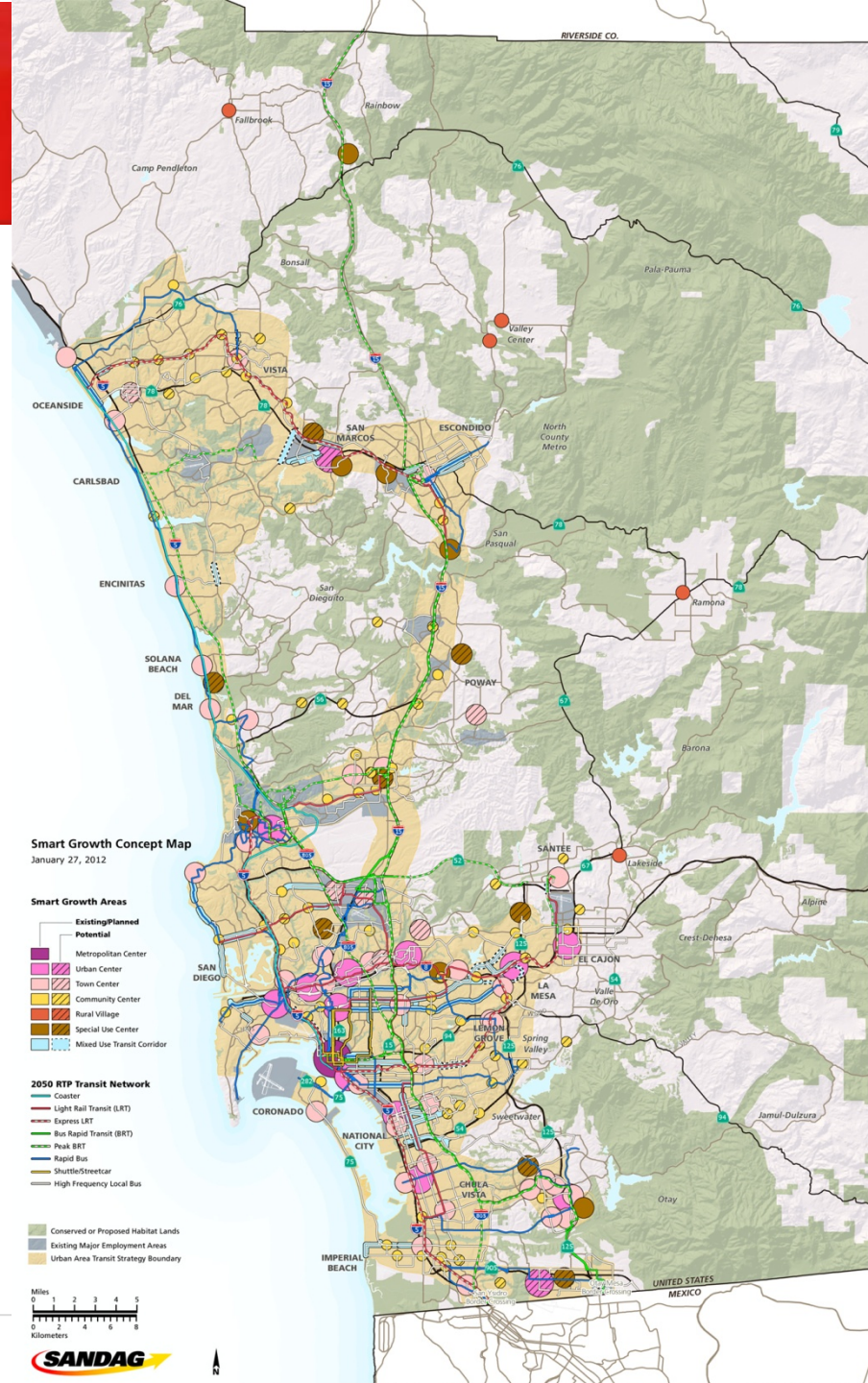
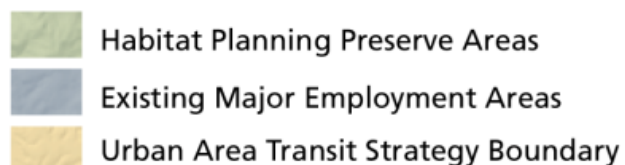
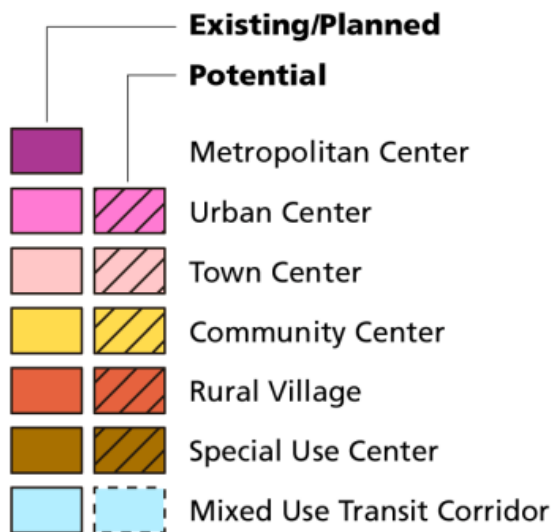


2050 Regional
Transportation Plan



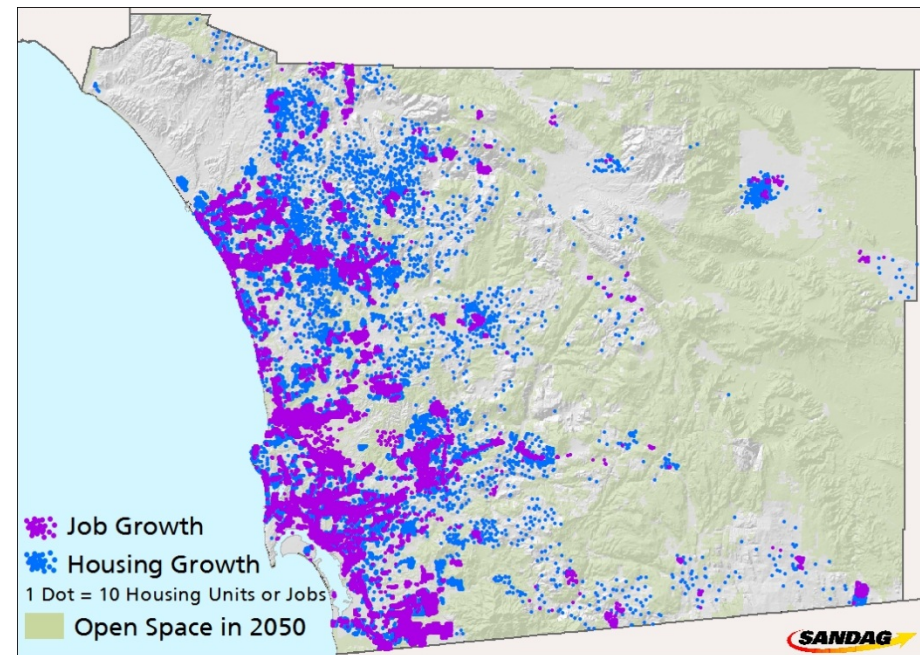
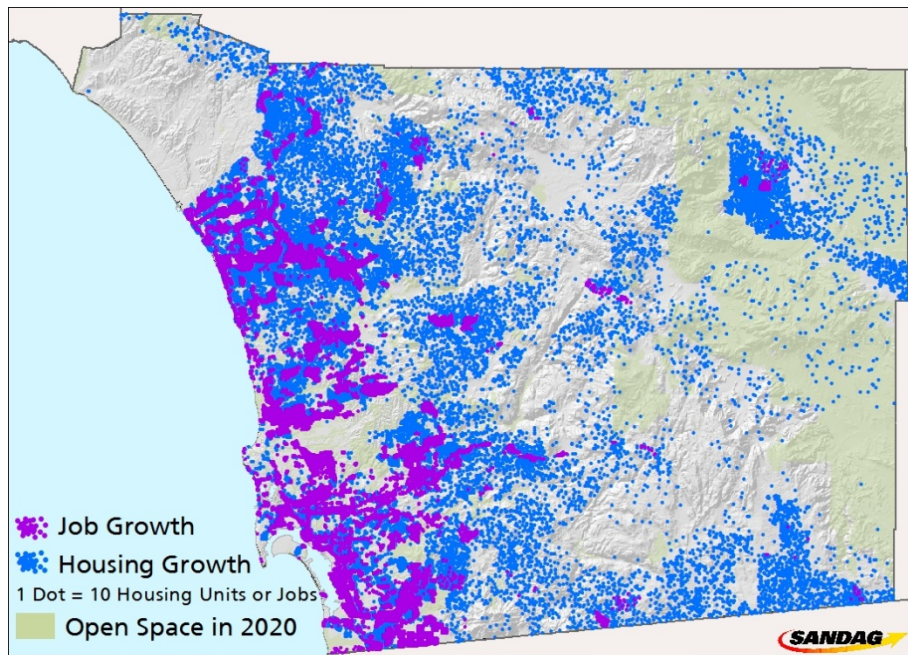
Smart Growth Concept Map

Smart Growth Areas



Comparing Projected Change

Planned Job and Housing Growth in 2020 and 2050





**An aging, diversifying
population...**

**Growing more
sustainably...**



**Dedicating more lands
to preservation...**

TransNet Smart Growth Incentive Program

Capital Improvements:

- Sidewalks, plazas
- Streetscape enhancements
- Improvements to transit stations
- Other community initiatives



Planning Grants:

- General plan updates
- Specific plans
- Zoning regulations



TransNet Active Transportation Program

- Active transportation projects:

- Capital Projects
- Bicycle/Pedestrian Master Plans
- Bicycle Parking
- Encouragement

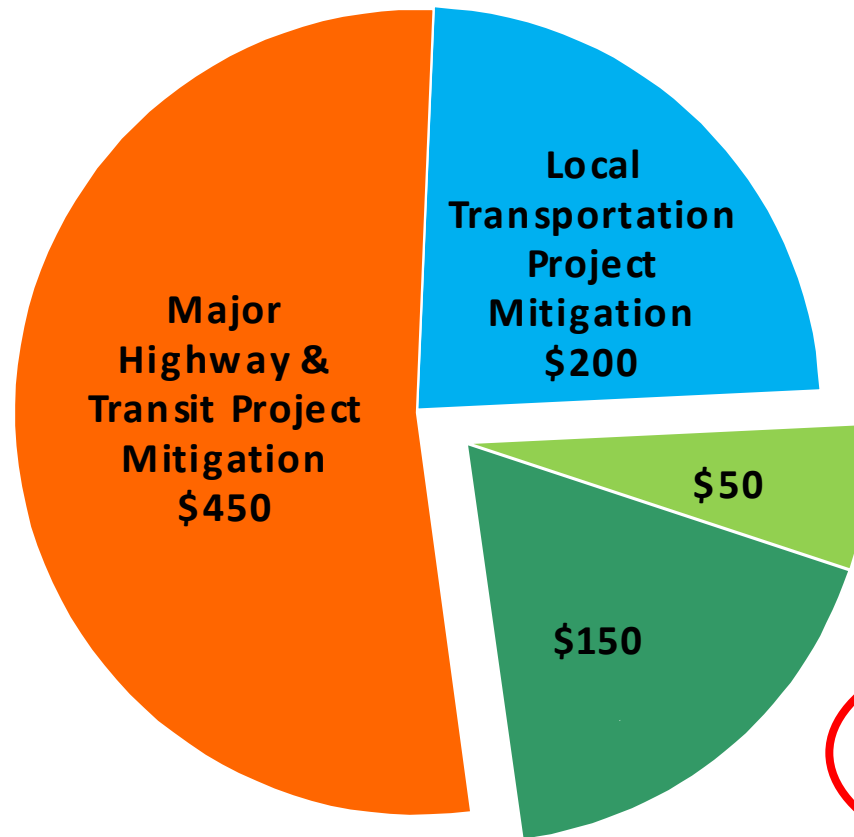
TransNet



TransNet Environmental Mitigation Program

Total Program
\$850 Million

Transportation Project
Mitigation Fund
\$650 M



Regional Habitat
Conservation Fund
\$200 M

Engaging Community Based Organizations

Strategic Growth Council- Sustainable Communities Planning Grant

- Funded 12 community based organizations (\$240,000)



Healthy Communities Campaign

US Center for Disease Control Grant

- Healthy community planning grants (\$700,000 total)
- Active community transportation grants (\$150,000 total)





Planning in the San Diego Region

August 2014